

+NOTICE!!

These documents have been scanned!

Do not place un-scanned documents beneath this notice!

Do not remove this notice from this file!

GPO Jacket No. 560-102
Print Order 61540
Rise Business Services, LLC
Job=AZ15 8/14/2019



Box Number= AZ15230



Claim Begin-End: AMC452925-AMC453334

1 Initial Receipt



AZ15230-16

AMC341087-AMC454410

United States Department of the Interior
Bureau of Land Management
 DIV OF LANDS, MINRLS & ENERGY
 ONE N CENTRAL AVE
 PHOENIX, AZ 85004 -4427
 Phone: 602-417-9200

Receipt

No: 4369457

Transaction #: 4486744	
Date of Transaction: 02/08/2019	
CUSTOMER:	
ZENOLITH LLC PO BOX 130 ARVADA, CO 80001-0130 US	

LINE #	QTY	DESCRIPTION	REMARKS	UNIT PRICE	TOTAL
1	410.00	LOCATABLE MINERALS / MINING CLAIMS- NEW, UNADJUD, ONE OR MORE AUTH NOS / NEW MINING CLAIM PROCESSING FEE CASES: AMC452925/\$20.00, AMC452926/\$20.00, AMC452927/\$20.00, AMC452928/\$20.00, AMC452929/\$20.00, AMC452930/\$20.00, AMC452931/\$20.00, AMC452932/\$20.00, AMC452933/\$20.00, AMC452934/\$20.00, AMC452935/\$20.00, AMC452936/\$20.00, AMC452937/\$20.00, AMC452938/\$20.00, AMC452939/\$20.00, AMC452940/\$20.00, AMC452941/\$20.00, AMC452942/\$20.00, AMC452943/\$20.00, AMC452944/\$20.00, AMC452945/\$20.00, AMC452946/\$20.00, AMC452947/\$20.00, AMC452948/\$20.00, AMC452949/\$20.00, AMC452950/\$20.00, AMC452951/\$20.00, AMC452952/\$20.00, AMC452953/\$20.00, AMC452954/\$20.00, AMC452955/\$20.00, AMC452956/\$20.00, AMC452957/\$20.00, AMC452958/\$20.00, AMC452959/\$20.00, AMC452960/\$20.00, AMC452961/\$20.00, AMC452962/\$20.00, AMC452963/\$20.00, AMC452964/\$20.00, AMC452965/\$20.00, AMC452966/\$20.00, AMC452967/\$20.00, AMC452968/\$20.00, AMC452969/\$20.00, AMC452970/\$20.00, AMC452971/\$20.00, AMC452972/\$20.00, AMC452973/\$20.00, AMC452974/\$20.00, AMC452975/\$20.00, AMC452976/\$20.00,		- n/a -	8200.00

AMC452977/\$20.00, AMC452978/\$20.00,
AMC452979/\$20.00, AMC452980/\$20.00,
AMC452981/\$20.00, AMC452982/\$20.00,
AMC452983/\$20.00, AMC452984/\$20.00,
AMC452985/\$20.00, AMC452986/\$20.00,
AMC452987/\$20.00, AMC452988/\$20.00,
AMC452989/\$20.00, AMC452990/\$20.00,
AMC452991/\$20.00, AMC452992/\$20.00,
AMC452993/\$20.00, AMC452994/\$20.00,
AMC452995/\$20.00, AMC452996/\$20.00,
AMC452997/\$20.00, AMC452998/\$20.00,
AMC452999/\$20.00, AMC453000/\$20.00,
AMC453001/\$20.00, AMC453002/\$20.00,
AMC453003/\$20.00, AMC453004/\$20.00,
AMC453005/\$20.00, AMC453006/\$20.00,
AMC453007/\$20.00, AMC453008/\$20.00,
AMC453009/\$20.00, AMC453010/\$20.00,
AMC453011/\$20.00, AMC453012/\$20.00,
AMC453013/\$20.00, AMC453014/\$20.00,
AMC453015/\$20.00, AMC453016/\$20.00,
AMC453017/\$20.00, AMC453018/\$20.00,
AMC453019/\$20.00, AMC453020/\$20.00,
AMC453021/\$20.00, AMC453022/\$20.00,
AMC453023/\$20.00, AMC453024/\$20.00,
AMC453025/\$20.00, AMC453026/\$20.00,
AMC453027/\$20.00, AMC453028/\$20.00,
AMC453029/\$20.00, AMC453030/\$20.00,
AMC453031/\$20.00, AMC453032/\$20.00,
AMC453033/\$20.00, AMC453034/\$20.00,
AMC453035/\$20.00, AMC453036/\$20.00,
AMC453037/\$20.00, AMC453038/\$20.00,
AMC453039/\$20.00, AMC453040/\$20.00,
AMC453041/\$20.00, AMC453042/\$20.00,
AMC453043/\$20.00, AMC453044/\$20.00,
AMC453045/\$20.00, AMC453046/\$20.00,
AMC453047/\$20.00, AMC453048/\$20.00,
AMC453049/\$20.00, AMC453050/\$20.00,
AMC453051/\$20.00, AMC453052/\$20.00,
AMC453053/\$20.00, AMC453054/\$20.00,
AMC453055/\$20.00, AMC453056/\$20.00,
AMC453057/\$20.00, AMC453058/\$20.00,
AMC453059/\$20.00, AMC453060/\$20.00,
AMC453061/\$20.00, AMC453062/\$20.00,
AMC453063/\$20.00, AMC453064/\$20.00,
AMC453065/\$20.00, AMC453066/\$20.00,
AMC453067/\$20.00, AMC453068/\$20.00,
AMC453069/\$20.00, AMC453070/\$20.00,
AMC453071/\$20.00, AMC453072/\$20.00,
AMC453073/\$20.00, AMC453074/\$20.00,

AMC453075/\$20.00, AMC453076/\$20.00,
AMC453077/\$20.00, AMC453078/\$20.00,
AMC453079/\$20.00, AMC453080/\$20.00,
AMC453081/\$20.00, AMC453082/\$20.00,
AMC453083/\$20.00, AMC453084/\$20.00,
AMC453085/\$20.00, AMC453086/\$20.00,
AMC453087/\$20.00, AMC453088/\$20.00,
AMC453089/\$20.00, AMC453090/\$20.00,
AMC453091/\$20.00, AMC453092/\$20.00,
AMC453093/\$20.00, AMC453094/\$20.00,
AMC453095/\$20.00, AMC453096/\$20.00,
AMC453097/\$20.00, AMC453098/\$20.00,
AMC453099/\$20.00, AMC453100/\$20.00,
AMC453101/\$20.00, AMC453102/\$20.00,
AMC453103/\$20.00, AMC453104/\$20.00,
AMC453105/\$20.00, AMC453106/\$20.00,
AMC453107/\$20.00, AMC453108/\$20.00,
AMC453109/\$20.00, AMC453110/\$20.00,
AMC453111/\$20.00, AMC453112/\$20.00,
AMC453113/\$20.00, AMC453114/\$20.00,
AMC453115/\$20.00, AMC453116/\$20.00,
AMC453117/\$20.00, AMC453118/\$20.00,
AMC453119/\$20.00, AMC453120/\$20.00,
AMC453121/\$20.00, AMC453122/\$20.00,
AMC453123/\$20.00, AMC453124/\$20.00,
AMC453125/\$20.00, AMC453126/\$20.00,
AMC453127/\$20.00, AMC453128/\$20.00,
AMC453129/\$20.00, AMC453130/\$20.00,
AMC453131/\$20.00, AMC453132/\$20.00,
AMC453133/\$20.00, AMC453134/\$20.00,
AMC453135/\$20.00, AMC453136/\$20.00,
AMC453137/\$20.00, AMC453138/\$20.00,
AMC453139/\$20.00, AMC453140/\$20.00,
AMC453141/\$20.00, AMC453142/\$20.00,
AMC453143/\$20.00, AMC453144/\$20.00,
AMC453145/\$20.00, AMC453146/\$20.00,
AMC453147/\$20.00, AMC453148/\$20.00,
AMC453149/\$20.00, AMC453150/\$20.00,
AMC453151/\$20.00, AMC453152/\$20.00,
AMC453153/\$20.00, AMC453154/\$20.00,
AMC453155/\$20.00, AMC453156/\$20.00,
AMC453157/\$20.00, AMC453158/\$20.00,
AMC453159/\$20.00, AMC453160/\$20.00,
AMC453161/\$20.00, AMC453162/\$20.00,
AMC453163/\$20.00, AMC453164/\$20.00,
AMC453165/\$20.00, AMC453166/\$20.00,
AMC453167/\$20.00, AMC453168/\$20.00,
AMC453169/\$20.00, AMC453170/\$20.00,
AMC453171/\$20.00, AMC453172/\$20.00,

AMC453173/\$20.00, AMC453174/\$20.00,
AMC453175/\$20.00, AMC453176/\$20.00,
AMC453177/\$20.00, AMC453178/\$20.00,
AMC453179/\$20.00, AMC453180/\$20.00,
AMC453181/\$20.00, AMC453182/\$20.00,
AMC453183/\$20.00, AMC453184/\$20.00,
AMC453185/\$20.00, AMC453186/\$20.00,
AMC453187/\$20.00, AMC453188/\$20.00,
AMC453189/\$20.00, AMC453190/\$20.00,
AMC453191/\$20.00, AMC453192/\$20.00,
AMC453193/\$20.00, AMC453194/\$20.00,
AMC453195/\$20.00, AMC453196/\$20.00,
AMC453197/\$20.00, AMC453198/\$20.00,
AMC453199/\$20.00, AMC453200/\$20.00,
AMC453201/\$20.00, AMC453202/\$20.00,
AMC453203/\$20.00, AMC453204/\$20.00,
AMC453205/\$20.00, AMC453206/\$20.00,
AMC453207/\$20.00, AMC453208/\$20.00,
AMC453209/\$20.00, AMC453210/\$20.00,
AMC453211/\$20.00, AMC453212/\$20.00,
AMC453213/\$20.00, AMC453214/\$20.00,
AMC453215/\$20.00, AMC453216/\$20.00,
AMC453217/\$20.00, AMC453218/\$20.00,
AMC453219/\$20.00, AMC453220/\$20.00,
AMC453221/\$20.00, AMC453222/\$20.00,
AMC453223/\$20.00, AMC453224/\$20.00,
AMC453225/\$20.00, AMC453226/\$20.00,
AMC453227/\$20.00, AMC453228/\$20.00,
AMC453229/\$20.00, AMC453230/\$20.00,
AMC453231/\$20.00, AMC453232/\$20.00,
AMC453233/\$20.00, AMC453234/\$20.00,
AMC453235/\$20.00, AMC453236/\$20.00,
AMC453237/\$20.00, AMC453238/\$20.00,
AMC453239/\$20.00, AMC453240/\$20.00,
AMC453241/\$20.00, AMC453242/\$20.00,
AMC453243/\$20.00, AMC453244/\$20.00,
AMC453245/\$20.00, AMC453246/\$20.00,
AMC453247/\$20.00, AMC453248/\$20.00,
AMC453249/\$20.00, AMC453250/\$20.00,
AMC453251/\$20.00, AMC453252/\$20.00,
AMC453253/\$20.00, AMC453254/\$20.00,
AMC453255/\$20.00, AMC453256/\$20.00,
AMC453257/\$20.00, AMC453258/\$20.00,
AMC453259/\$20.00, AMC453260/\$20.00,
AMC453261/\$20.00, AMC453262/\$20.00,
AMC453263/\$20.00, AMC453264/\$20.00,
AMC453265/\$20.00, AMC453266/\$20.00,
AMC453267/\$20.00, AMC453268/\$20.00,
AMC453269/\$20.00, AMC453270/\$20.00,

		AMC453271/\$20.00, AMC453272/\$20.00, AMC453273/\$20.00, AMC453274/\$20.00, AMC453275/\$20.00, AMC453276/\$20.00, AMC453277/\$20.00, AMC453278/\$20.00, AMC453279/\$20.00, AMC453280/\$20.00, AMC453281/\$20.00, AMC453282/\$20.00, AMC453283/\$20.00, AMC453284/\$20.00, AMC453285/\$20.00, AMC453286/\$20.00, AMC453287/\$20.00, AMC453288/\$20.00, AMC453289/\$20.00, AMC453290/\$20.00, AMC453291/\$20.00, AMC453292/\$20.00, AMC453293/\$20.00, AMC453294/\$20.00, AMC453295/\$20.00, AMC453296/\$20.00, AMC453297/\$20.00, AMC453298/\$20.00, AMC453299/\$20.00, AMC453300/\$20.00, AMC453301/\$20.00, AMC453302/\$20.00, AMC453303/\$20.00, AMC453304/\$20.00, AMC453305/\$20.00, AMC453306/\$20.00, AMC453307/\$20.00, AMC453308/\$20.00, AMC453309/\$20.00, AMC453310/\$20.00, AMC453311/\$20.00, AMC453312/\$20.00, AMC453313/\$20.00, AMC453314/\$20.00, AMC453315/\$20.00, AMC453316/\$20.00, AMC453317/\$20.00, AMC453318/\$20.00, AMC453319/\$20.00, AMC453320/\$20.00, AMC453321/\$20.00, AMC453322/\$20.00, AMC453323/\$20.00, AMC453324/\$20.00, AMC453325/\$20.00, AMC453326/\$20.00, AMC453327/\$20.00, AMC453328/\$20.00, AMC453329/\$20.00, AMC453330/\$20.00, AMC453331/\$20.00, AMC453332/\$20.00, AMC453333/\$20.00, AMC453334/\$20.00		
2	410.00	LOCATABLE MINERALS / MINING CLAIMS- NEW, UNADJUD, ONE OR MORE AUTH NOS / NEW MINING CLAIMS LOCATION FEE CASES: AMC452925/\$37.00, AMC452926/\$37.00, AMC452927/\$37.00, AMC452928/\$37.00, AMC452929/\$37.00, AMC452930/\$37.00, AMC452931/\$37.00, AMC452932/\$37.00, AMC452933/\$37.00, AMC452934/\$37.00, AMC452935/\$37.00, AMC452936/\$37.00, AMC452937/\$37.00, AMC452938/\$37.00, AMC452939/\$37.00, AMC452940/\$37.00, AMC452941/\$37.00, AMC452942/\$37.00, AMC452943/\$37.00, AMC452944/\$37.00, AMC452945/\$37.00, AMC452946/\$37.00, AMC452947/\$37.00, AMC452948/\$37.00, AMC452949/\$37.00, AMC452950/\$37.00, AMC452951/\$37.00, AMC452952/\$37.00,	- n/a -	15170.00



AMC452953/\$37.00, AMC452954/\$37.00,
AMC452955/\$37.00, AMC452956/\$37.00,
AMC452957/\$37.00, AMC452958/\$37.00,
AMC452959/\$37.00, AMC452960/\$37.00,
AMC452961/\$37.00, AMC452962/\$37.00,
AMC452963/\$37.00, AMC452964/\$37.00,
AMC452965/\$37.00, AMC452966/\$37.00,
AMC452967/\$37.00, AMC452968/\$37.00,
AMC452969/\$37.00, AMC452970/\$37.00,
AMC452971/\$37.00, AMC452972/\$37.00,
AMC452973/\$37.00, AMC452974/\$37.00,
AMC452975/\$37.00, AMC452976/\$37.00,
AMC452977/\$37.00, AMC452978/\$37.00,
AMC452979/\$37.00, AMC452980/\$37.00,
AMC452981/\$37.00, AMC452982/\$37.00,
AMC452983/\$37.00, AMC452984/\$37.00,
AMC452985/\$37.00, AMC452986/\$37.00,
AMC452987/\$37.00, AMC452988/\$37.00,
AMC452989/\$37.00, AMC452990/\$37.00,
AMC452991/\$37.00, AMC452992/\$37.00,
AMC452993/\$37.00, AMC452994/\$37.00,
AMC452995/\$37.00, AMC452996/\$37.00,
AMC452997/\$37.00, AMC452998/\$37.00,
AMC452999/\$37.00, AMC453000/\$37.00,
AMC453001/\$37.00, AMC453002/\$37.00,
AMC453003/\$37.00, AMC453004/\$37.00,
AMC453005/\$37.00, AMC453006/\$37.00,
AMC453007/\$37.00, AMC453008/\$37.00,
AMC453009/\$37.00, AMC453010/\$37.00,
AMC453011/\$37.00, AMC453012/\$37.00,
AMC453013/\$37.00, AMC453014/\$37.00,
AMC453015/\$37.00, AMC453016/\$37.00,
AMC453017/\$37.00, AMC453018/\$37.00,
AMC453019/\$37.00, AMC453020/\$37.00,
AMC453021/\$37.00, AMC453022/\$37.00,
AMC453023/\$37.00, AMC453024/\$37.00,
AMC453025/\$37.00, AMC453026/\$37.00,
AMC453027/\$37.00, AMC453028/\$37.00,
AMC453029/\$37.00, AMC453030/\$37.00,
AMC453031/\$37.00, AMC453032/\$37.00,
AMC453033/\$37.00, AMC453034/\$37.00,
AMC453035/\$37.00, AMC453036/\$37.00,
AMC453037/\$37.00, AMC453038/\$37.00,
AMC453039/\$37.00, AMC453040/\$37.00,
AMC453041/\$37.00, AMC453042/\$37.00,
AMC453043/\$37.00, AMC453044/\$37.00,
AMC453045/\$37.00, AMC453046/\$37.00,
AMC453047/\$37.00, AMC453048/\$37.00,
AMC453049/\$37.00, AMC453050/\$37.00,

AMC453051/\$37.00, AMC453052/\$37.00,
AMC453053/\$37.00, AMC453054/\$37.00,
AMC453055/\$37.00, AMC453056/\$37.00,
AMC453057/\$37.00, AMC453058/\$37.00,
AMC453059/\$37.00, AMC453060/\$37.00,
AMC453061/\$37.00, AMC453062/\$37.00,
AMC453063/\$37.00, AMC453064/\$37.00,
AMC453065/\$37.00, AMC453066/\$37.00,
AMC453067/\$37.00, AMC453068/\$37.00,
AMC453069/\$37.00, AMC453070/\$37.00,
AMC453071/\$37.00, AMC453072/\$37.00,
AMC453073/\$37.00, AMC453074/\$37.00,
AMC453075/\$37.00, AMC453076/\$37.00,
AMC453077/\$37.00, AMC453078/\$37.00,
AMC453079/\$37.00, AMC453080/\$37.00,
AMC453081/\$37.00, AMC453082/\$37.00,
AMC453083/\$37.00, AMC453084/\$37.00,
AMC453085/\$37.00, AMC453086/\$37.00,
AMC453087/\$37.00, AMC453088/\$37.00,
AMC453089/\$37.00, AMC453090/\$37.00,
AMC453091/\$37.00, AMC453092/\$37.00,
AMC453093/\$37.00, AMC453094/\$37.00,
AMC453095/\$37.00, AMC453096/\$37.00,
AMC453097/\$37.00, AMC453098/\$37.00,
AMC453099/\$37.00, AMC453100/\$37.00,
AMC453101/\$37.00, AMC453102/\$37.00,
AMC453103/\$37.00, AMC453104/\$37.00,
AMC453105/\$37.00, AMC453106/\$37.00,
AMC453107/\$37.00, AMC453108/\$37.00,
AMC453109/\$37.00, AMC453110/\$37.00,
AMC453111/\$37.00, AMC453112/\$37.00,
AMC453113/\$37.00, AMC453114/\$37.00,
AMC453115/\$37.00, AMC453116/\$37.00,
AMC453117/\$37.00, AMC453118/\$37.00,
AMC453119/\$37.00, AMC453120/\$37.00,
AMC453121/\$37.00, AMC453122/\$37.00,
AMC453123/\$37.00, AMC453124/\$37.00,
AMC453125/\$37.00, AMC453126/\$37.00,
AMC453127/\$37.00, AMC453128/\$37.00,
AMC453129/\$37.00, AMC453130/\$37.00,
AMC453131/\$37.00, AMC453132/\$37.00,
AMC453133/\$37.00, AMC453134/\$37.00,
AMC453135/\$37.00, AMC453136/\$37.00,
AMC453137/\$37.00, AMC453138/\$37.00,
AMC453139/\$37.00, AMC453140/\$37.00,
AMC453141/\$37.00, AMC453142/\$37.00,
AMC453143/\$37.00, AMC453144/\$37.00,
AMC453145/\$37.00, AMC453146/\$37.00,
AMC453147/\$37.00, AMC453148/\$37.00,

AMC453149/\$37.00, AMC453150/\$37.00,
AMC453151/\$37.00, AMC453152/\$37.00,
AMC453153/\$37.00, AMC453154/\$37.00,
AMC453155/\$37.00, AMC453156/\$37.00,
AMC453157/\$37.00, AMC453158/\$37.00,
AMC453159/\$37.00, AMC453160/\$37.00,
AMC453161/\$37.00, AMC453162/\$37.00,
AMC453163/\$37.00, AMC453164/\$37.00,
AMC453165/\$37.00, AMC453166/\$37.00,
AMC453167/\$37.00, AMC453168/\$37.00,
AMC453169/\$37.00, AMC453170/\$37.00,
AMC453171/\$37.00, AMC453172/\$37.00,
AMC453173/\$37.00, AMC453174/\$37.00,
AMC453175/\$37.00, AMC453176/\$37.00,
AMC453177/\$37.00, AMC453178/\$37.00,
AMC453179/\$37.00, AMC453180/\$37.00,
AMC453181/\$37.00, AMC453182/\$37.00,
AMC453183/\$37.00, AMC453184/\$37.00,
AMC453185/\$37.00, AMC453186/\$37.00,
AMC453187/\$37.00, AMC453188/\$37.00,
AMC453189/\$37.00, AMC453190/\$37.00,
AMC453191/\$37.00, AMC453192/\$37.00,
AMC453193/\$37.00, AMC453194/\$37.00,
AMC453195/\$37.00, AMC453196/\$37.00,
AMC453197/\$37.00, AMC453198/\$37.00,
AMC453199/\$37.00, AMC453200/\$37.00,
AMC453201/\$37.00, AMC453202/\$37.00,
AMC453203/\$37.00, AMC453204/\$37.00,
AMC453205/\$37.00, AMC453206/\$37.00,
AMC453207/\$37.00, AMC453208/\$37.00,
AMC453209/\$37.00, AMC453210/\$37.00,
AMC453211/\$37.00, AMC453212/\$37.00,
AMC453213/\$37.00, AMC453214/\$37.00,
AMC453215/\$37.00, AMC453216/\$37.00,
AMC453217/\$37.00, AMC453218/\$37.00,
AMC453219/\$37.00, AMC453220/\$37.00,
AMC453221/\$37.00, AMC453222/\$37.00,
AMC453223/\$37.00, AMC453224/\$37.00,
AMC453225/\$37.00, AMC453226/\$37.00,
AMC453227/\$37.00, AMC453228/\$37.00,
AMC453229/\$37.00, AMC453230/\$37.00,
AMC453231/\$37.00, AMC453232/\$37.00,
AMC453233/\$37.00, AMC453234/\$37.00,
AMC453235/\$37.00, AMC453236/\$37.00,
AMC453237/\$37.00, AMC453238/\$37.00,
AMC453239/\$37.00, AMC453240/\$37.00,
AMC453241/\$37.00, AMC453242/\$37.00,
AMC453243/\$37.00, AMC453244/\$37.00,
AMC453245/\$37.00, AMC453246/\$37.00,

		AMC453247/\$37.00, AMC453248/\$37.00, AMC453249/\$37.00, AMC453250/\$37.00, AMC453251/\$37.00, AMC453252/\$37.00, AMC453253/\$37.00, AMC453254/\$37.00, AMC453255/\$37.00, AMC453256/\$37.00, AMC453257/\$37.00, AMC453258/\$37.00, AMC453259/\$37.00, AMC453260/\$37.00, AMC453261/\$37.00, AMC453262/\$37.00, AMC453263/\$37.00, AMC453264/\$37.00, AMC453265/\$37.00, AMC453266/\$37.00, AMC453267/\$37.00, AMC453268/\$37.00, AMC453269/\$37.00, AMC453270/\$37.00, AMC453271/\$37.00, AMC453272/\$37.00, AMC453273/\$37.00, AMC453274/\$37.00, AMC453275/\$37.00, AMC453276/\$37.00, AMC453277/\$37.00, AMC453278/\$37.00, AMC453279/\$37.00, AMC453280/\$37.00, AMC453281/\$37.00, AMC453282/\$37.00, AMC453283/\$37.00, AMC453284/\$37.00, AMC453285/\$37.00, AMC453286/\$37.00, AMC453287/\$37.00, AMC453288/\$37.00, AMC453289/\$37.00, AMC453290/\$37.00, AMC453291/\$37.00, AMC453292/\$37.00, AMC453293/\$37.00, AMC453294/\$37.00, AMC453295/\$37.00, AMC453296/\$37.00, AMC453297/\$37.00, AMC453298/\$37.00, AMC453299/\$37.00, AMC453300/\$37.00, AMC453301/\$37.00, AMC453302/\$37.00, AMC453303/\$37.00, AMC453304/\$37.00, AMC453305/\$37.00, AMC453306/\$37.00, AMC453307/\$37.00, AMC453308/\$37.00, AMC453309/\$37.00, AMC453310/\$37.00, AMC453311/\$37.00, AMC453312/\$37.00, AMC453313/\$37.00, AMC453314/\$37.00, AMC453315/\$37.00, AMC453316/\$37.00, AMC453317/\$37.00, AMC453318/\$37.00, AMC453319/\$37.00, AMC453320/\$37.00, AMC453321/\$37.00, AMC453322/\$37.00, AMC453323/\$37.00, AMC453324/\$37.00, AMC453325/\$37.00, AMC453326/\$37.00, AMC453327/\$37.00, AMC453328/\$37.00, AMC453329/\$37.00, AMC453330/\$37.00, AMC453331/\$37.00, AMC453332/\$37.00, AMC453333/\$37.00, AMC453334/\$37.00		
3	410.00	LOCATABLE MINERALS / MINING CLAIMS- NEW, UNADJUD, ONE OR MORE AUTH NOS / NEW MINING CLAIMS MAINTENANCE FEE CASES: AMC452925/\$155.00, AMC452926/ \$155.00, AMC452927/\$155.00, AMC452928/	- n/a -	63550.00

\$155.00, AMC452929/\$155.00, AMC452930/
\$155.00, AMC452931/\$155.00, AMC452932/
\$155.00, AMC452933/\$155.00, AMC452934/
\$155.00, AMC452935/\$155.00, AMC452936/
\$155.00, AMC452937/\$155.00, AMC452938/
\$155.00, AMC452939/\$155.00, AMC452940/
\$155.00, AMC452941/\$155.00, AMC452942/
\$155.00, AMC452943/\$155.00, AMC452944/
\$155.00, AMC452945/\$155.00, AMC452946/
\$155.00, AMC452947/\$155.00, AMC452948/
\$155.00, AMC452949/\$155.00, AMC452950/
\$155.00, AMC452951/\$155.00, AMC452952/
\$155.00, AMC452953/\$155.00, AMC452954/
\$155.00, AMC452955/\$155.00, AMC452956/
\$155.00, AMC452957/\$155.00, AMC452958/
\$155.00, AMC452959/\$155.00, AMC452960/
\$155.00, AMC452961/\$155.00, AMC452962/
\$155.00, AMC452963/\$155.00, AMC452964/
\$155.00, AMC452965/\$155.00, AMC452966/
\$155.00, AMC452967/\$155.00, AMC452968/
\$155.00, AMC452969/\$155.00, AMC452970/
\$155.00, AMC452971/\$155.00, AMC452972/
\$155.00, AMC452973/\$155.00, AMC452974/
\$155.00, AMC452975/\$155.00, AMC452976/
\$155.00, AMC452977/\$155.00, AMC452978/
\$155.00, AMC452979/\$155.00, AMC452980/
\$155.00, AMC452981/\$155.00, AMC452982/
\$155.00, AMC452983/\$155.00, AMC452984/
\$155.00, AMC452985/\$155.00, AMC452986/
\$155.00, AMC452987/\$155.00, AMC452988/
\$155.00, AMC452989/\$155.00, AMC452990/
\$155.00, AMC452991/\$155.00, AMC452992/
\$155.00, AMC452993/\$155.00, AMC452994/
\$155.00, AMC452995/\$155.00, AMC452996/
\$155.00, AMC452997/\$155.00, AMC452998/
\$155.00, AMC452999/\$155.00, AMC453000/
\$155.00, AMC453001/\$155.00, AMC453002/
\$155.00, AMC453003/\$155.00, AMC453004/
\$155.00, AMC453005/\$155.00, AMC453006/
\$155.00, AMC453007/\$155.00, AMC453008/
\$155.00, AMC453009/\$155.00, AMC453010/
\$155.00, AMC453011/\$155.00, AMC453012/
\$155.00, AMC453013/\$155.00, AMC453014/
\$155.00, AMC453015/\$155.00, AMC453016/
\$155.00, AMC453017/\$155.00, AMC453018/
\$155.00, AMC453019/\$155.00, AMC453020/
\$155.00, AMC453021/\$155.00, AMC453022/
\$155.00, AMC453023/\$155.00, AMC453024/
\$155.00, AMC453025/\$155.00, AMC453026/

\$155.00, AMC453027/\$155.00, AMC453028/
\$155.00, AMC453029/\$155.00, AMC453030/
\$155.00, AMC453031/\$155.00, AMC453032/
\$155.00, AMC453033/\$155.00, AMC453034/
\$155.00, AMC453035/\$155.00, AMC453036/
\$155.00, AMC453037/\$155.00, AMC453038/
\$155.00, AMC453039/\$155.00, AMC453040/
\$155.00, AMC453041/\$155.00, AMC453042/
\$155.00, AMC453043/\$155.00, AMC453044/
\$155.00, AMC453045/\$155.00, AMC453046/
\$155.00, AMC453047/\$155.00, AMC453048/
\$155.00, AMC453049/\$155.00, AMC453050/
\$155.00, AMC453051/\$155.00, AMC453052/
\$155.00, AMC453053/\$155.00, AMC453054/
\$155.00, AMC453055/\$155.00, AMC453056/
\$155.00, AMC453057/\$155.00, AMC453058/
\$155.00, AMC453059/\$155.00, AMC453060/
\$155.00, AMC453061/\$155.00, AMC453062/
\$155.00, AMC453063/\$155.00, AMC453064/
\$155.00, AMC453065/\$155.00, AMC453066/
\$155.00, AMC453067/\$155.00, AMC453068/
\$155.00, AMC453069/\$155.00, AMC453070/
\$155.00, AMC453071/\$155.00, AMC453072/
\$155.00, AMC453073/\$155.00, AMC453074/
\$155.00, AMC453075/\$155.00, AMC453076/
\$155.00, AMC453077/\$155.00, AMC453078/
\$155.00, AMC453079/\$155.00, AMC453080/
\$155.00, AMC453081/\$155.00, AMC453082/
\$155.00, AMC453083/\$155.00, AMC453084/
\$155.00, AMC453085/\$155.00, AMC453086/
\$155.00, AMC453087/\$155.00, AMC453088/
\$155.00, AMC453089/\$155.00, AMC453090/
\$155.00, AMC453091/\$155.00, AMC453092/
\$155.00, AMC453093/\$155.00, AMC453094/
\$155.00, AMC453095/\$155.00, AMC453096/
\$155.00, AMC453097/\$155.00, AMC453098/
\$155.00, AMC453099/\$155.00, AMC453100/
\$155.00, AMC453101/\$155.00, AMC453102/
\$155.00, AMC453103/\$155.00, AMC453104/
\$155.00, AMC453105/\$155.00, AMC453106/
\$155.00, AMC453107/\$155.00, AMC453108/
\$155.00, AMC453109/\$155.00, AMC453110/
\$155.00, AMC453111/\$155.00, AMC453112/
\$155.00, AMC453113/\$155.00, AMC453114/
\$155.00, AMC453115/\$155.00, AMC453116/
\$155.00, AMC453117/\$155.00, AMC453118/
\$155.00, AMC453119/\$155.00, AMC453120/
\$155.00, AMC453121/\$155.00, AMC453122/
\$155.00, AMC453123/\$155.00, AMC453124/

\$155.00, AMC453125/\$155.00, AMC453126/
\$155.00, AMC453127/\$155.00, AMC453128/
\$155.00, AMC453129/\$155.00, AMC453130/
\$155.00, AMC453131/\$155.00, AMC453132/
\$155.00, AMC453133/\$155.00, AMC453134/
\$155.00, AMC453135/\$155.00, AMC453136/
\$155.00, AMC453137/\$155.00, AMC453138/
\$155.00, AMC453139/\$155.00, AMC453140/
\$155.00, AMC453141/\$155.00, AMC453142/
\$155.00, AMC453143/\$155.00, AMC453144/
\$155.00, AMC453145/\$155.00, AMC453146/
\$155.00, AMC453147/\$155.00, AMC453148/
\$155.00, AMC453149/\$155.00, AMC453150/
\$155.00, AMC453151/\$155.00, AMC453152/
\$155.00, AMC453153/\$155.00, AMC453154/
\$155.00, AMC453155/\$155.00, AMC453156/
\$155.00, AMC453157/\$155.00, AMC453158/
\$155.00, AMC453159/\$155.00, AMC453160/
\$155.00, AMC453161/\$155.00, AMC453162/
\$155.00, AMC453163/\$155.00, AMC453164/
\$155.00, AMC453165/\$155.00, AMC453166/
\$155.00, AMC453167/\$155.00, AMC453168/
\$155.00, AMC453169/\$155.00, AMC453170/
\$155.00, AMC453171/\$155.00, AMC453172/
\$155.00, AMC453173/\$155.00, AMC453174/
\$155.00, AMC453175/\$155.00, AMC453176/
\$155.00, AMC453177/\$155.00, AMC453178/
\$155.00, AMC453179/\$155.00, AMC453180/
\$155.00, AMC453181/\$155.00, AMC453182/
\$155.00, AMC453183/\$155.00, AMC453184/
\$155.00, AMC453185/\$155.00, AMC453186/
\$155.00, AMC453187/\$155.00, AMC453188/
\$155.00, AMC453189/\$155.00, AMC453190/
\$155.00, AMC453191/\$155.00, AMC453192/
\$155.00, AMC453193/\$155.00, AMC453194/
\$155.00, AMC453195/\$155.00, AMC453196/
\$155.00, AMC453197/\$155.00, AMC453198/
\$155.00, AMC453199/\$155.00, AMC453200/
\$155.00, AMC453201/\$155.00, AMC453202/
\$155.00, AMC453203/\$155.00, AMC453204/
\$155.00, AMC453205/\$155.00, AMC453206/
\$155.00, AMC453207/\$155.00, AMC453208/
\$155.00, AMC453209/\$155.00, AMC453210/
\$155.00, AMC453211/\$155.00, AMC453212/
\$155.00, AMC453213/\$155.00, AMC453214/
\$155.00, AMC453215/\$155.00, AMC453216/
\$155.00, AMC453217/\$155.00, AMC453218/
\$155.00, AMC453219/\$155.00, AMC453220/
\$155.00, AMC453221/\$155.00, AMC453222/

\$155.00, AMC453223/\$155.00, AMC453224/
\$155.00, AMC453225/\$155.00, AMC453226/
\$155.00, AMC453227/\$155.00, AMC453228/
\$155.00, AMC453229/\$155.00, AMC453230/
\$155.00, AMC453231/\$155.00, AMC453232/
\$155.00, AMC453233/\$155.00, AMC453234/
\$155.00, AMC453235/\$155.00, AMC453236/
\$155.00, AMC453237/\$155.00, AMC453238/
\$155.00, AMC453239/\$155.00, AMC453240/
\$155.00, AMC453241/\$155.00, AMC453242/
\$155.00, AMC453243/\$155.00, AMC453244/
\$155.00, AMC453245/\$155.00, AMC453246/
\$155.00, AMC453247/\$155.00, AMC453248/
\$155.00, AMC453249/\$155.00, AMC453250/
\$155.00, AMC453251/\$155.00, AMC453252/
\$155.00, AMC453253/\$155.00, AMC453254/
\$155.00, AMC453255/\$155.00, AMC453256/
\$155.00, AMC453257/\$155.00, AMC453258/
\$155.00, AMC453259/\$155.00, AMC453260/
\$155.00, AMC453261/\$155.00, AMC453262/
\$155.00, AMC453263/\$155.00, AMC453264/
\$155.00, AMC453265/\$155.00, AMC453266/
\$155.00, AMC453267/\$155.00, AMC453268/
\$155.00, AMC453269/\$155.00, AMC453270/
\$155.00, AMC453271/\$155.00, AMC453272/
\$155.00, AMC453273/\$155.00, AMC453274/
\$155.00, AMC453275/\$155.00, AMC453276/
\$155.00, AMC453277/\$155.00, AMC453278/
\$155.00, AMC453279/\$155.00, AMC453280/
\$155.00, AMC453281/\$155.00, AMC453282/
\$155.00, AMC453283/\$155.00, AMC453284/
\$155.00, AMC453285/\$155.00, AMC453286/
\$155.00, AMC453287/\$155.00, AMC453288/
\$155.00, AMC453289/\$155.00, AMC453290/
\$155.00, AMC453291/\$155.00, AMC453292/
\$155.00, AMC453293/\$155.00, AMC453294/
\$155.00, AMC453295/\$155.00, AMC453296/
\$155.00, AMC453297/\$155.00, AMC453298/
\$155.00, AMC453299/\$155.00, AMC453300/
\$155.00, AMC453301/\$155.00, AMC453302/
\$155.00, AMC453303/\$155.00, AMC453304/
\$155.00, AMC453305/\$155.00, AMC453306/
\$155.00, AMC453307/\$155.00, AMC453308/
\$155.00, AMC453309/\$155.00, AMC453310/
\$155.00, AMC453311/\$155.00, AMC453312/
\$155.00, AMC453313/\$155.00, AMC453314/
\$155.00, AMC453315/\$155.00, AMC453316/
\$155.00, AMC453317/\$155.00, AMC453318/
\$155.00, AMC453319/\$155.00, AMC453320/

	\$155.00, AMC453321/\$155.00, AMC453322/ \$155.00, AMC453323/\$155.00, AMC453324/ \$155.00, AMC453325/\$155.00, AMC453326/ \$155.00, AMC453327/\$155.00, AMC453328/ \$155.00, AMC453329/\$155.00, AMC453330/ \$155.00, AMC453331/\$155.00, AMC453332/ \$155.00, AMC453333/\$155.00, AMC453334/ \$155.00			
TOTAL:				\$86,920.00

PAYMENT INFORMATION			
1	AMOUNT:	86920.00	POSTMARKED: N/A
	TYPE:	CHECK	RECEIVED: 01/28/2019
	CHECK NO:	3755511694	
	NAME:	MXS INC 5900 FEEDLOT RD WINNEMUCCA NV 89445 US	

REMARKS

This receipt was generated by the automated BLM Collections and Billing System and is a paper representation of a portion of the official electronic record contained therein.

NOTICE!!

These documents have been scanned!

Do not place un-scanned documents beneath this notice!

Do not remove this notice from this file!

GPO Jacket No. 560-102
Print Order 61540
Rise Business Services, LLC
Job=AZ15 8/14/2019



Box Number= AZ15230



Claim Begin-End: AMC452925-AMC453334

2 Correspondence



AZ15230-16 AMC341087-AMC454410



United States Department of the Interior



BUREAU OF LAND MANAGEMENT
Arizona State Office
One North Central Avenue, Suite 800
Phoenix, Arizona 85004-4427
www.blm.gov/az/

In Reply Refer To:
3800 (9200) RM
AMC452925

JAN 17 2020

CERTIFIED MAIL - RETURN RECEIPT REQUESTED No. 9214 8901 9403 8304 1795 03

DECISION

ZENOLITH (USA) LLC : This Decision Affects the Claim(s)
PO BOX 130 : Shown in the Block Below.
ARVADA, CO 80001-0130 :

AMC452937, AMC452939, AMC453201, AMC453202, AMC453203, AMC453204,
AMC453208, AMC453209, AMC453210, AMC453267, AMC453268, AMC453271
W-13, W-15, W-277, W-278, W-279, W-280, W-284, W-285, W-286, W-343, W-344, W-347

Mining Claim(s) Declared Forfeited Required Amendment Not Filed

In accordance with 43 CFR 3830.94, the mining claim(s) listed above are hereby declared forfeited for the reason indicated below.

A Notice requiring that the claim(s) listed above be amended was mailed to the above address by certified mail. The amendment(s) were required to be filed within 30 days of the date the Notice was either received or returned to this office unclaimed or undeliverable. The 30 day timeframe allowed has expired and no amendment(s) were received within the allowed timeframe.

This decision does not relieve you of the liability for reclamation of all areas disturbed by your activities on land encompassed by your mining claim(s) and/or site(s). After you complete the reclamation, you must notify the authorized officer of the appropriate surface managing agency so that the authorized officer may conduct a final site inspection and determine whether you may be released from liability. If you fail to reclaim the land to the satisfaction of the authorized officer, the surface management agency may cite you for noncompliance under its surface management regulations.

For land administered by the Bureau of Land Management (BLM), if you fail to reclaim the land to the satisfaction of the authorized officer as required in 43 CFR Subpart 3809, the BLM will issue an order of noncompliance under 43 CFR 3809.601(a). If you fail to comply with the noncompliance order, the BLM may take further action under 43 CFR 3809.604. Failure to conduct reclamation is a prohibited act that may subject you to criminal penalties. See 43 CFR 3809.605(h) and 43 CFR 3809.700. If your occupancy has been terminated and you fail to

remove structures, material, and equipment, and any personal property in accordance with the regulations in 43 CFR 3715.5-1, the BLM may dispose of the property. In accordance with 43 CFR 3715.5-2, you will remain liable for the costs the BLM incurs in removing and disposing of the property.

Appeal Procedures

This decision may be appealed to the Interior Board of Land Appeals, Office of the Secretary, in accordance with the regulations contained in 43 CFR, Part 4 and the enclosed Form 1842-1. If an appeal is taken, your notice of appeal must be filed in this office (at the above address) within 30 days from receipt of this decision. The appellant has the burden of showing that the decision appealed from is in error.

If you wish to file a petition pursuant to regulation 43 CFR 4.21 (58 FR 4939, January 19, 1993), for a stay of the effectiveness of this decision during the time that your appeal is being reviewed by the Board, the petition for a stay must accompany your notice of appeal. A petition for a stay is required to show sufficient justification based on the standards listed below. Copies of the notice of appeal and petition for a stay must also be submitted to each party named in this decision and to the Interior Board of Land Appeals and to the appropriate Office of the Solicitor (see 43 CFR 4.413) at the same time the original documents are filed with this office. If you request a stay, you have the burden of proof to demonstrate that a stay should be granted.

Standards for Obtaining a Stay

Except as otherwise provided by law or other pertinent regulation, a petition for a stay of a decision pending appeal shall show sufficient justification based on the following standards:

- (1) The relative harm to the parties if the stay is granted or denied,
- (2) The likelihood of the appellant's success on the merits,
- (3) The likelihood of immediate and irreparable harm if the stay is not granted, and
- (4) Whether the public interest favors granting the stay.

If additional information is required, please contact AMC454395, AMC454396, AMC454397. Please include your AMC serial number(s) on all correspondence.



Elena Fink
Deputy State Director
Lands, Minerals and Energy Division


Enclosure

Date Produced: 02/03/2020


ConnectSuite Inc.:

The following is the delivery information for Certified Mail™/RRE item number 9214 8901 9403 8304 1795 03. Our records indicate that this item was delivered on 01/29/2020 at 09:23 a.m. in ARVADA, CO 80004. The scanned image of the recipient information is provided below.

Signature of Recipient :



Address of Recipient :



Thank you for selecting the Postal Service for your mailing needs. If you require additional assistance, please contact your local post office or Postal Service representative.

Sincerely,
United States Postal Service

The customer reference number shown below is not validated or endorsed by the United States Postal Service. It is solely for customer use.

Customer Reference Number: C1853572.10617396



United States Department of the Interior



BUREAU OF LAND MANAGEMENT
Arizona State Office
One North Central Avenue, Suite 800
Phoenix, Arizona 85004-4427
www.blm.gov/az/

AUG 13 2019

In Reply Refer To:
3800 (9200) RM
AMC452925

CERTIFIED MAIL - RETURN RECEIPT REQUESTED No. 9214 8901 9403 8387 2227 52

NOTICE

ZENOLITH (USA) LLC : This Notice Affects the Claim(s)
PO BOX 130 : Shown in the Block Below.
ARVADA, CO 80001-0130 :

AMC452935, AMC452937, AMC452939, AMC453201, AMC453202, AMC453203,
AMC453204, AMC453208, AMC453209, AMC453210, AMC453267, AMC453268,
AMC453271, AMC453274, AMC453288
W-11, W-13, W-15, W-277, W-278, W-279, W-280, W-284, W-285, W-286, W-343, W-344,
W-347, W-350, W-364

Mining Claim Location Notice(s) – Amendment(s) Required

Pursuant to Title 43 Code of Federal Regulations (CFR) 3832.1, the Bureau of Land Management (BLM), Arizona State Office, received your notice(s) of location for recording mining claims. In accordance with 43 CFR 3832.12, the claim(s) listed above cannot be accepted as filed and must be amended as noted below.

Any portion of a mining claim on land subject to a pre-existing highway right-of-way granted per 23 U.S.C. § 317 (1988), the Federal Aid Highway Act, is null and void ab initio. Also, a placer mining claim may not contain noncontiguous tracts of land, 30 U.S.C. § 36 (1988). There is a highway right-of-way, granted under the Federal Aid Highway Act, which cuts through your claim. You must amend your claim so the right-of-way is not crossed and depict on a map that portion you wish to retain. You may file a separate location notice to include the lands relinquished. The right-of-way and affected claims are as follows:

- AMC453271, AMC453274 – AZAR0004275, dated July 8, 1953.
- AMC452935, AMC452937, AMC452939 – AZPHX085686, dated October 31, 1951 and AZA26411FF, dated April 7, 2003.
- AMC453288 – AZPHX85501, dated October 18, 2019.

- AMC453267, AMC453268 – PHX-085498, dated October 17, 1951 and AZA-26411-DD, dated March 7, 2001.
- AMC453201, AMC453202, AMC453208 – PHX-085497, dated October 17, 1951 and AZA-26411-DD, dated March 7, 2001
- AMC453209, AMC453210 – PHX-085497, dated October 17, 1951, AR-031074, dated November 27, 1961, and AZA-26411-DD, dated March 7, 2001.
- AMC453203, AMC453204 – AR-031074, dated November 27, 1961.

An amendment must be filed for the mining claim(s) listed in the block above to correct the defects identified. There is a \$15 BLM processing fee for each amendment. The amendment(s) must be recorded with the county prior to filing with the BLM. We must receive the amendment(s) within 30-days of your receipt of this notice. If the amendment(s) are not received within the 30-day timeframe, the mining claim(s) will be declared null and void ab initio.

If additional information is required, please contact ReAnn Myers at 602 417-9413. Please include your AMC serial number(s) on all correspondence.



Elena Fink
Deputy State Director
Lands, Minerals and Energy Division

Enclosure(s)



FAQs > (<https://www.usps.com/faqs/uspstracking-faqs.htm>)

Track Another Package +

Tracking Number: 9214890194038387222752

Remove X

Your item was delivered at 11:53 am on August 19, 2019 in ARVADA, CO 80004.

Delivered

August 19, 2019 at 11:53 am

Delivered

ARVADA, CO 80004

Get Updates 

Feedback

Text & Email Updates 

Return Receipt Electronic 

Tracking History 

Product Information 

See Less 

Can't find what you're looking for?

Go to our FAQs section to find answers to your tracking questions.

FAQs (<https://www.usps.com/faqs/uspstracking-faqs.htm>)**The easiest tracking number is the one you don't have to know.**

With Informed Delivery[®], you never have to type in another tracking number. Sign up to:

- See images* of incoming mail.
- Automatically track the packages you're expecting.
- Set up email and text alerts so you don't need to enter tracking numbers.
- Enter USPS Delivery Instructions[™] for your mail carrier.

Sign Up

([https://reg.usps.com/entreg/RegistrationAction_input?](https://reg.usps.com/entreg/RegistrationAction_input?app=UspsTools&appURL=https%3A%2F%2Ftools.usps.com%2Fgc)

***NOTE: Black and white (grayscale) images show the outside, front of letter-sized envelopes and mailpieces that are processed through USPS's automated equipment.**



United States Department of the Interior

BUREAU OF LAND MANAGEMENT
Arizona State Office
One North Central Avenue, Suite 800
Phoenix, Arizona 85004-4427
www.blm.gov/az/



In Reply Refer To:
3800 (9200) RM
AMC452925

JAN 17 2020

CERTIFIED MAIL - RETURN RECEIPT REQUESTED No. 9214 8901 9403 8304 1795 10

DECISION

GRAY WASH LLC : This Decision Affects the Claim(s)
PO BOX 130 : Shown in the Block Below.
ARVADA, CO 80001-0130 :

AMC453211, AMC453237, AMC453238, AMC453246, AMC453247, AMC453248,
AMC453249, AMC453250, AMC453256, AMC453257, AMC453258, AMC453259
W-287, W-313, W-314, W-322, W-323, W-324, W-325, W-326, W-332, W-333, W-334, W-335

Mining Claim(s) Declared Forfeited Required Amendment Not Filed

In accordance with 43 CFR 3830.94, the mining claim(s) listed above are hereby declared forfeited for the reason indicated below.

A Notice requiring that the claim(s) listed above be amended was mailed to the above address by certified mail. The amendment(s) were required to be filed within 30 days of the date the Notice was either received or returned to this office unclaimed or undeliverable. The 30 day timeframe allowed has expired and no amendment(s) were received within the allowed timeframe.

This decision does not relieve you of the liability for reclamation of all areas disturbed by your activities on land encompassed by your mining claim(s) and/or site(s). After you complete the reclamation, you must notify the authorized officer of the appropriate surface managing agency so that the authorized officer may conduct a final site inspection and determine whether you may be released from liability. If you fail to reclaim the land to the satisfaction of the authorized officer, the surface management agency may cite you for noncompliance under its surface management regulations.

For land administered by the Bureau of Land Management (BLM), if you fail to reclaim the land to the satisfaction of the authorized officer as required in 43 CFR Subpart 3809, the BLM will issue an order of noncompliance under 43 CFR 3809.601(a). If you fail to comply with the noncompliance order, the BLM may take further action under 43 CFR 3809.604. Failure to conduct reclamation is a prohibited act that may subject you to criminal penalties. See 43 CFR 3809.605(h) and 43 CFR 3809.700. If your occupancy has been terminated and you fail to

remove structures, material, and equipment, and any personal property in accordance with the regulations in 43 CFR 3715.5-1, the BLM may dispose of the property. In accordance with 43 CFR 3715.5-2, you will remain liable for the costs the BLM incurs in removing and disposing of the property.

Appeal Procedures

This decision may be appealed to the Interior Board of Land Appeals, Office of the Secretary, in accordance with the regulations contained in 43 CFR, Part 4 and the enclosed Form 1842-1. If an appeal is taken, your notice of appeal must be filed in this office (at the above address) within 30 days from receipt of this decision. The appellant has the burden of showing that the decision appealed from is in error.

If you wish to file a petition pursuant to regulation 43 CFR 4.21 (58 FR 4939, January 19, 1993), for a stay of the effectiveness of this decision during the time that your appeal is being reviewed by the Board, the petition for a stay must accompany your notice of appeal. A petition for a stay is required to show sufficient justification based on the standards listed below. Copies of the notice of appeal and petition for a stay must also be submitted to each party named in this decision and to the Interior Board of Land Appeals and to the appropriate Office of the Solicitor (see 43 CFR 4.413) at the same time the original documents are filed with this office. If you request a stay, you have the burden of proof to demonstrate that a stay should be granted.

Standards for Obtaining a Stay

Except as otherwise provided by law or other pertinent regulation, a petition for a stay of a decision pending appeal shall show sufficient justification based on the following standards:

- (1) The relative harm to the parties if the stay is granted or denied,
- (2) The likelihood of the appellant's success on the merits,
- (3) The likelihood of immediate and irreparable harm if the stay is not granted, and
- (4) Whether the public interest favors granting the stay.

If additional information is required, please contact AMC454395, AMC454396, AMC454397. Please include your AMC serial number(s) on all correspondence.



Elena Fink
Deputy State Director
Lands, Minerals and Energy Division

Enclosure

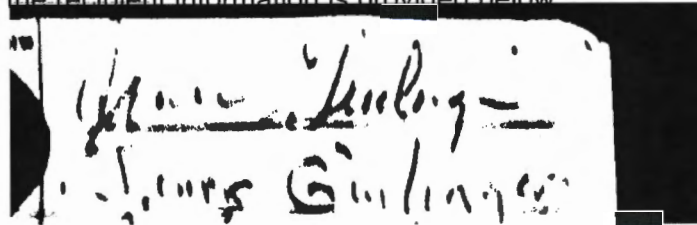


Date Produced: 02/03/2020

ConnectSuite Inc.:

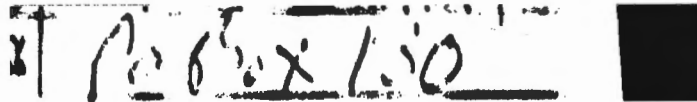
The following is the delivery information for Certified Mail™/RRE item number 9214 8901 9403 8304 1795 10. Our records indicate that this item was delivered on 01/27/2020 at 01:14 p.m. in ARVADA, CO 80004. The scanned image of the recipient information is provided below.

Signature of Recipient :



James Gillingham

Address of Recipient :



PO Box 1510

Thank you for selecting the Postal Service for your mailing needs. If you require additional assistance, please contact your local post office or Postal Service representative.

Sincerely,
United States Postal Service

The customer reference number shown below is not validated or endorsed by the United States Postal Service. It is solely for customer use.

Customer Reference Number: C1853572.10617397



United States Department of the Interior



BUREAU OF LAND MANAGEMENT

Arizona State Office

One North Central Avenue, Suite 800

Phoenix, Arizona 85004-4427

www.blm.gov/az/

AUG 13 2019

In Reply Refer To:

3800 (9200) RM

AMC452925

CERTIFIED MAIL - RETURN RECEIPT REQUESTED No. 9214 8901 9403 8387 2248 17

NOTICE

GRAY WASH LLC

PO BOX 130

ARVADA, CO 80001-0130

:
:
:

This Notice Affects the Claim(s)

Shown in the Block Below.

AMC453211, AMC453237, AMC453238, AMC453246, AMC453247, AMC453248,
AMC453249, AMC453250, AMC453256, AMC453257, AMC453258, AMC453259
W-287, W-313, W-314, W-322, W-323, W-324, W-325, W-326, W-332, W-333, W-334, W-335

Mining Claim Location Notice(s) – Amendment(s) Required

Pursuant to Title 43 Code of Federal Regulations (CFR) 3832.1, the Bureau of Land Management (BLM), Arizona State Office, received your notice(s) of location for recording mining claims. In accordance with 43 CFR 3832.12, the claim(s) listed above cannot be accepted as filed and must be amended as noted below.

Any portion of a mining claim on land subject to a pre-existing highway right-of-way granted per 23 U.S.C. § 317 (1988), the Federal Aid Highway Act, is null and void ab initio. Also, a placer mining claim may not contain noncontiguous tracts of land, 30 U.S.C. § 36 (1988). There is a highway right-of-way, granted under the Federal Aid Highway Act, which cuts through your claim. You must amend your claim so the right-of-way is not crossed and depict on a map that portion you wish to retain. You may file a separate location notice to include the lands relinquished. The right-of-way and affected claims are as follows:

- AMC453237, AMC453238, AMC453246, AMC453247, AMC453256, AMC453257, AMC453258, AMC453259 – PHX-085498, dated October 17, 1951 and AZA-26411-DD, dated March 7, 2001.
- AMC453248, AMC453249, AMC453250 – PHX-085498, dated October 17, 1951, PHX-085738, dated October 17, 1951 and AZA-26411-DD, dated March 7, 2001.
- AMC453211 – PHX-085497, dated October 17, 1951 and AZA-26411-DD, dated March 7, 2001.

An amendment must be filed for the mining claim(s) listed in the block above to correct the defects identified. There is a \$15 BLM processing fee for each amendment. The amendment(s) must be recorded with the county prior to filing with the BLM. We must receive the amendment(s) within 30-days of your receipt of this notice. If the amendment(s) are not received within the 30-day timeframe, the mining claim(s) will be declared null and void ab initio.

If additional information is required, please contact ReAnn Myers at 602 417-9413. Please include your AMC serial number(s) on all correspondence.



Elena Fink
Deputy State Director
Lands, Minerals and Energy Division

Enclosure(s)



FAQs > (<https://www.usps.com/faqs/uspstracking-faqs.htm>)

Track Another Package +

Tracking Number: 9214890194038387224817

Remove X

Your item was delivered at 11:53 am on August 19, 2019 in ARVADA, CO 80004.

Delivered

August 19, 2019 at 11:53 am
Delivered
ARVADA, CO 80004

Get Updates 

Feedback

Text & Email Updates 

Return Receipt Electronic 

Tracking History 

Product Information 

See Less 

Can't find what you're looking for?

Go to our FAQs section to find answers to your tracking questions.

**NO
DOCUMENTS
FOUND**

NO DOCUMENTS FOUND
NO DOCUMENTS FOUND

NOTICE!!

These documents have been scanned!

Do not place un-scanned documents beneath this notice!

Do not remove this notice from this file!

GPO Jacket No. 560-102
Print Order 61540
Rise Business Services, LLC
Job=AZ15 8/14/2019



Box Number= AZ15230



Claim Begin-End: AMC452925-AMC453334

3 Transfers



AZ15230-16

AMC341087-AMC454410

**NO
DOCUMENTS
FOUND**

NO DOCUMENTS FOUND
NO DOCUMENTS FOUND

NOTICE!!

These documents have been scanned!

Do not place un-scanned documents beneath this notice!

Do not remove this notice from this file!

GPO Jacket No. 560-102
Print Order 61540
Rise Business Services, LLC
Job=AZ15 8/14/2019



Box Number= AZ15230



Claim Begin-End: AMC452925-AMC453334

4 Annual Filings



AZ15230-16

AMC341087-AMC454410

**NO
DOCUMENTS
FOUND**

NO DOCUMENTS FOUND
NO DOCUMENTS FOUND

NOTICE!!

These documents have been scanned!

Do not place un-scanned documents beneath this notice!

Do not remove this notice from this file!

GPO Jacket No. 560-102
Print Order 61540
Rise Business Services, LLC
Job=AZ15 8/14/2019



Box Number= AZ15230



Claim Begin-End: AMC452925-AMC453334

5 Miscellaneous



AZ15230-16

AMC341087-AMC454410

**NO
DOCUMENTS
FOUND**

NO DOCUMENTS FOUND
NO DOCUMENTS FOUND

NOTICE!!

These documents have been scanned!

Do not place un-scanned documents beneath this notice!

Do not remove this notice from this file!

GPO Jacket No. 560-102
Print Order 61540
Rise Business Services, LLC
Job=AZ15 8/14/2019



Box Number= AZ15230



Claim Begin-End: AMC452925-AMC453334

6 Location Notices-Amendments and Supporting Documents



AZ15230-16 AMC341087-AMC454410

MINING CLAIM STATUS REPORT

Data Entered: 2/14/19

MTP Checked By: _____
GEO Checked By: _____

LEAD SERIAL NUMBER: AMC 452925 thru AMC 452334

NUMBER OF CLAIMS & TYPE:

410 LODE
PLACER
ASSOCIATION PLACER
MILL SITE
TUNNEL SITE



CHARGES:

Processing Fee @ \$20 = \$ 8,200
Location Fee @ \$37 = \$ 15,170
Maintenance Fee @ \$155 = \$ 63,550
Add'l Maint Fee for Assoc Placer = \$ _____
SUBTOTAL \$ _____
Other Fees \$ _____
Other Fees \$ _____
TOTAL \$ 86,920

TOTAL ACREAGE: _____
(Placer Only) Per Claim

NUMBER OF LOCATORS: _____

DOCUMENTS RECEIVED VIA: Over-the-Counter [] Mail [A] TIMELY FILED: Yes [X] No []

LEGAL DESCRIPTION: T 15N R 13W SEC 6, 12
T 15N R 12W SEC 6
T 16N R 12W SEC 30
T 16N R 13W SEC 13-14, 23-26, 30
T 15N R 12W SEC 8, 18-30

BLM [] FOREST SERVICE [] WILDERNESS AREA [] SUBJ TO PL 359: Yes [] No []

SPLIT ESTATE: N/A [] SX [] PX [] OTHER []
SRHA [] Was proper Notice filed if located on SHRA Land? Yes [] No []

RECONVEYED MINERALS ON BLM LAND REQUIRE OPENING ORDER FROM 1944 TO 1993:
Open to Entry On _____ N/A []

COMMENTS/STATUS: VOID [] PARTIALLY VOID [] PVT MINERALS [] WITHDRAWN LANDS []
OTHER []

16.5N 13W S. 33
16N 13W S. 4, 9, 16

[] Claimant acknowledges that portions of the following claim(s) site(s) may be void or voidable.

Printed Name of Claimant _____ Signature of Claimant _____

*****FINAL ADJUDICATION*****

DATE 6/28/2019 INITIALS RM

AMC452925

DAVE ROWE
MXS, INC.
5900 FEEDLOT ROAD
WINNEMUCCA, NEVADA 89445
(775) 304-0644 mobile

RECEIVED
BLM AZ STATE OFFICE
2019 JAN 28 P 2:14
PHOENIX, ARIZONA

January 14, 2019

DEPT. OF INTERIOR, ARIZONA BLM
ONE NORTH CENTRAL AVE., SUITE 800
PHOENIX, ARIZONA 85004-4427
602-417-9200

RE: RECORDING W 1-410 PLACER MINING CLAIMS

Please find enclosed 410 Notice of Location, (W 1-410), and a cashier's check number 3755511694 in the amount of \$86,920.00 to cover the \$212.00 per Claim Recording fee's.


When Recorded Please Return to:

Attn: Dave Rowe
MXS, Inc.
5900 Feedlot Rd.
Winnemucca, Nevada 89445
775-304-0644 mobile

Thank-you for your time and attention to this matter.

Sincerely,


Dave Rowe



AM0452925

After recording please return to
Zenolith (USA) LLC
PO Box 130
Arvada, CO 80001

Amended Location Notice For Placer Mining Claim

Notice is hereby given that the W-1 placer mining claim of record at the AZ State office of the BLM under serial number AMC 452925 was amended by Zenolith (USA) LLC a Delaware Corp, owner thereof, whose address is PO Box 130, Arvada, CO 80001. The date of the original location and recording of the location notice in the Official Records of Mohave County, AZ are as follows:

Date of Location _____ Fee# _____
November 16, 2018 2019002455

The purpose of this amendment is to correct the locator name to Zenolith (USA) LLC

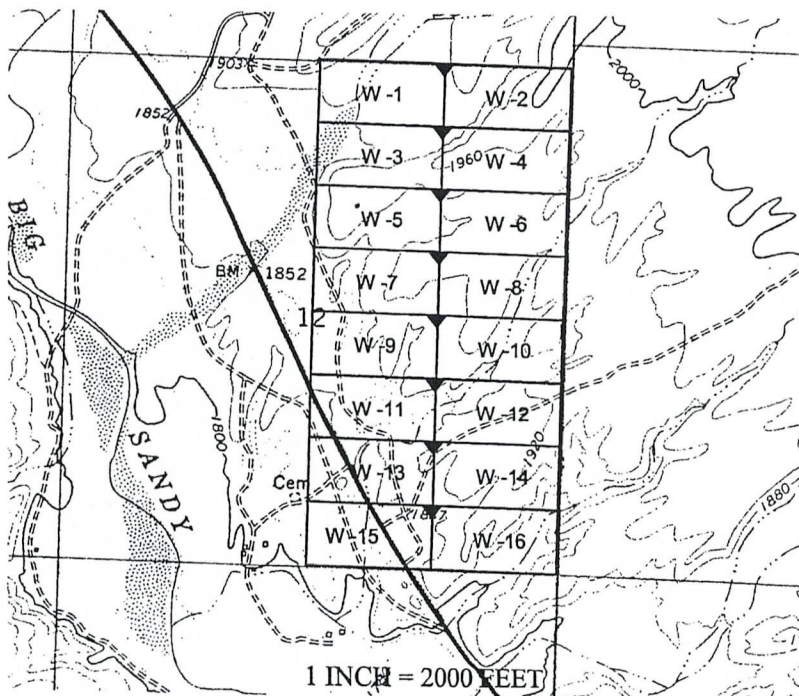
NOTICE IS HEREBY GIVIN that the W-1 placer mining claim has been located by Zenolith ~~(USA)~~ LLC whose current mailing address is P.O. Box 130, Arvada, Colorado 80001. The general course of this claim is East and West and is situated in Mohave County, Arizona. This claim is approximately 660 feet in width and 1320 feet in length and contains approximately 20 total claim acreage. This claim runs from the location monument on which the location notice is posted at the NE corner of the claim approximately 1320 feet in a West direction to the West end line and 660 feet in a South direction to the South end line. This claim is marked by four monuments, one at each corner of the claim, claim monuments are marked with 2"x2"x5' wood post with scribed aluminum tags. The Location Monument on which this notice is posted is situated within Section 12, Township 15 North, Range 13 West, Gila and Salt River Baseline and Meridian, Mohave County, Arizona.

This claim encompasses portions of the following legal subdivision (s) and is located by legal subdivision:
N2 NW4 NE4 Section 12, Township 15 North, Range 13 West, Gila and Salt River Baseline and Meridian.

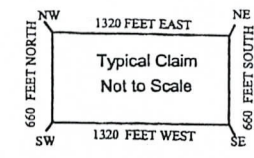
The locality of this claim with reference to some natural object or permanent monument is as follows:

The North East corner of this claim is approximately 5280 feet North and 1320 feet West from the South East corner of Section 12, Township 15 North, Range 13 West, G.&SR.B.M. Amended, DATED AND POSTED ~~_____~~ this Feb 15 2019

BY: *Jim Heuling - Agent*



RECEIVED
BLM ARIZONA SERVICE
2019 MAR 14 P 12:21
PHOENIX, ARIZONA



AMC 452925

The above map depicts the W-1 placer mining claim, which is located in Section(s) 12, Township 15 North, Range 13 West, Gila and Salt River Baseline and Meridian, Mohave County, Arizona. The claim corners and Location monuments are marked by 2 inch by 2 inch by 5 foot wooden post with aluminum tags. The bearings and distances between claims are depicted on the map.

FEE# 2019009375

OFFICIAL RECORDS
OF MOHAVE COUNTY
KRISTI BLAIR,
COUNTY RECORDER



02/27/2019 03:52 PM Fee: \$10.00

PAGE: 1 of 1

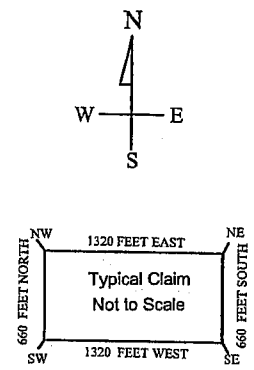
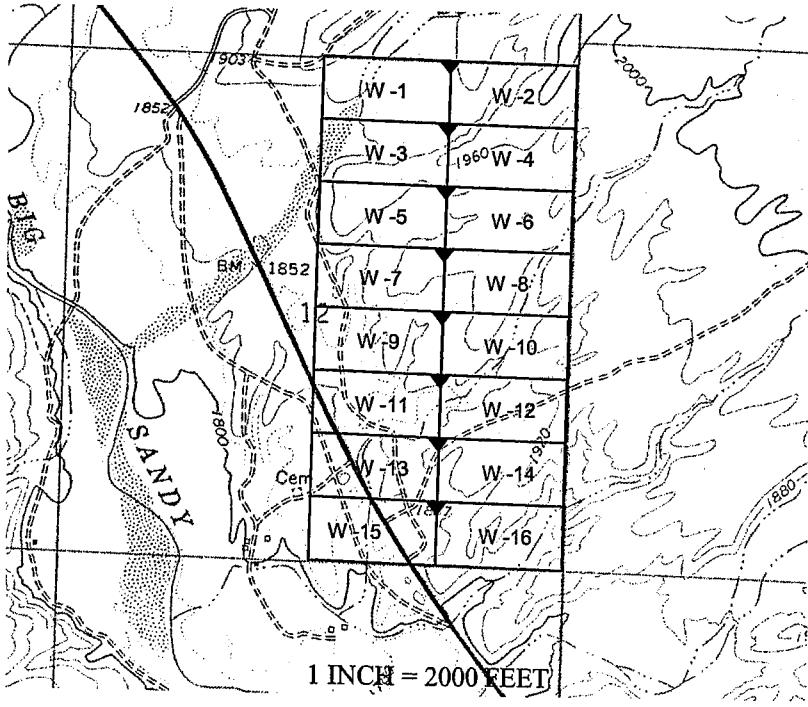
Filed at the request of and return to:
Zenolith LLC
P.O. Box 130
Arvada, Colorado 80001

RECEIVED
BLM AZ STATE OFFICE
2019 JAN 28 P 2:14
PHOENIX, ARIZONA

LOCATION NOTICE FOR PLACER MINING CLAIM

NOTICE IS HEREBY GIVIN that the W- / placer mining claim has been located by Zenolith LLC, whose current mailing address is P.O. Box 130, Arvada, Colorado 80001. The general course of this claim is East and West and is situated in Mohave County, Arizona. This claim is approximately 660 feet in width and 1320 feet in length and contains approximately 20 total claim acreage. This claim runs from the location monument on which the location notice is posted at the NE corner of the claim approximately 1320 feet in a West direction to the West end line and 660 feet in a South direction to the South end line. This claim is marked by four monuments, one at each corner of the claim, claim monuments are marked with 2"x2"x5' wood post with scribed aluminum tags. The Location Monument on which this notice is posted is situated within Section 12, Township 15 North, Range 13 West, Gila and Salt River Baseline and Meridian, Mohave County, Arizona. This claim encompasses portions of the following legal subdivision (s) and is located by legal subdivision: N2 NW4 NE4 Section 12, Township 15 North, Range 13 West, Gila and Salt River Baseline and Meridian. The locality of this claim with reference to some natural object or permanent monument is as follows: The North East corner of this claim is approximately 5280 feet North and 1320 feet West from the South East corner of Section 12, Township 15 North, Range 13 West, G.&SR.B.M. DATED AND POSTED on the ground this 16 day of November, 2018

BY: Dave Rowe
Dave Rowe, Agent



AN0452925

The above map depicts the W - / placer mining claim, which is located in Section(s) 12, Township 15 North, Range 13 West, Gila and Salt River Baseline and Meridian, Mohave County, Arizona. The claim corners and Location monuments are marked by 2 inch by 2 inch by 5 foot wooden post with aluminum tags. The bearings and distances between claims are depicted on the map.

After recording please return to
Zenolith (USA) LLC
PO Box 130
Arvada, CO 80001

FEE# 2019009376



OFFICIAL RECORDS
OF MOHAVE COUNTY
KRISTI BLAIR
COUNTY RECORDER

02/27/2019 03:52 PM Fee: \$10.00

PAGE: 1 of 1

Amended Location Notice For Placer Mining Claim

Notice is hereby given that the W-2 placer mining claim of record at the AZ State office of the BLM under serial number AMC 452926 was amended by Zenolith (USA) LLC a Delaware Corp, owner thereof, whose address is PO Box 130, Arvada, CO 80001. The date of the original location and recording of the location notice in the Official Records of Mohave County, AZ are as follows:

Date of Location	Fee#
November 16, 2018	2019002456

The purpose of this amendment is to correct the locator name to Zenolith (USA) LLC

NOTICE IS HEREBY GIVIN that the W- 2 placer mining claim has been located by Zenolith (USA) LLC whose current mailing address is P.O. Box 130, Arvada, Colorado 80001. The general course of this claim is East and West and is situated in Mohave County, Arizona. This claim is approximately 660 feet in width and 1320 feet in length and contains approximately 20 total claim acreage. This claim runs from the location monument on which the location notice is posted at the NW corner of the claim approximately 1320 feet in a East direction to the East end line and 660 feet in a South direction to the South end line. This claim is marked by four monuments, one at each corner of the claim, claim monuments are marked with 2"x2"x5' wood post with scribed aluminum tags.

The Location Monument on which this notice is posted is situated within Section 12, Township 15 North, Range 13 West, Gila and Salt River Baseline and Meridian, Mohave County, Arizona.

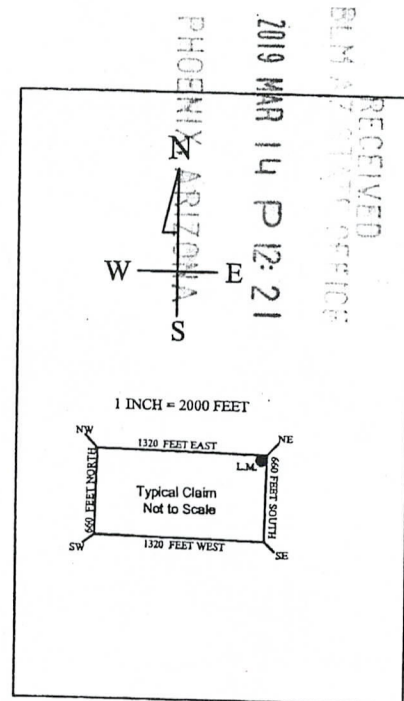
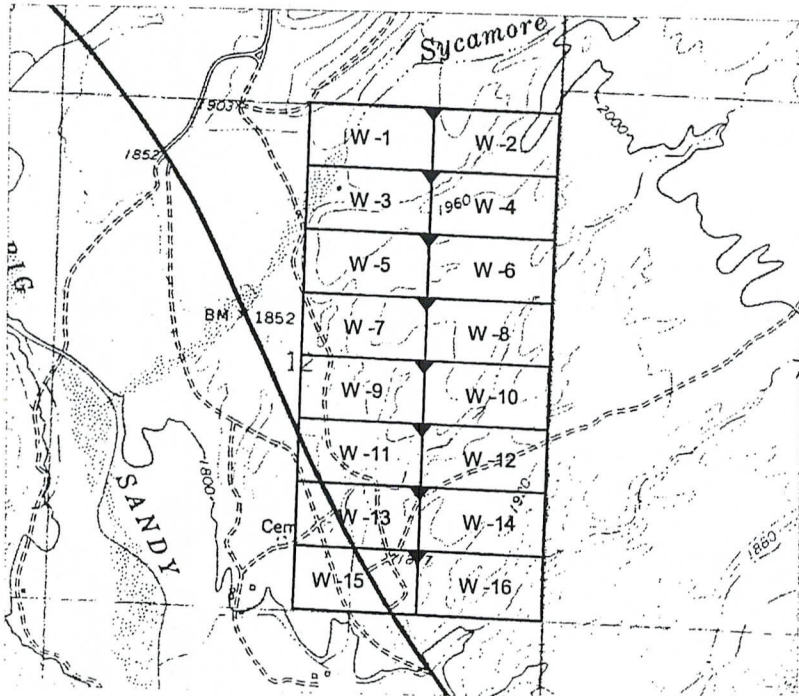
This claim encompasses portions of the following legal subdivision (s) and is located by legal subdivision:

N2 NW4 NW4 Section 12, Township 15 North, Range 13 West, Gila and Salt River Baseline and Meridian.

The locality of this claim with reference to some natural object or permanent monument is as follows:

The North East corner of this claim is approximately 5280 feet North and 0 feet West from the South East corner of Section 12, Township 15 North, Range 13 West, G.&SR.B.M., Amended, DATED AND POSTED ~~on~~ this Feb 15 2019

BY Jim Hurlinger - Agent



The above map depicts the W - 2 placer mining claim, which is located in Section(s) 12, Township 15 North, Range 13 West. Gila and Salt River Baseline and Meridian, Mohave County, Arizona. The claim corners and Location monuments are marked by 2 inch by 2 inch by 5 foot wooden post with aluminum tags.

Amc 452926

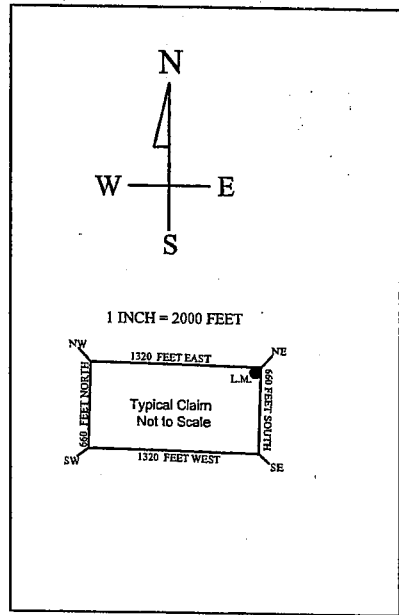
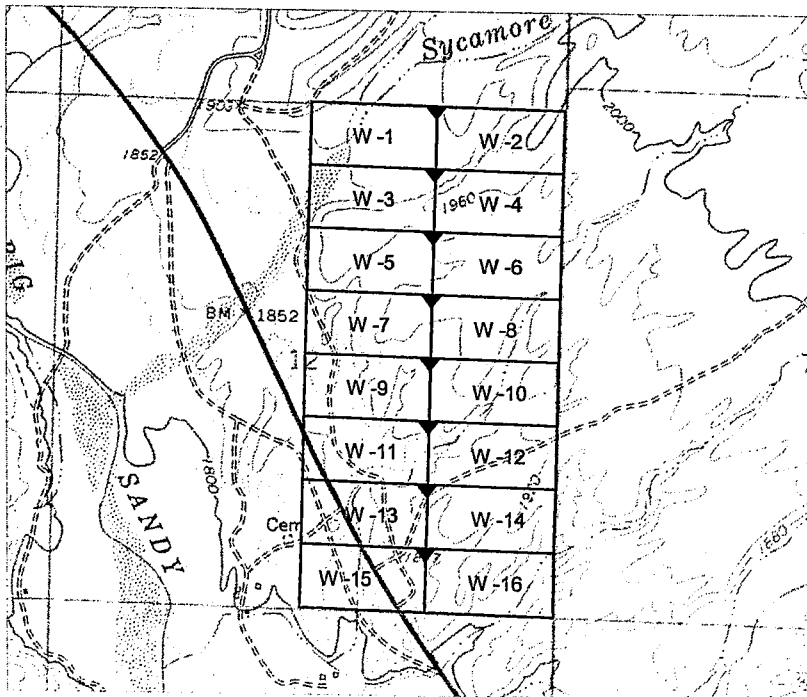
Filed at the request of and return to:
Zenolith LLC
P.O. Box 130
Arvada, Colorado 80001

RECEIVED
BLM AZ STATE OFFICE
2019 JAN 28 P 2:14
PHOENIX, ARIZONA

LOCATION NOTICE FOR PLACER MINING CLAIM

NOTICE IS HEREBY GIVIN that the W- 2 placer mining claim has been located by Zenolith LLC, whose current mailing address is P.O. Box 130, Arvada, Colorado 80001. The general course of this claim is East and West and is situated in Mohave County, Arizona. This claim is approximately 660 feet in width and 1320 feet in length and contains approximately 20 total claim acreage. This claim runs from the location monument on which the location notice is posted at the NW corner of the claim approximately 1320 feet in a East direction to the East end line and 660 feet in a South direction to the South end line. This claim is marked by four monuments, one at each corner of the claim, claim monuments are marked with 2"x2"x5' wood post with scribed aluminum tags. The Location Monument on which this notice is posted is situated within Section 12, Township 15 North, Range 13 West, Gila and Salt River Baseline and Meridian, Mohave County, Arizona. This claim encompasses portions of the following legal subdivision (s) and is located by legal subdivision: N2 NW4 NW4 Section 12, Township 15 North, Range 13 West, Gila and Salt River Baseline and Meridian. The locality of this claim with reference to some natural object or permanent monument is as follows: The North East corner of this claim is approximately 5280 feet North and 0 feet West from the South East corner of Section 12, Township 15 North, Range 13 West, G.&SR.B.M. DATED AND POSTED on the ground this 16 day of November, 2018

BY: *Dave Rowe*
Dave Rowe, Agent



AM0452926

The above map depicts the W - 2 placer mining claim, which is located in Section(s) 12, Township 15 North, Range 13 West, Gila and Salt River Baseline and Meridian, Mohave County, Arizona. The claim corners and Location monuments are marked by 2 inch by 2 inch by 5 foot wooden post with aluminum tags. The bearings and distances between claims are depicted on the map.

After recording please return to
Zenolith (USA) LLC
PO Box 130
Arvada, CO 80001

FEE# 2019009377

OFFICIAL RECORDS
OF MOHAVE COUNTY
KRISTI BLAIR,
COUNTY RECORDER



02/27/2019 03:52 PM Fee: \$10.00

PAGE: 1 of 1

Amended Location Notice For Placer Mining Claim

Notice is hereby given that the W-3 placer mining claim of record at the AZ State office of the BLM under serial number AMC 452927 was amended by Zenolith (USA) LLC, a Delaware Corp, owner thereof, whose address is PO Box 130, Arvada, CO 80001. The date of the original location and recording of the location notice in the Official Records of Mohave County, AZ are as follows:

Date of Location	Fee#
November 16, 2018	2019002457

The purpose of this amendment is to correct the locator name to Zenolith (USA) LLC

NOTICE IS HEREBY GIVIN that the W-3 placer mining claim has been located by Zenolith ~~USA~~ LLC whose current mailing address is P.O. Box 130, Arvada, Colorado 80001. The general course of this claim is East and West and is situated in Mohave County, Arizona. This claim is approximately 660 feet in width and 1320 feet in length and contains approximately 20 total claim acreage. This claim runs from the location monument on which the location notice is posted at the NE corner of the claim approximately 1320 feet in a West direction to the West end line and 660 feet in a South direction to the South end line. This claim is marked by four monuments, one at each corner of the claim, claim monuments are marked with 2"x2"x5' wood post with scribed aluminum tags.

The Location Monument on which this notice is posted is situated within Section 12, Township 15 North, Range 13 West, Gila and Salt River Baseline and Meridian, Mohave County, Arizona.

This claim encompasses portions of the following legal subdivision (s) and is located by legal subdivision:

S2 NW4 NE4 Section 12, Township 15 North, Range 13 West, Gila and Salt River Baseline and Meridian.

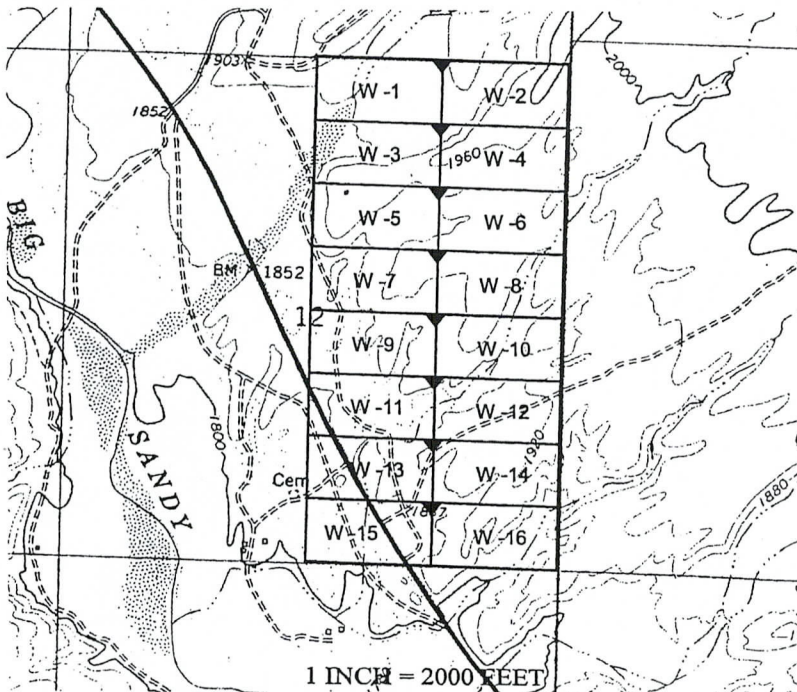
The locality of this claim with reference to some natural object or permanent monument is as follows:

The North East corner of this claim is approximately 4620 feet North and 1320 feet West from the South East corner of Section 12, Township 15 North, Range 13 West, G.&SR.B.M. Amended,

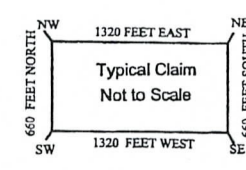
DATED AND POSTED ~~on~~ this Feb 15 2019

BY Jim Heilinger - Agent

Amc 452927



RECEIVED
B.L.M. STATE OFFICE
2019 MAR 14 P 12:21
PHOENIX, ARIZONA



The above map depicts the W-3 placer mining claim, which is located in Section(s) 12, Township 15 North, Range 13 West, Gila and Salt River Baseline and Meridian, Mohave County, Arizona. The claim corners and Location monuments are marked by 2 inch by 2 inch by 5 foot wooden post with aluminum tags. The bearings and distances between claims are depicted on the map.

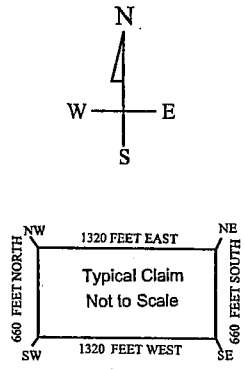
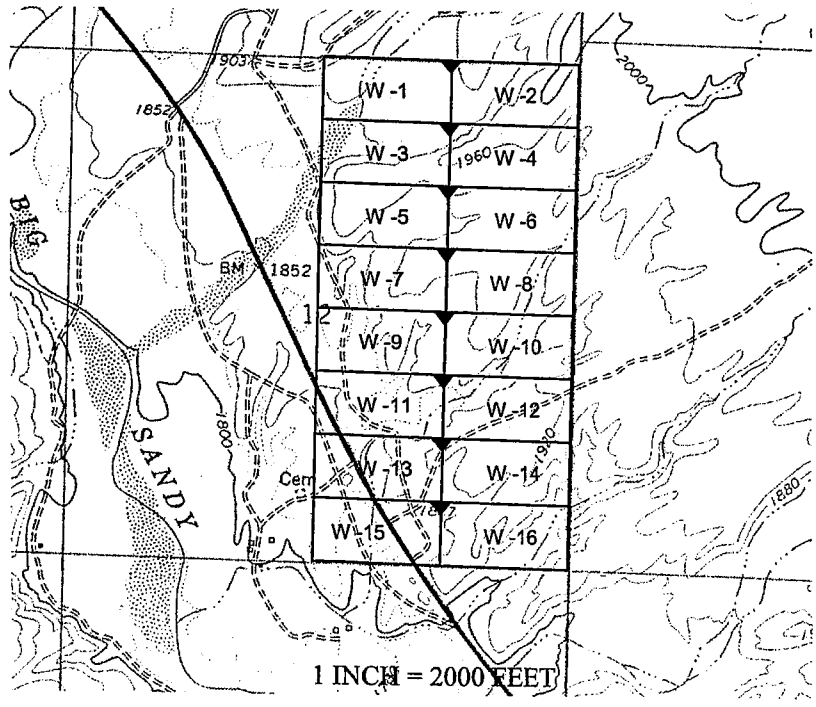
Filed at the request of and return to:
Zenolith LLC
P.O. Box 130
Arvada, Colorado 80001

RECEIVED
BLM AT STATE OFFICE
2019 JAN 28 P 2:14
PHOENIX, ARIZONA

LOCATION NOTICE FOR PLACER MINING CLAIM

NOTICE IS HEREBY GIVIN that the W-3 placer mining claim has been located by Zenolith LLC, whose current mailing address is P.O. Box 130, Arvada, Colorado 80001. The general course of this claim is East and West and is situated in Mohave County, Arizona. This claim is approximately 660 feet in width and 1320 feet in length and contains approximately 20 total claim acreage. This claim runs from the location monument on which the location notice is posted at the NE corner of the claim approximately 1320 feet in a West direction to the West end line and 660 feet in a South direction to the South end line. This claim is marked by four monuments, one at each corner of the claim, claim monuments are marked with 2"x2"x5' wood post with scribed aluminum tags. The Location Monument on which this notice is posted is situated within Section 12, Township 15 North, Range 13 West, Gila and Salt River Baseline and Meridian, Mohave County, Arizona. This claim encompasses portions of the following legal subdivision (s) and is located by legal subdivision: S2 NW4 NE4 Section 12, Township 15 North, Range 13 West, Gila and Salt River Baseline and Meridian. The locality of this claim with reference to some natural object or permanent monument is as follows: The North East corner of this claim is approximately 4620 feet North and 1320 feet West from the South East corner of Section 12, Township 15 North, Range 13 West, G.&SR.B.M. DATED AND POSTED on the ground this 16 day of November, 2018

BY: Dave Rowe
Dave Rowe, Agent



AN0452927

The above map depicts the W-3 placer mining claim, which is located in Section(s) 12, Township 15 North, Range 13 West, Gila and Salt River Baseline and Meridian, Mohave County, Arizona. The claim corners and Location monuments are marked by 2 inch by 2 inch by 5 foot wooden post with aluminum tags. The bearings and distances between claims are depicted on the map.

After recording please return to
Zenolith (USA) LLC
PO Box 130
Arvada, CO 80001

FEE# 2019009378

OFFICIAL RECORDS
OF MOHAVE COUNTY
KRISTI BLAIR,
COUNTY RECORDER



02/27/2019 03:52 PM Fee: \$10.00

PAGE: 1 of 1

Amended Location Notice For Placer Mining Claim

Notice is hereby given that the W-4 placer mining claim of record at the AZ State office of the BLM under serial number AMC 452928 was amended by Zenolith (USA) LLC, a Delaware Corp, owner thereof, whose address is PO Box 130, Arvada, CO 80001. The date of the original location and recording of the location notice in the Official Records of Mohave County, AZ are as follows:

Date of Location	Fee#
November 16, 2018	2019002458

The purpose of this amendment is to correct the locator name to Zenolith (USA) LLC

NOTICE IS HEREBY GIVIN that the W-4 placer mining claim has been located by Zenolith ~~USA~~ LLC whose current mailing address is P.O. Box 130, Arvada, Colorado 80001. The general course of this claim is East and West and is situated in Mohave County, Arizona. This claim is approximately 660 feet in width and 1320 feet in length and contains approximately 20 total claim acreage. This claim runs from the location monument on which the location notice is posted at the NE corner of the claim approximately 1320 feet in a West direction to the West end line and 660 feet in a South direction to the South end line. This claim is marked by four monuments, one at each corner of the claim, claim monuments are marked with 2"x2"x5' wood post with scribed aluminum tags.

The Location Monument on which this notice is posted is situated within Section 12, Township 15 North, Range 13 West, Gila and Salt River Baseline and Meridian, Mohave County, Arizona.

This claim encompasses portions of the following legal subdivision (s) and is located by legal subdivision:

S2 NE4 NE4 Section 12, Township 15 North, Range 13 West, Gila and Salt River Baseline and Meridian.

The locality of this claim with reference to some natural object or permanent monument is as follows:

The North East corner of this claim is approximately 4620 feet North and 0 feet West from the South East corner of Section 12, Township 15 North, Range 13 West, G.&SR.B.M., Amended,

DATED AND POSTED this Feb 15 2019

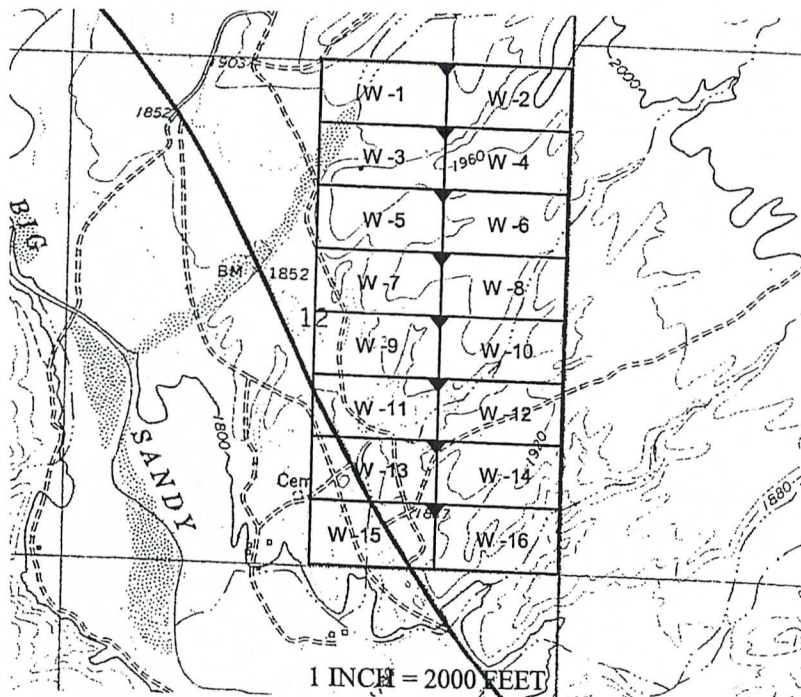
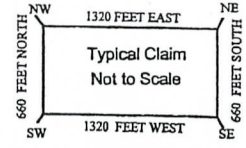
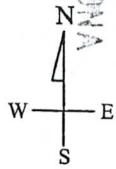
BY: *Jim Durlinger - Agent*

Amc 452928

RECEIVED
BLM AZ STATE OFFICE

2019 MAR 14 P 12:22

PHOENIX, ARIZONA



The above map depicts the W 4 placer mining claim, which is located in Section(s) 12, Township 15 North, Range 13 West, Gila and Salt River Baseline and Meridian, Mohave County, Arizona. The claim corners and Location monuments are marked by 2 inch by 2 inch by 5 feet

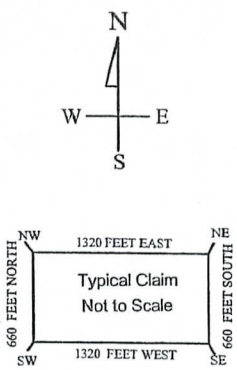
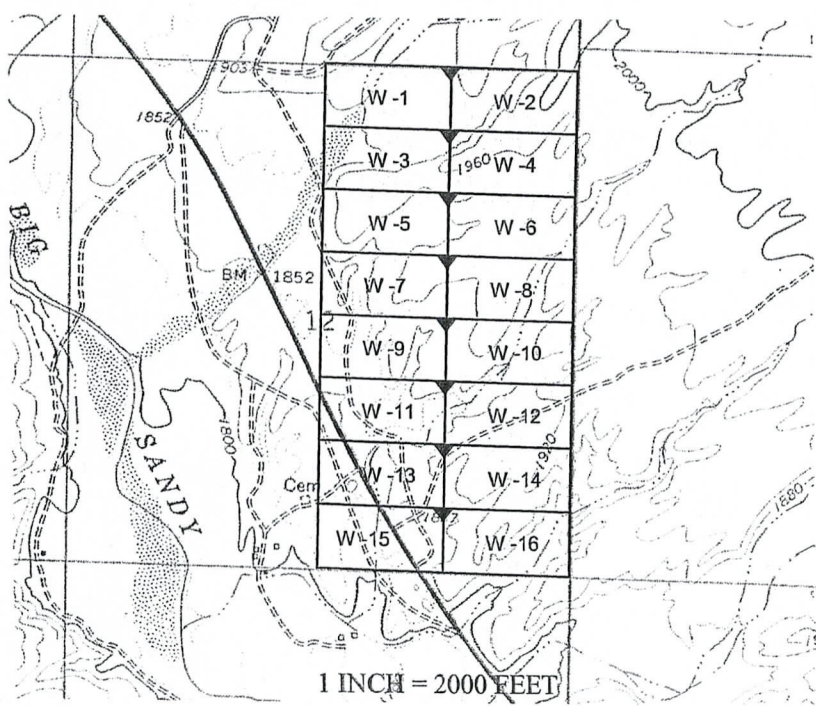
Filed at the request of and return to:
Zenolith LLC
P.O. Box 130
Arvada, Colorado 80001

RECEIVED
BLM AZ STATE OFFICE
2019 JAN 28 P 2:14
PHOENIX, ARIZONA

LOCATION NOTICE FOR PLACER MINING CLAIM

NOTICE IS HEREBY GIVIN that the W- 4 placer mining claim has been located by Zenolith LLC, whose current mailing address is P.O. Box 130, Arvada, Colorado 80001. The general course of this claim is East and West and is situated in Mohave County, Arizona. This claim is approximately 660 feet in width and 1320 feet in length and contains approximately 20 total claim acreage. This claim runs from the location monument on which the location notice is posted at the NE corner of the claim approximately 1320 feet in a West direction to the West end line and 660 feet in a South direction to the South end line. This claim is marked by four monuments, one at each corner of the claim, claim monuments are marked with 2"x2"x5' wood post with scribed aluminum tags. The Location Monument on which this notice is posted is situated within Section 12, Township 15 North, Range 13 West, Gila and Salt River Baseline and Meridian, Mohave County, Arizona. This claim encompasses portions of the following legal subdivision (s) and is located by legal subdivision: S2 NE4 NE4 Section 12, Township 15 North, Range 13 West, Gila and Salt River Baseline and Meridian. The locality of this claim with reference to some natural object or permanent monument is as follows: The North East corner of this claim is approximately 4620 feet North and 0 feet West from the South East corner of Section 12, Township 15 North, Range 13 West, G.&SR.B.M. DATED AND POSTED on the ground this 16 day of November, 2018

BY: *Dave Rowe*
Dave Rowe, Agent



AMC452928

The above map depicts the W 4 placer mining claim, which is located in Section(s) 12, Township 15 North, Range 13 West, Gila and Salt River Baseline and Meridian, Mohave County, Arizona. The claim corners and Location monuments are marked by 2 inch by 2 inch by 5 foot wooden post with aluminum tags. The bearings and distances between claims are depicted on the map.

After recording please return to
Zenolith (USA) LLC
PO Box 130
Arvada, CO 80001

FEE# 2019009379

OFFICIAL RECORDS
OF MOHAVE COUNTY
KRISTI BLAIR,
COUNTY RECORDER



02/27/2019 03:52 PM Fee: \$10.00

PAGE: 1 of 1

Amended Location Notice For Placer Mining Claim

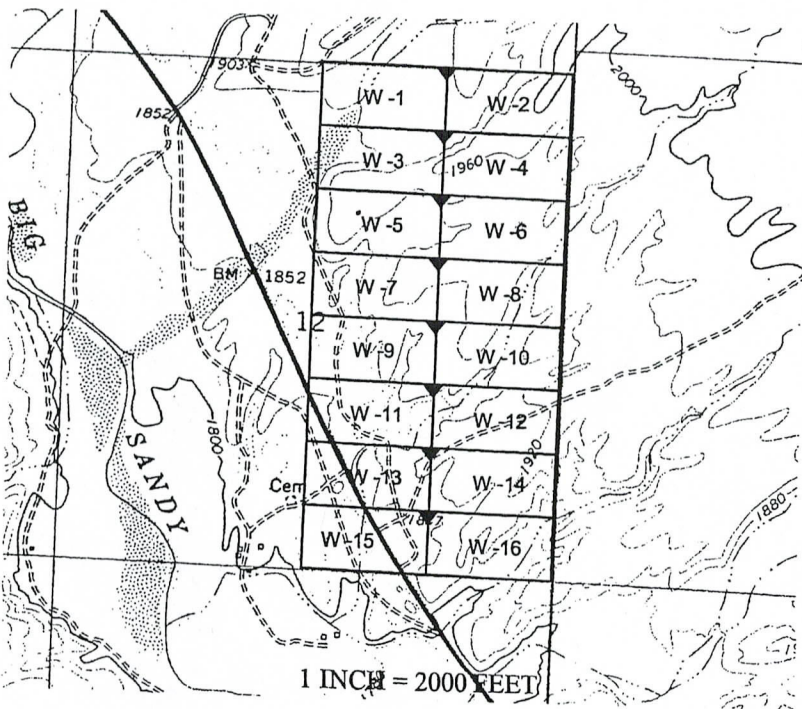
Notice is hereby given that the W-5 placer mining claim of record at the AZ State office of the BLM under serial number AMC 452929 was amended by Zenolith (USA) LLC a Delaware Corp, owner thereof, whose address is PO Box 130, Arvada, CO 80001. The date of the original location and recording of the location notice in the Official Records of Mohave County, AZ are as follows:

Date of Location November 16, 2018 Fee# 2019002459

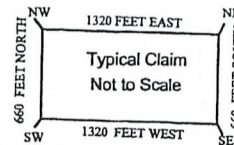
The purpose of this amendment is to correct the locator name to Zenolith (USA) LLC

NOTICE IS HEREBY GIVIN that the W-5 placer mining claim has been located by Zenolith (USA) LLC whose current mailing address is P.O. Box 130, Arvada, Colorado 80001. The general course of this claim is East and West and is situated in Mohave County, Arizona. This claim is approximately 660 feet in width and 1320 feet in length and contains approximately 20 total claim acreage. This claim runs from the location monument on which the location notice is posted at the NE corner of the claim approximately 1320 feet in a West direction to the West end line and 660 feet in a South direction to the South end line. This claim is marked by four monuments, one at each corner of the claim, claim monuments are marked with 2"x2"x5' wood post with scribed aluminum tags. The Location Monument on which this notice is posted is situated within Section 12, Township 15 North, Range 13 West, Gila and Salt River Baseline and Meridian, Mohave County, Arizona. This claim encompasses portions of the following legal subdivision (s) and is located by legal subdivision: N2 SW4 NE4 Section 12, Township 15 North, Range 13 West, Gila and Salt River Baseline and Meridian. The locality of this claim with reference to some natural object or permanent monument is as follows: The North East corner of this claim is approximately 3960 feet North and 1320 feet West from the South East corner of Section 12, Township 15 North, Range 13 West, G.&SR.B.M. Amended, DATED AND POSTED Feb 15 2019

BY: *Jim Seilinger - Agent*



RECEIVED
BLM ARIZONA OFFICE
2019 MAR 14 P 12:22
PHOENIX, ARIZONA



Amc 452929

The above map depicts the W-5 placer mining claim, which is located in Section(s) 12, Township 15 North, Range 13 West, Gila and Salt River Baseline and Meridian, Mohave County, Arizona. The claim corners and Location monuments are marked by 2 inch by 2 inch by 5 foot wooden post with aluminum tags. The bearings and distances between claims are depicted on the map.

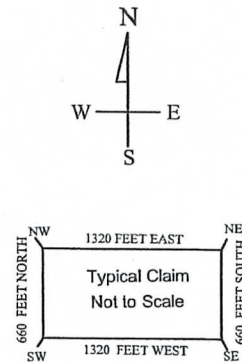
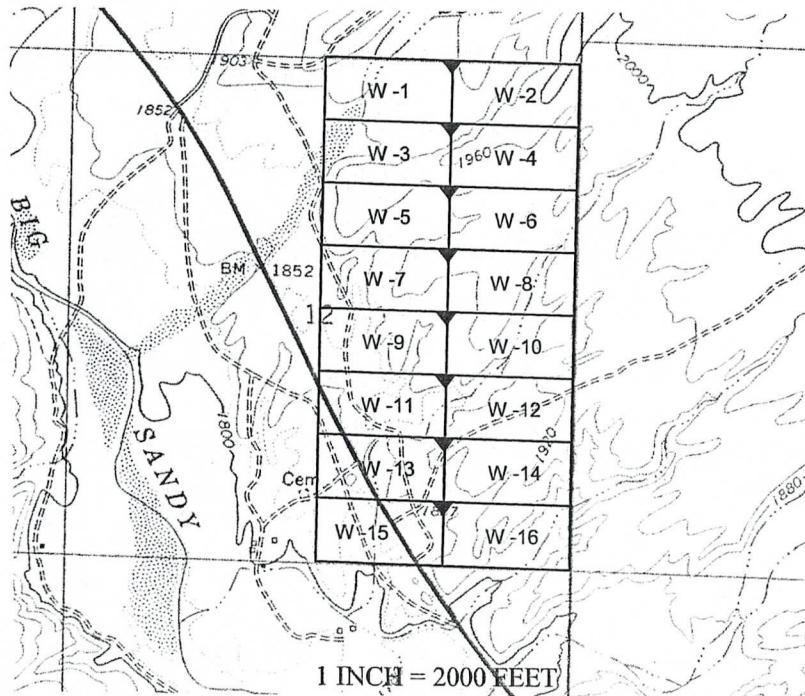
Filed at the request of and return to:
Zenolith LLC
P.O. Box 130
Arvada, Colorado 80001

RECEIVED
BLM AZ STATE OFFICE
2019 JAN 28 P 2:14
PHOENIX, ARIZONA

LOCATION NOTICE FOR PLACER MINING CLAIM

NOTICE IS HEREBY GIVIN that the W- 5 placer mining claim has been located by Zenolith LLC, whose current mailing address is P.O. Box 130, Arvada, Colorado 80001. The general course of this claim is East and West and is situated in Mohave County, Arizona. This claim is approximately 660 feet in width and 1320 feet in length and contains approximately 20 total claim acreage. This claim runs from the location monument on which the location notice is posted at the NE corner of the claim approximately 1320 feet in a West direction to the West end line and 660 feet in a South direction to the South end line. This claim is marked by four monuments, one at each corner of the claim, claim monuments are marked with 2"x2"x5' wood post with scribed aluminum tags. The Location Monument on which this notice is posted is situated within Section 12, Township 15 North, Range 13 West, Gila and Salt River Baseline and Meridian, Mohave County, Arizona. This claim encompasses portions of the following legal subdivision (s) and is located by legal subdivision: N2 SW4 NE4 Section 12, Township 15 North, Range 13 West, Gila and Salt River Baseline and Meridian. The locality of this claim with reference to some natural object or permanent monument is as follows: The North East corner of this claim is approximately 3960 feet North and 1320 feet West from the South East corner of Section 12, Township 15 North, Range 13 West, G.&SR.B.M. DATED AND POSTED on the ground this 16 day of November, 2018

BY: Dave Rowe
Dave Rowe, Agent



AM0452929

The above map depicts the W- 5 placer mining claim, which is located in Section(s) 12, Township 15 North, Range 13 West, Gila and Salt River Baseline and Meridian, Mohave County, Arizona. The claim corners and Location monuments are marked by 2 inch by 2 inch by 5 foot wooden post with aluminum tags. The bearings and distances between claims are depicted on the map.

After recording please return to
Zenolith (USA) LLC
PO Box 130
Arvada, CO 80001

Amended Location Notice For Placer Mining Claim

Notice is hereby given that the W-6 placer mining claim of record at the AZ State office of the BLM under serial number AMC 452930 was amended by Zenolith (USA) LLC, a Delaware Corp, owner thereof, whose address is PO Box 130, Arvada, CO 80001. The date of the original location and recording of the location notice in the Official Records of Mohave County, AZ are as follows:

Date of Location	Fee#
November 16, 2018	2019002460

The purpose of this amendment is to correct the locator name to Zenolith (USA) LLC

NOTICE IS HEREBY GIVIN that the W-6 placer mining claim has been located by Zenolith ~~(USA) LLC~~ whose current mailing address is P.O. Box 130, Arvada, Colorado 80001. The general course of this claim is East and West and is situated in Mohave County, Arizona. This claim is approximately 660 feet in width and 1320 feet in length and contains approximately 20 total claim acreage. This claim runs from the location monument on which the location notice is posted at the NW corner of the claim approximately 1320 feet in a East direction to the East end line and 660 feet in a South direction to the South end line. This claim is marked by four monuments, one at each corner of the claim, claim monuments are marked with 2"x2"x5' wood post with scribed aluminum tags. The Location Monument on which this notice is posted is situated within Section 12, Township 15 North, Range 13 West, Gila and Salt River Baseline and Meridian, Mohave County, Arizona.

This claim encompasses portions of the following legal subdivision (s) and is located by legal subdivision:
N2 SE4 NE4 Section 12, Township 15 North, Range 13 West, Gila and Salt River Baseline and Meridian. The locality of this claim with reference to some natural object or permanent monument is as follows:

The North East corner of this claim is approximately 3960 feet North and 0 feet West from the South East corner of Section 12, Township 15 North, Range 13 West, G.&SR.B.M. *Amended*
DATED AND POSTED ~~on~~ this Feb 15 2019

BY: *Jim Heilinger - Agent*

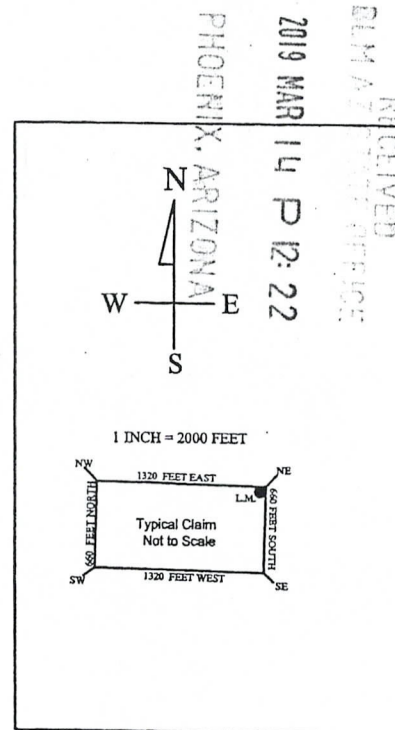
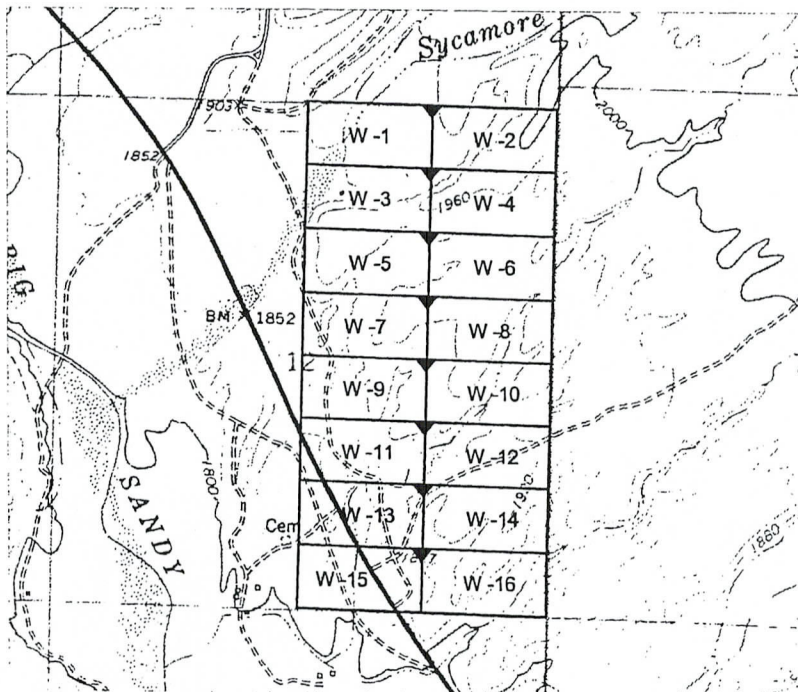
FEE# 2019009380

OFFICIAL RECORDS
OF MOHAVE COUNTY
KRISTI BLAIR,
COUNTY RECORDER



02/27/2019 03:52 PM Fee: \$10.00

PAGE: 1 of 1



AMC 452930

The above map depicts the W-6 placer mining claim, which is located in Section(s) 12, Township 15 North, Range 13 West, Gila and Salt River Baseline and Meridian, Mohave County, Arizona. The claim corners and Location monuments are marked by 2 inch by 2 inch by 5 foot wooden post with aluminum tags. The bearings and distances between claims are depicted on the map.

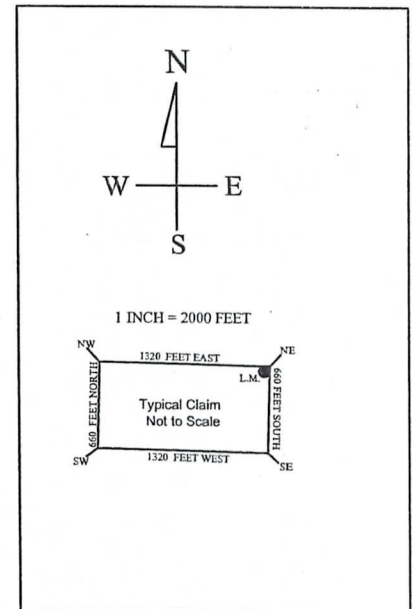
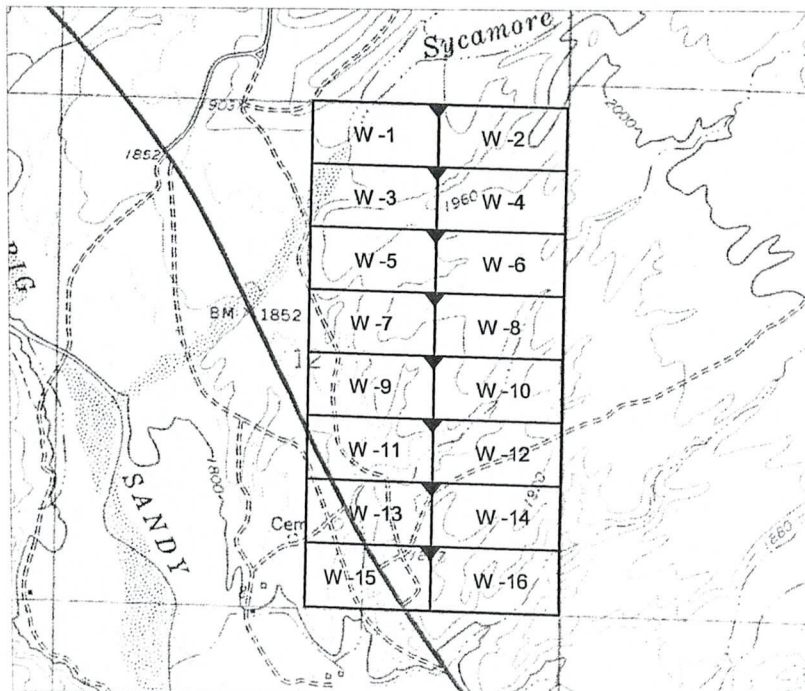
Filed at the request of and return to:
Zenolith LLC
P.O. Box 130
Arvada, Colorado 80001

RECEIVED
BLM AZ STATE OFFICE
2019 JAN 28 P 2:13
PHOENIX, ARIZONA

LOCATION NOTICE FOR PLACER MINING CLAIM

NOTICE IS HEREBY GIVIN that the W-6 placer mining claim has been located by Zenolith LLC, whose current mailing address is P.O. Box 130, Arvada, Colorado 80001. The general course of this claim is East and West and is situated in Mohave County, Arizona. This claim is approximately 660 feet in width and 1320 feet in length and contains approximately 20 total claim acreage. This claim runs from the location monument on which the location notice is posted at the NW corner of the claim approximately 1320 feet in a East direction to the East end line and 660 feet in a South direction to the South end line. This claim is marked by four monuments, one at each corner of the claim, claim monuments are marked with 2"x2"x5' wood post with scribed aluminum tags. The Location Monument on which this notice is posted is situated within Section 12, Township 15 North, Range 13 West, Gila and Salt River Baseline and Meridian, Mohave County, Arizona. This claim encompasses portions of the following legal subdivision (s) and is located by legal subdivision: N2 SE4 NE4 Section 12, Township 15 North, Range 13 West, Gila and Salt River Baseline and Meridian. The locality of this claim with reference to some natural object or permanent monument is as follows: The North East corner of this claim is approximately 3960 feet North and 0 feet West from the South East corner of Section 12, Township 15 North, Range 13 West, G.&SR.B.M. DATED AND POSTED on the ground this 16 day of November, 2018

BY: *Dave Rowe*
Dave Rowe, Agent



AN04529330

The above map depicts the W-6 placer mining claim, which is located in Section(s) 12, Township 15 North, Range 13 West, Gila and Salt River Baseline and Meridian, Mohave County, Arizona. The claim corners and Location monuments are marked by 2 inch by 2 inch by 5 foot wooden post with aluminum tags. The bearings and distances between claims are depicted on the map.

After recording please return to
Zenolith (USA) LLC
PO Box 130
Arvada, CO 80001

FEE# 2019009381

OFFICIAL RECORDS
OF MOHAVE COUNTY
KRISTI BLAIR,
COUNTY RECORDER



02/27/2019 03:52 PM Fee: \$10.00

PAGE: 1 of 1

Amended Location Notice For Placer Mining Claim

Notice is hereby given that the W-7 placer mining claim of record at the AZ State office of the BLM under serial number AMC 452931 was amended by Zenolith (USA) LLC, a Delaware Corp, owner thereof, whose address is PO Box 130, Arvada, CO 80001. The date of the original location and recording of the location notice in the Official Records of Mohave County, AZ are as follows:

Date of Location	Fee#
November 16, 2018	2019002461

The purpose of this amendment is to correct the locator name to Zenolith (USA) LLC

NOTICE IS HEREBY GIVIN that the W- 7 placer mining claim has been located by Zenolith ~~USA~~ (USA) LLC whose current mailing address is P.O. Box 130, Arvada, Colorado 80001. The general course of this claim is East and West and is situated in Mohave County, Arizona. This claim is approximately 660 feet in width and 1320 feet in length and contains approximately 20 total claim acreage. This claim runs from the location monument on which the location notice is posted at the NE corner of the claim approximately 1320 feet in a West direction to the West end line and 660 feet in a South direction to the South end line. This claim is marked by four monuments, one at each corner of the claim, claim monuments are marked with 2"x2"x5' wood post with scribed aluminum tags.

The Location Monument on which this notice is posted is situated within Section 12, Township 15 North, Range 13 West, Gila and Salt River Baseline and Meridian, Mohave County, Arizona.

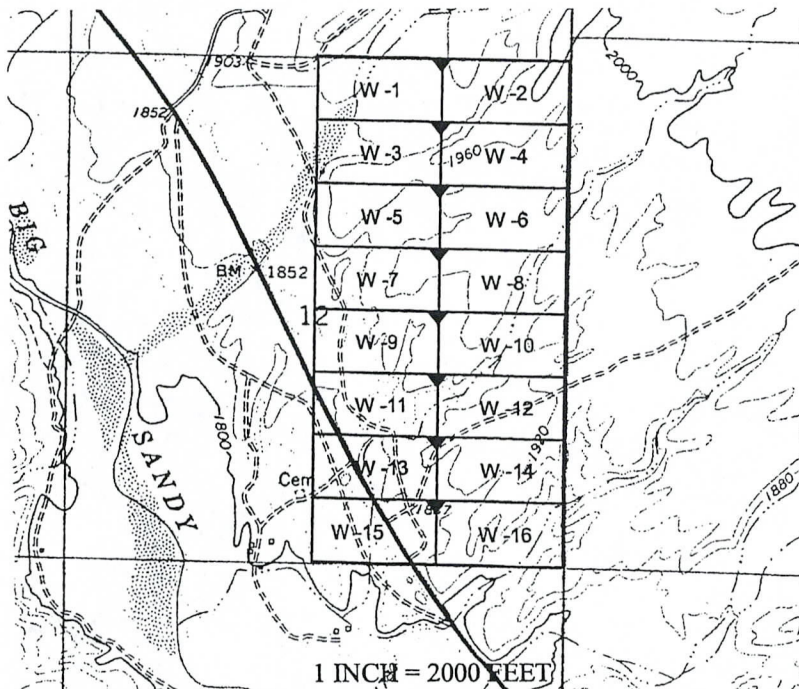
This claim encompasses portions of the following legal subdivision (s) and is located by legal subdivision:

S2 SW4 NE4 Section 12, Township 15 North, Range 13 West, Gila and Salt River Baseline and Meridian.

The locality of this claim with reference to some natural object or permanent monument is as follows:

The North East corner of this claim is approximately 3300 feet North and 1320 feet West from the South East corner of Section 12, Township 15 North, Range 13 West, G.&SR.B.M. *Amended,*
DATED AND POSTED ~~on~~ this Feb 15 2019

BY: *Jim Heninger - Agent*



RECEIVED
FILM AND RECORDS SERVICES
2019 MAR 14 P 12:22
PHOENIX, ARIZONA

AMC 452931

The above map depicts the W - 7 placer mining claim, which is located in Section(s) 12, Township 15 North, Range 13 West, Gila and Salt River Baseline and Meridian, Mohave County, Arizona. The claim corners and Location monuments are marked by 2 inch by 2 inch by 5 foot wooden post with aluminum tags. The bearings and distances between claims are depicted on the map.

Filed at the request of and return to:
Zenolith LLC
P.O. Box 130
Arvada, Colorado 80001

RECEIVED
BLM AZ STATE OFFICE
2019 JAN 28 P 2:15
PHOENIX, ARIZONA

LOCATION NOTICE FOR PLACER MINING CLAIM

NOTICE IS HEREBY GIVIN that the W- 7 placer mining claim has been located by Zenolith LLC, whose current mailing address is P.O. Box 130, Arvada, Colorado 80001. The general course of this claim is East and West and is situated in Mohave County, Arizona. This claim is approximately 660 feet in width and 1320 feet in length and contains approximately 20 total claim acreage. This claim runs from the location monument on which the location notice is posted at the NE corner of the claim approximately 1320 feet in a West direction to the West end line and 660 feet in a South direction to the South end line. This claim is marked by four monuments, one at each corner of the claim, claim monuments are marked with 2"x2"x5' wood post with scribed aluminum tags.

The Location Monument on which this notice is posted is situated within Section 12, Township 15 North, Range 13 West, Gila and Salt River Baseline and Meridian, Mohave County, Arizona.

This claim encompasses portions of the following legal subdivision (s) and is located by legal subdivision:

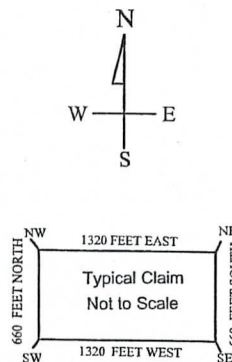
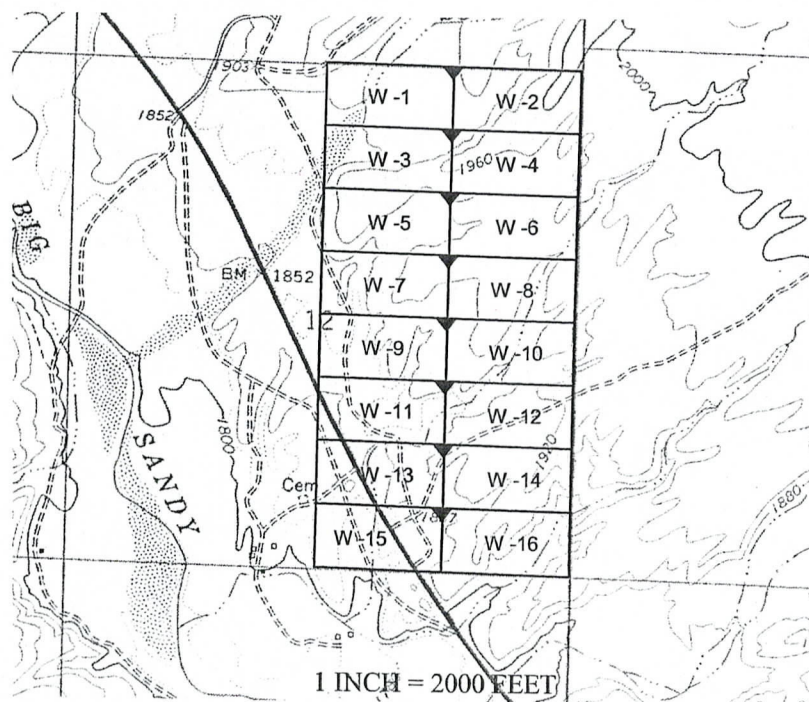
S2 SW4 NE4 Section 12, Township 15 North, Range 13 West, Gila and Salt River Baseline and Meridian.

The locality of this claim with reference to some natural object or permanent monument is as follows:

The North East corner of this claim is approximately 3300 feet North and 1320 feet West from the South East corner of Section 12, Township 15 North, Range 13 West, G.&SR.B.M.

DATED AND POSTED on the ground this 16 day of November, 2018

BY: Dave Rowe
Dave Rowe, Agent



AM0452931

The above map depicts the W - 7 placer mining claim, which is located in Section(s) 12, Township 15 North, Range 13 West. Gila and Salt River Baseline and Meridian, Mohave County, Arizona. The claim corners and Location monuments are marked by 2 inch by 2 inch by 5 foot wooden post with aluminum tags. The bearings and distances between claims are depicted on the map.

After recording please return to
Zenolith (USA) LLC
PO Box 130
Arvada, CO 80001

FEE# 2019009382

OFFICIAL RECORDS
OF MOHAVE COUNTY
KRISTI BLAIR,
COUNTY RECORDER



02/27/2019 03:52 PM Fee: \$10.00

PAGE: 1 of 1

Amended Location Notice For Placer Mining Claim

Notice is hereby given that the W-8 placer mining claim of record at the AZ State office of the BLM under serial number AMC 452932 was amended by Zenolith (USA) LLC, a Delaware Corp, owner thereof, whose address is PO Box 130, Arvada, CO 80001. The date of the original location and recording of the location notice in the Official Records of Mohave County, AZ are as follows:

Date of Location Fee#
November 16, 2018 2019002462

The purpose of this amendment is to correct the locator name to Zenolith (USA) LLC

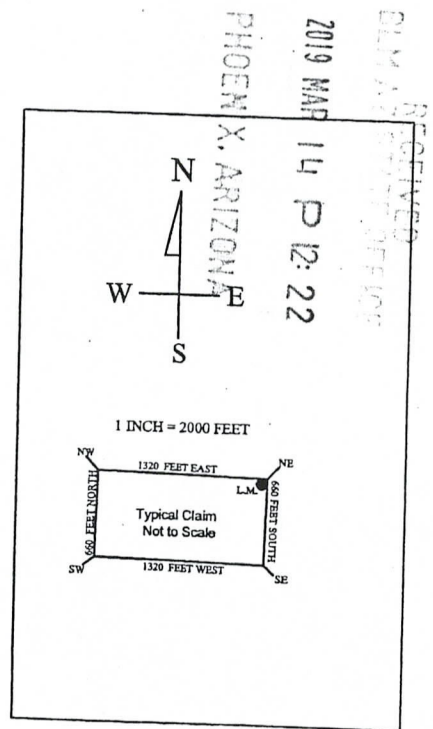
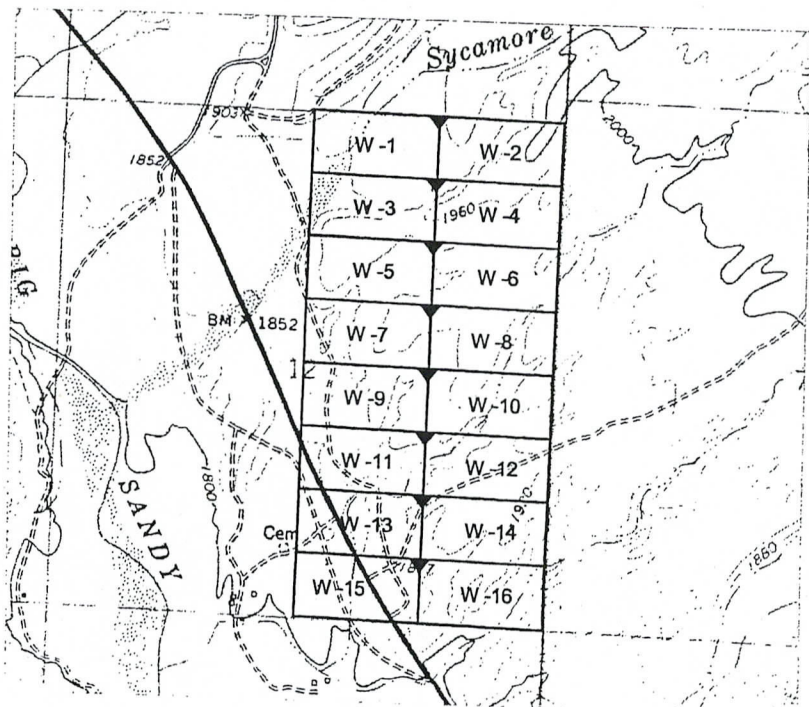
NOTICE IS HEREBY GIVIN that the W-8 placer mining claim has been located by Zenolith ~~(USA) LLC~~ (USA) LLC whose current mailing address is P.O. Box 130, Arvada, Colorado 80001. The general course of this claim is East and West and is situated in Mohave County, Arizona. This claim is approximately 660 feet in width and 1320 feet in length and contains approximately 20 total claim acreage. This claim runs from the location monument on which the location notice is posted at the NW corner of the claim approximately 1320 feet in a East direction to the East end line and 660 feet in a South direction to the South end line. This claim is marked by four monuments, one at each corner of the claim, claim monuments are marked with 2"x2"x5' wood post with scribed aluminum tags. The Location Monument on which this notice is posted is situated within Section 12, Township 15 North, Range 13 West, Gila and Salt River Baseline and Meridian, Mohave County, Arizona.

This claim encompasses portions of the following legal subdivision (s) and is located by legal subdivision: S2 SE4 NE4 Section 12, Township 15 North, Range 13 West, Gila and Salt River Baseline and Meridian. The locality of this claim with reference to some natural object or permanent monument is as follows: The North East corner of this claim is approximately 3300 feet North and 0 feet West from the South East corner of Section 12, Township 15 North, Range 13 West, G.&SR.B.M. Amended,

DATED AND POSTED ~~02/27/2019~~ this Feb 15 2019

BY Jim Seilinger Agent

AMC 452932



The above map depicts the W-8 placer mining claim, which is located in Section(s) 12, Township 15 North, Range 13 West, Gila and Salt River Baseline and Meridian, Mohave County, Arizona. The claim corners and Location monuments are marked by 2 inch by 2 inch by 5 foot wooden post with aluminum tags. The bearings and distances between claims are denicted on the map

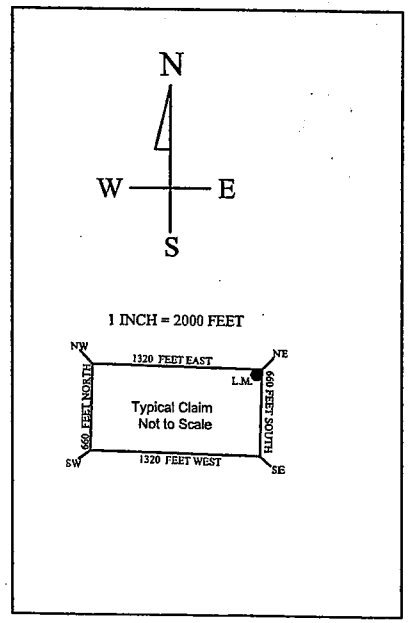
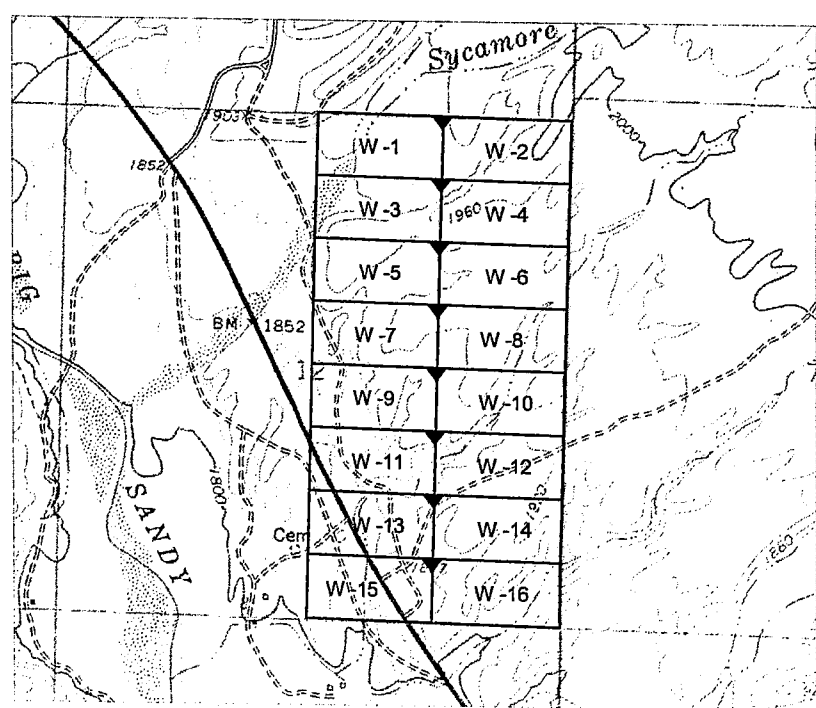
Filed at the request of and return to:
Zenolith LLC
P.O. Box 130
Arvada, Colorado 80001

RECEIVED
BLM AZ STATE OFFICE
2019 JAN 28 P 2:15
PHOENIX, ARIZONA

LOCATION NOTICE FOR PLACER MINING CLAIM

NOTICE IS HEREBY GIVIN that the W- 8 placer mining claim has been located by Zenolith LLC, whose current mailing address is P.O. Box 130, Arvada, Colorado 80001. The general course of this claim is East and West and is situated in Mohave County, Arizona. This claim is approximately 660 feet in width and 1320 feet in length and contains approximately 20 total claim acreage. This claim runs from the location monument on which the location notice is posted at the NW corner of the claim approximately 1320 feet in a East direction to the East end line and 660 feet in a South direction to the South end line. This claim is marked by four monuments, one at each corner of the claim, claim monuments are marked with 2"x2"x5' wood post with scribed aluminum tags. The Location Monument on which this notice is posted is situated within Section 12, Township 15 North, Range 13 West, Gila and Salt River Baseline and Meridian, Mohave County, Arizona. This claim encompasses portions of the following legal subdivision (s) and is located by legal subdivision: S2 SE4 NE4 Section 12, Township 15 North, Range 13 West, Gila and Salt River Baseline and Meridian. The locality of this claim with reference to some natural object or permanent monument is as follows: The North East corner of this claim is approximately 3300 feet North and 0 feet West from the South East corner of Section 12, Township 15 North, Range 13 West, G.&SR.B.M. DATED AND POSTED on the ground this 16 day of November, 2018

BY: Dave Rowe
Dave Rowe, Agent



AM0452932

The above map depicts the W - 8 placer mining claim, which is located in Section(s) 12, Township 15 North, Range 13 West, Gila and Salt River Baseline and Meridian, Mohave County, Arizona. The claim corners and Location monuments are marked by 2 inch by 2 inch by 5 foot wooden post with aluminum tags. The bearings and distances between claims are depicted on the map.

After recording please return to
Zenolith (USA) LLC
PO Box 130
Arvada, CO 80001

FEE# 2019009383

OFFICIAL RECORDS
OF MOHAVE COUNTY
KRISTI BLAIR,
COUNTY RECORDER



02/27/2019 03:52 PM Fee: \$10.00

PAGE: 1 of 1

Amended Location Notice For Placer Mining Claim

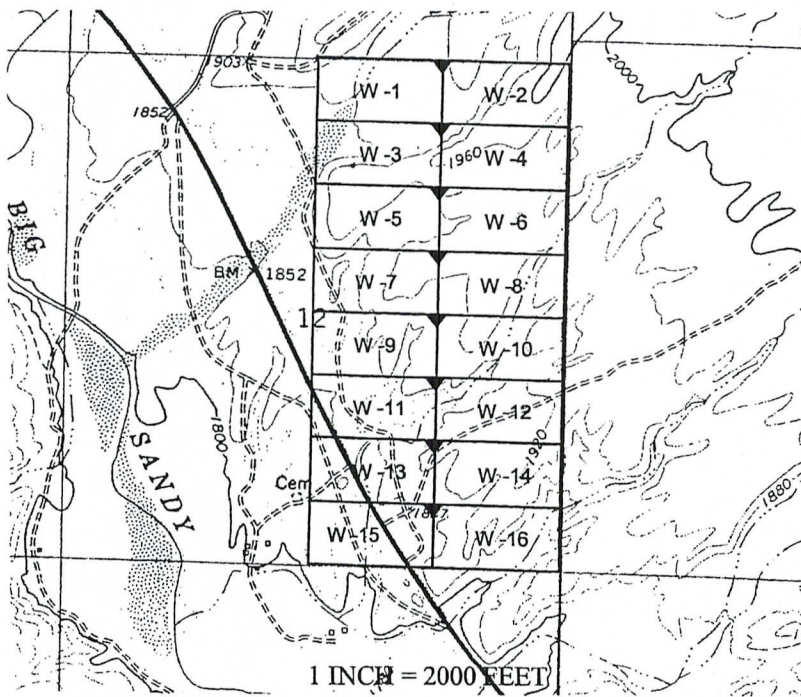
Notice is hereby given that the W-9 placer mining claim of record at the AZ State office of the BLM under serial number AMC 452933 was amended by Zenolith (USA) LLC a Delaware Corp, owner thereof, whose address is PO Box 130, Arvada, CO 80001. The date of the original location and recording of the location notice in the Official Records of Mohave County, AZ are as follows:

Date of Location Fee#
November 16, 2018 2019002463

The purpose of this amendment is to correct the locator name to Zenolith (USA) LLC

NOTICE IS HEREBY GIVIN that the W- 9 placer mining claim has been located by Zenolith ~~USA~~ (USA) LLC whose current mailing address is P.O. Box 130, Arvada, Colorado 80001. The general course of this claim is East and West and is situated in Mohave County, Arizona. This claim is approximately 660 feet in width and 1320 feet in length and contains approximately 20 total claim acreage. This claim runs from the location monument on which the location notice is posted at the NE corner of the claim approximately 1320 feet in a West direction to the West end line and 660 feet in a South direction to the South end line. This claim is marked by four monuments, one at each corner of the claim, claim monuments are marked with 2"x2"x5' wood post with scribed aluminum tags. The Location Monument on which this notice is posted is situated within Section 12, Township 15 North, Range 13 West, Gila and Salt River Baseline and Meridian, Mohave County, Arizona. This claim encompasses portions of the following legal subdivision(s) and is located by legal subdivision: N2 NW4 SE4 Section 12, Township 15 North, Range 13 West, Gila and Salt River Baseline and Meridian. The locality of this claim with reference to some natural object or permanent monument is as follows: The North East corner of this claim is approximately 2640 feet North and 1320 feet West from the South East corner of Section 12, Township 15 North, Range 13 West, G.&SR.B.M. *Amended* DATED AND POSTED ~~on~~ this Feb 15 2019

BY: *Jim Heulinger - Agent*



RECEIVED
PLM & RECORDS OFFICE
2019 MAR 14 P 12:22
PHOENIX, ARIZONA

Amc 452933

The above map depicts the W - 9 placer mining claim, which is located in Section(s) 12, Township 15 North, Range 13 West, Gila and Salt River Baseline and Meridian, Mohave County, Arizona. The claim corners and Location monuments are marked by 2 inch by 2 inch by 5 foot wooden post with aluminum tags

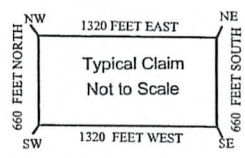
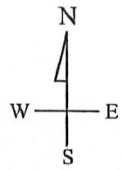
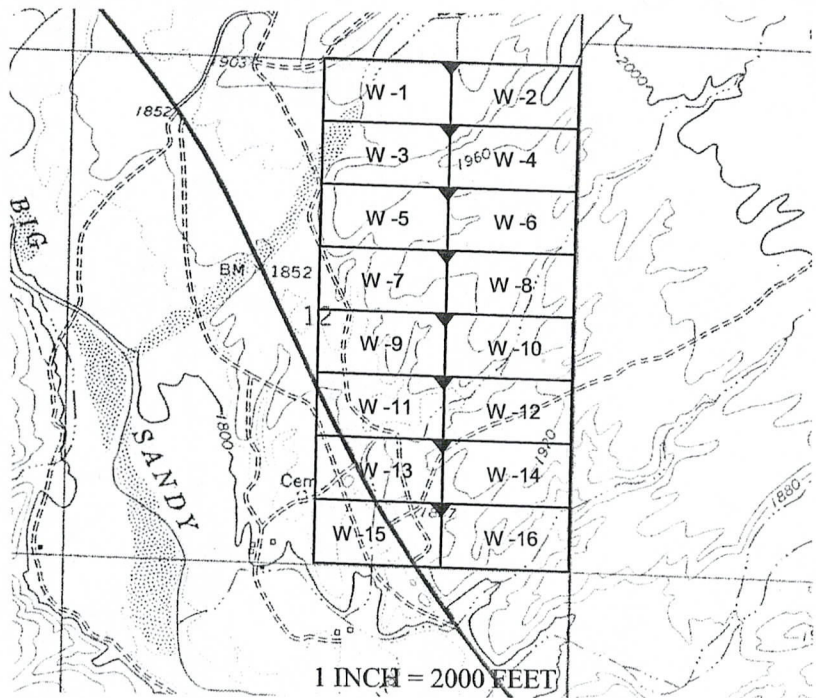
Filed at the request of and return to:
Zenolith LLC
P.O. Box 130
Arvada, Colorado 80001

RECEIVED
BLM AZ STATE OFFICE
2019 JAN 28 P 2:15
PHOENIX, ARIZONA

LOCATION NOTICE FOR PLACER MINING CLAIM

NOTICE IS HEREBY GIVIN that the W- 9 placer mining claim has been located by Zenolith LLC, whose current mailing address is P.O. Box 130, Arvada, Colorado 80001. The general course of this claim is East and West and is situated in Mohave County, Arizona. This claim is approximately 660 feet in width and 1320 feet in length and contains approximately 20 total claim acreage. This claim runs from the location monument on which the location notice is posted at the NE corner of the claim approximately 1320 feet in a West direction to the West end line and 660 feet in a South direction to the South end line. This claim is marked by four monuments, one at each corner of the claim, claim monuments are marked with 2"x2"x5' wood post with scribed aluminum tags. The Location Monument on which this notice is posted is situated within Section 12, Township 15 North, Range 13 West, Gila and Salt River Baseline and Meridian, Mohave County, Arizona. This claim encompasses portions of the following legal subdivision (s) and is located by legal subdivision: N2 NW4 SE4 Section 12, Township 15 North, Range 13 West, Gila and Salt River Baseline and Meridian. The locality of this claim with reference to some natural object or permanent monument is as follows: The North East corner of this claim is approximately 2640 feet North and 1320 feet West from the South East corner of Section 12, Township 15 North, Range 13 West, G.&SR.B.M. DATED AND POSTED on the ground this 16 day of November, 2018

BY: Dave Rowe
Dave Rowe, Agent



AN0452932

The above map depicts the W - 9 placer mining claim, which is located in Section(s) 12, Township 15 North, Range 13 West, Gila and Salt River Baseline and Meridian, Mohave County, Arizona. The claim corners and Location monuments are marked by 2 inch by 2 inch by 5 foot wooden post with aluminum tags. The bearings and distances between claims are depicted on the map.

After recording please return to
Zenolith (USA) LLC
PO Box 130
Arvada, CO 80001

FEE# 2019009384

OFFICIAL RECORDS
OF MOHAVE COUNTY
KRISTI BLAIR,
COUNTY RECORDER



02/27/2019 03:52 PM Fee: \$10.00

PAGE: 1 of 1

Amended Location Notice For Placer Mining Claim

Notice is hereby given that the W-10 placer mining claim of record at the AZ State office of the BLM under serial number AMC 452934 was amended by Zenolith (USA) LLC a Delaware Corp, owner thereof, whose address is PO Box 130, Arvada, CO 80001. The date of the original location and recording of the location notice in the Official Records of Mohave County, AZ are as follows:

Date of Location Fee#
November 16, 2018 2019002464

The purpose of this amendment is to correct the locator name to Zenolith (USA) LLC

NOTICE IS HEREBY GIVIN that the W-10 placer mining claim has been located by Zenolith (USA) LLC whose current mailing address is P.O. Box 130, Arvada, Colorado 80001. The general course of this claim is East and West and is situated in Mohave County, Arizona. This claim is approximately 660 feet in width and 1320 feet in length and contains approximately 20 total claim acreage. This claim runs from the location monument on which the location notice is posted at the NW corner of the claim approximately 1320 feet in a East direction to the East end line and 660 feet in a South direction to the South end line. This claim is marked by four monuments, one at each corner of the claim, claim monuments are marked with 2"x2"x5' wood post with scribed aluminum tags.

The Location Monument on which this notice is posted is situated within Section 12, Township 15 North, Range 13 West, Gila and Salt River Baseline and Meridian, Mohave County, Arizona.

This claim encompasses portions of the following legal subdivision (s) and is located by legal subdivision:

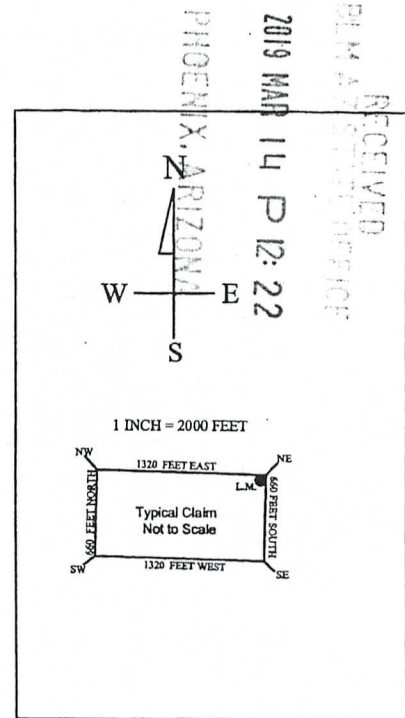
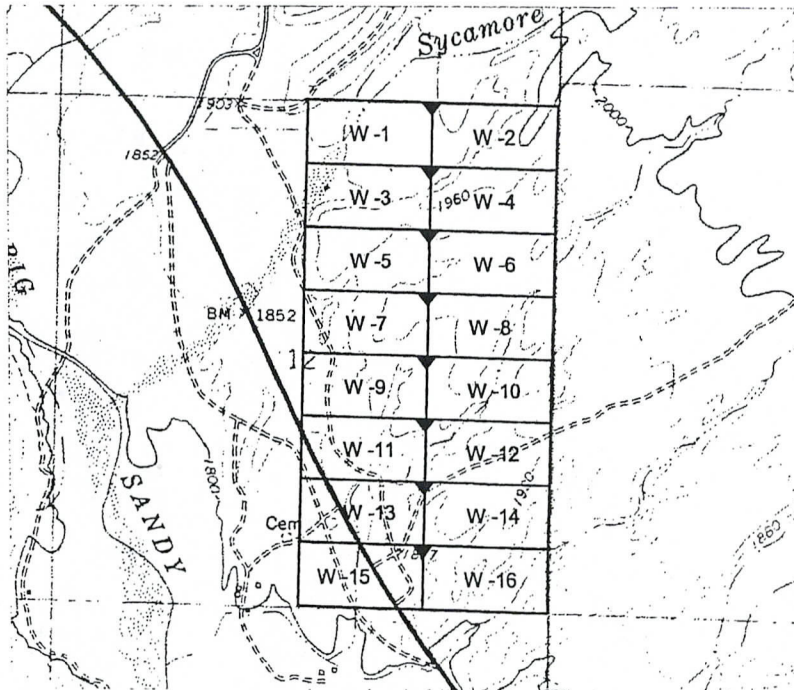
N2 NE4 SE4 Section 12, Township 15 North, Range 13 West, Gila and Salt River Baseline and Meridian.

The locality of this claim with reference to some natural object or permanent monument is as follows:

The North East corner of this claim is approximately 2640 feet North and 0 feet West from the South East corner of Section 12, Township 15 North, Range 13 West, G.&SR.B.M. Amended

DATED AND POSTED ~~February 15, 2019~~ this - Feb 15 2019

BY: *Jim Heubinger - Agent*



Amc 452934

The above map depicts the W-10 placer mining claim, which is located in Section(s) 12, Township 15 North, Range 13 West, Gila and Salt River Baseline and Meridian, Mohave County, Arizona. The claim corners and Location monuments are marked by 2 inch by 2 inch by 5 foot wooden post with aluminum tags.

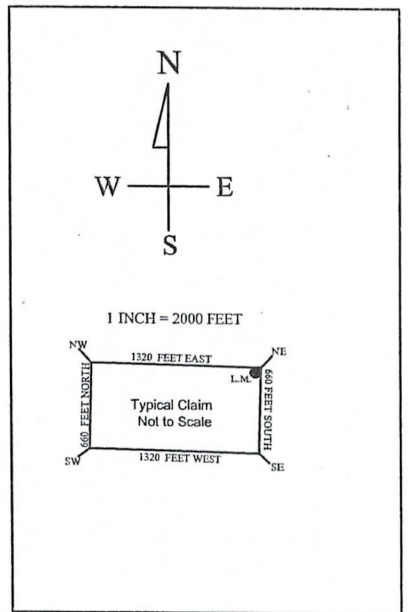
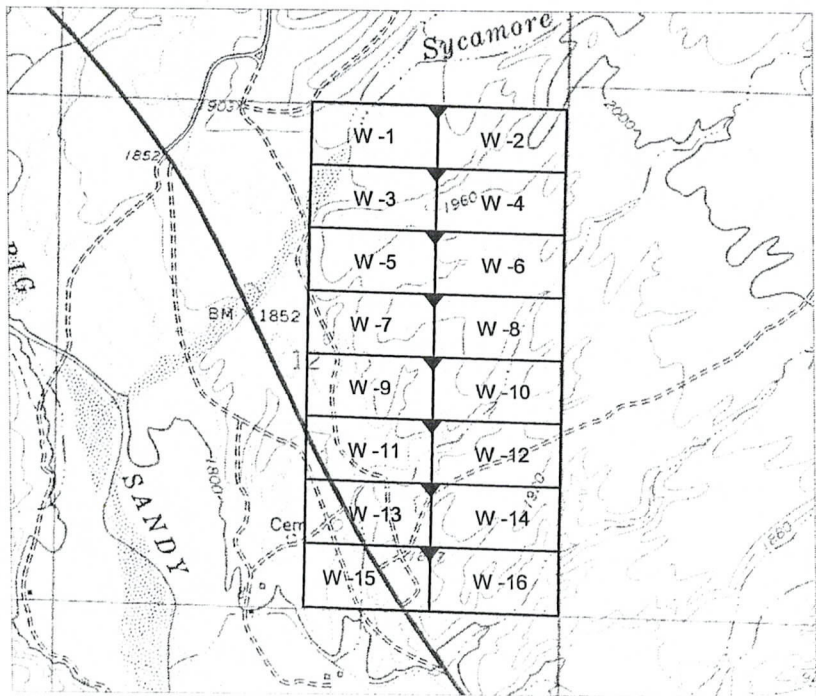
Filed at the request of and return to:
Zenolith LLC
P.O. Box 130
Arvada, Colorado 80001

RECEIVED
BLM AZ STATE OFFICE
2019 JAN 28 P 2:15
PHOENIX, ARIZONA

LOCATION NOTICE FOR PLACER MINING CLAIM

NOTICE IS HEREBY GIVIN that the W-10 placer mining claim has been located by Zenolith LLC, whose current mailing address is P.O. Box 130, Arvada, Colorado 80001. The general course of this claim is East and West and is situated in Mohave County, Arizona. This claim is approximately 660 feet in width and 1320 feet in length and contains approximately 20 total claim acreage. This claim runs from the location monument on which the location notice is posted at the NW corner of the claim approximately 1320 feet in a East direction to the East end line and 660 feet in a South direction to the South end line. This claim is marked by four monuments, one at each corner of the claim, claim monuments are marked with 2"x2"x5' wood post with scribed aluminum tags. The Location Monument on which this notice is posted is situated within Section 12, Township 15 North, Range 13 West, Gila and Salt River Baseline and Meridian, Mohave County, Arizona. This claim encompasses portions of the following legal subdivision (s) and is located by legal subdivision: N2 NE4 SE4 Section 12, Township 15 North, Range 13 West, Gila and Salt River Baseline and Meridian. The locality of this claim with reference to some natural object or permanent monument is as follows: The North East corner of this claim is approximately 2640 feet North and 0 feet West from the South East corner of Section 12, Township 15 North, Range 13 West, G.&SR.B.M. DATED AND POSTED on the ground this 16 day of November, 2018

BY: Dave Rowe
Dave Rowe, Agent



AM0452934

The above map depicts the W-10 placer mining claim, which is located in Section(s) 12, Township 15 North, Range 13 West, Gila and Salt River Baseline and Meridian, Mohave County, Arizona. The claim corners and Location monuments are marked by 2 inch by 2 inch by 5 foot wooden post with aluminum tags. The bearings and distances between claims are depicted on the map.

After recording please return to
Zenolith (USA) LLC
PO Box 130
Arvada, CO 80001

FEE# 2019009385

OFFICIAL RECORDS
OF MOHAVE COUNTY
KRISTI BLAIR,
COUNTY RECORDER



02/27/2019 03:52 PM Fee: \$10.00

PAGE: 1 of 1

Amended Location Notice For Placer Mining Claim

Notice is hereby given that the W-11 placer mining claim of record at the AZ State office of the BLM under serial number AMC 452935 was amended by Zenolith (USA) LLC a Delaware Corp, owner thereof, whose address is PO Box 130, Arvada, CO 80001. The date of the original location and recording of the location notice in the Official Records of Mohave County, AZ are as follows:

Date of Location November 16, 2018 Fee# 2019002465

The purpose of this amendment is to correct the locator name to Zenolith (USA) LLC

NOTICE IS HEREBY GIVIN that the W-11 placer mining claim has been located by Zenolith ~~USA~~ (USA) LLC whose current mailing address is P.O. Box 130, Arvada, Colorado 80001. The general course of this claim is East and West and is situated in Mohave County, Arizona. This claim is approximately 660 feet in width and 1320 feet in length and contains approximately 20 total claim acreage. This claim runs from the location monument on which the location notice is posted at the NE corner of the claim approximately 1320 feet in a West direction to the West end line and 660 feet in a South direction to the South end line. This claim is marked by four monuments, one at each corner of the claim, claim monuments are marked with 2"x2"x5' wood post with scribed aluminum tags.

The Location Monument on which this notice is posted is situated within Section 12, Township 15 North, Range 13 West, Gila and Salt River Baseline and Meridian, Mohave County, Arizona.

This claim encompasses portions of the following legal subdivision (s) and is located by legal subdivision:

S2 NW4 SE4 Section 12, Township 15 North, Range 13 West, Gila and Salt River Baseline and Meridian.

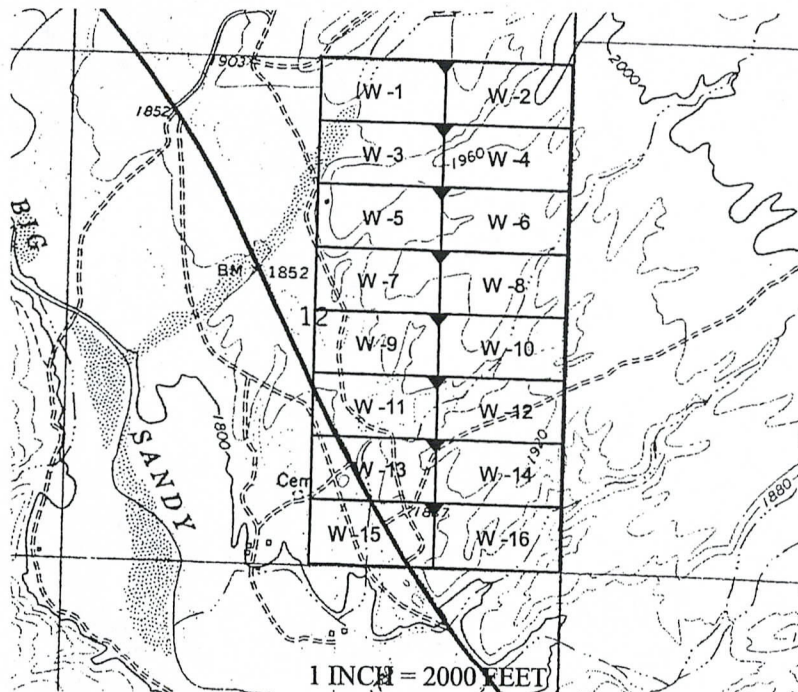
The locality of this claim with reference to some natural object or permanent monument is as follows:

The North East corner of this claim is approximately 1980 feet North and 1320 feet West from the South East corner of Section 12, Township 15 North, Range 13 West, G.&SR.B.M. *Amended*

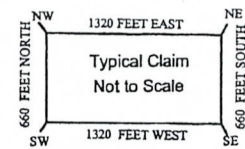
DATED AND POSTED ~~2019~~ this Feb 15 2019

BY: *Jim Heubinger - Agent*

Amc 452935



RECEIVED
BLM ARIZONA OFFICE
2019 MAR 14 P 12: 22
PHOENIX, ARIZONA



The above map depicts the W-11 placer mining claim, which is located in Section(s) 12, Township 15 North, Range 13 West, Gila and Salt River Baseline and Meridian, Mohave County, Arizona. The claim corners and Location monuments are marked by 2 inch by 2 inch by 5 foot wooden post with aluminum tags. The bearings and distances between claims are depicted on the map.

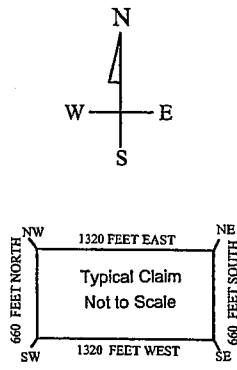
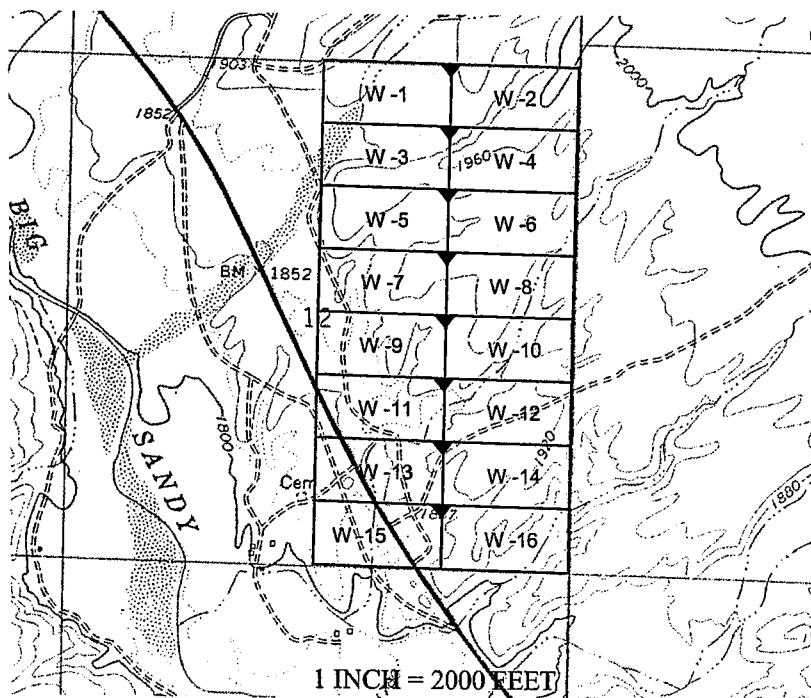
Filed at the request of and return to:
Zenolith LLC
P.O. Box 130
Arvada, Colorado 80001

RECEIVED
BLM AZ STATE OFFICE
2019 JAN 28 P 2:15
PHOENIX, ARIZONA

LOCATION NOTICE FOR PLACER MINING CLAIM

NOTICE IS HEREBY GIVIN that the W-11 placer mining claim has been located by Zenolith LLC, whose current mailing address is P.O. Box 130, Arvada, Colorado 80001. The general course of this claim is East and West and is situated in Mohave County, Arizona. This claim is approximately 660 feet in width and 1320 feet in length and contains approximately 20 total claim acreage. This claim runs from the location monument on which the location notice is posted at the NE corner of the claim approximately 1320 feet in a West direction to the West end line and 660 feet in a South direction to the South end line. This claim is marked by four monuments, one at each corner of the claim, claim monuments are marked with 2"x2"x5' wood post with scribed aluminum tags. The Location Monument on which this notice is posted is situated within Section 12, Township 15 North, Range 13 West, Gila and Salt River Baseline and Meridian, Mohave County, Arizona. This claim encompasses portions of the following legal subdivision (s) and is located by legal subdivision: S2 NW4 SE4 Section 12, Township 15 North, Range 13 West, Gila and Salt River Baseline and Meridian. The locality of this claim with reference to some natural object or permanent monument is as follows: The North East corner of this claim is approximately 1980 feet North and 1320 feet West from the South East corner of Section 12, Township 15 North, Range 13 West, G.&SR.B.M. DATED AND POSTED on the ground this 16 day of November, 2018

BY: Dave Rowe
Dave Rowe, Agent



AM045293B

The above map depicts the W-11 placer mining claim, which is located in Section(s) 12, Township 15 North, Range 13 West, Gila and Salt River Baseline and Meridian, Mohave County, Arizona. The claim corners and Location monuments are marked by 2 inch by 2 inch by 5 foot wooden post with aluminum tags. The bearings and distances between claims are depicted on the map.

After recording please return to
Zenolith (USA) LLC
PO Box 130
Arvada, CO 80001

FEE# 2019009386

OFFICIAL RECORDS
OF MOHAVE COUNTY
KRISTI BLAIR,
COUNTY RECORDER



02/27/2019 03:52 PM Fee: \$10.00

PAGE: 1 of 1

Amended Location Notice For Placer Mining Claim

Notice is hereby given that the W-12 placer mining claim of record at the AZ State office of the BLM under serial number AMC 452936 was amended by Zenolith (USA) LLC a Delaware Corp, owner thereof, whose address is PO Box 130, Arvada, CO 80001. The date of the original location and recording of the location notice in the Official Records of Mohave County, AZ are as follows:

Date of Location	Fee#
November 16, 2018	2019002466

The purpose of this amendment is to correct the locator name to Zenolith (USA) LLC

NOTICE IS HEREBY GIVIN that the W-12 placer mining claim has been located by Zenolith ~~(USA) LLC~~ (USA) LLC whose current mailing address is P.O. Box 130, Arvada, Colorado 80001. The general course of this claim is East and West and is situated in Mohave County, Arizona. This claim is approximately 660 feet in width and 1320 feet in length and contains approximately 20 total claim acreage. This claim runs from the location monument on which the location notice is posted at the NW corner of the claim approximately 1320 feet in a East direction to the East end line and 660 feet in a South direction to the South end line. This claim is marked by four monuments, one at each corner of the claim, claim monuments are marked with 2"x2"x5' wood post with scribed aluminum tags. The Location Monument on which this notice is posted is situated within Section 12, Township 15 North, Range 13 West, Gila and Salt River Baseline and Meridian, Mohave County, Arizona.

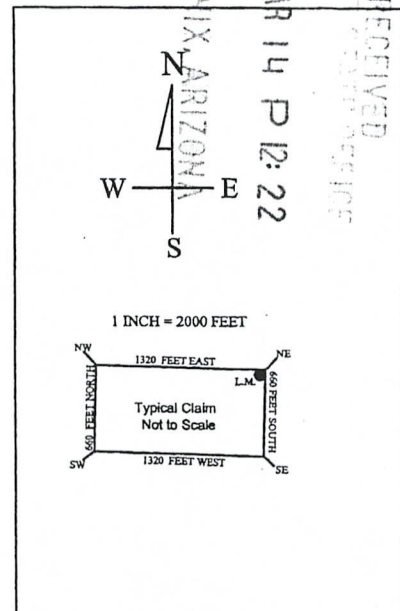
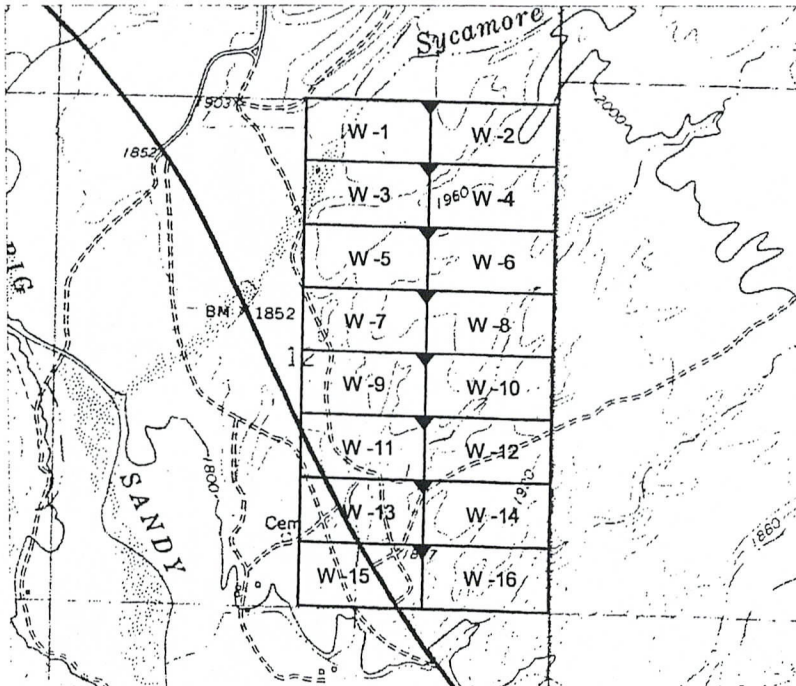
This claim encompasses portions of the following legal subdivision (s) and is located by legal subdivision:

S2 NE4 SE4 Section 12, Township 15 North, Range 13 West, Gila and Salt River Baseline and Meridian.

The locality of this claim with reference to some natural object or permanent monument is as follows:

The North East corner of this claim is approximately 1980 feet North and 0 feet West from the South East corner of Section 12, Township 15 North, Range 13 West, G.&SR.B.M. *Amended*
DATED AND POSTED at this Feb 15 2019

BY: *Jim Gurlinger - Agent*



The above map depicts the W-12 placer mining claim, which is located in Section(s) 12, Township 15 North, Range 13 West, Gila and Salt River Baseline and Meridian, Mohave County, Arizona. The claim corners and Location monuments are marked by 2 inch by 2 inch by 5 foot wooden post with aluminum tags.

Amc 452936

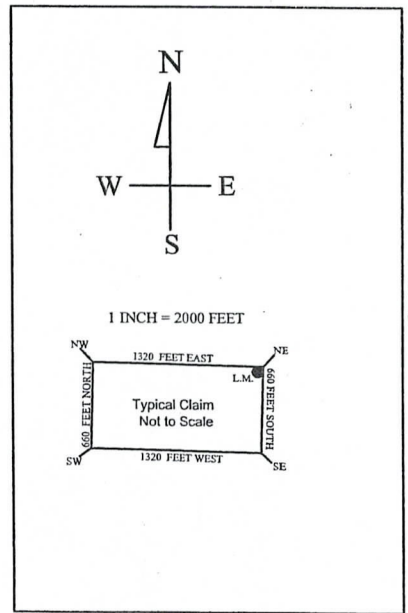
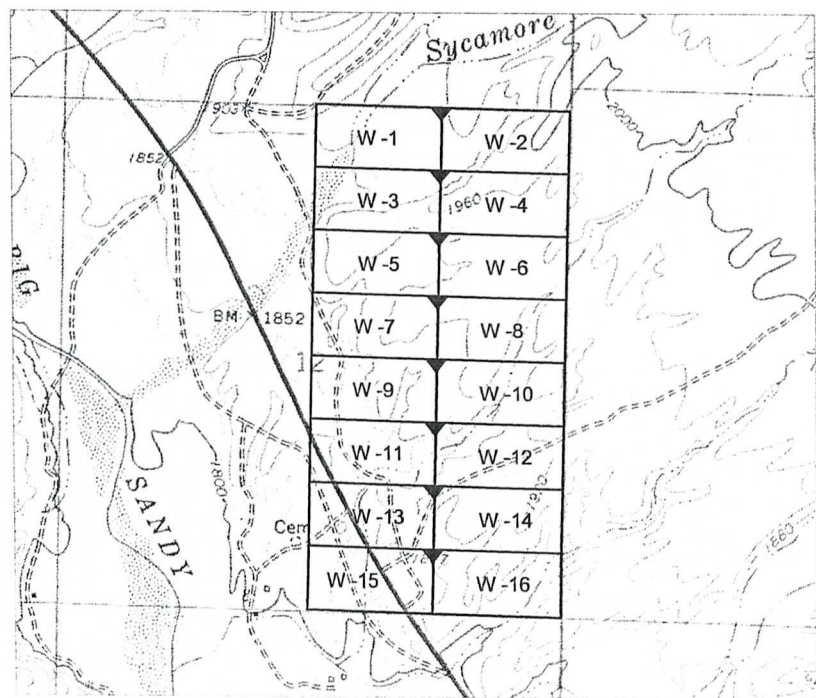
Filed at the request of and return to:
 Zenolith LLC
 P.O. Box 130
 Arvada, Colorado 80001

RECEIVED
 BLM AZ STATE OFFICE
 2019 JAN 28 P 2:15
 PHOENIX, ARIZONA

LOCATION NOTICE FOR PLACER MINING CLAIM

NOTICE IS HEREBY GIVIN that the W-12 placer mining claim has been located by Zenolith LLC, whose current mailing address is P.O. Box 130, Arvada, Colorado 80001. The general course of this claim is East and West and is situated in Mohave County, Arizona. This claim is approximately 660 feet in width and 1320 feet in length and contains approximately 20 total claim acreage. This claim runs from the location monument on which the location notice is posted at the NW corner of the claim approximately 1320 feet in a East direction to the East end line and 660 feet in a South direction to the South end line. This claim is marked by four monuments, one at each corner of the claim, claim monuments are marked with 2"x2"x5' wood post with scribed aluminum tags. The Location Monument on which this notice is posted is situated within Section 12, Township 15 North, Range 13 West, Gila and Salt River Baseline and Meridian, Mohave County, Arizona. This claim encompasses portions of the following legal subdivision (s) and is located by legal subdivision: S2 NE4 SE4 Section 12, Township 15 North, Range 13 West, Gila and Salt River Baseline and Meridian. The locality of this claim with reference to some natural object or permanent monument is as follows: The North East corner of this claim is approximately 1980 feet North and 0 feet West from the South East corner of Section 12, Township 15 North, Range 13 West, G.&SR.B.M. DATED AND POSTED on the ground this 16 day of November, 2018

BY: *Dave Rowe*
 Dave Rowe, Agent



AMC452936

The above map depicts the W-12 placer mining claim, which is located in Section(s) 12, Township 15 North, Range 13 West, Gila and Salt River Baseline and Meridian, Mohave County, Arizona. The claim corners and Location monuments are marked by 2 inch by 2 inch by 5 foot wooden post with aluminum tags. The bearings and distances between claims are depicted on the map.

After recording please return to
Zenolith (USA) LLC
PO Box 130
Arvada, CO 80001

FEE# 2019009387

OFFICIAL RECORDS
OF MOHAVE COUNTY
KRISTI BLAIR,
COUNTY RECORDER



02/27/2019 03:52 PM Fee: \$10.00

PAGE: 1 of 1

Amended Location Notice For Placer Mining Claim

Notice is hereby given that the W-13 placer mining claim of record at the AZ State office of the BLM under serial number AMC 452937 was amended by Zenolith (USA) LLC, a Delaware Corp, owner thereof, whose address is PO Box 130, Arvada, CO 80001. The date of the original location and recording of the location notice in the Official Records of Mohave County, AZ are as follows:

Date of Location	Fee#
November 16, 2018	2019002467

The purpose of this amendment is to correct the locator name to Zenolith (USA) LLC

NOTICE IS HEREBY GIVIN that the W-13 placer mining claim has been located by Zenolith ~~USA) LLC~~ (USA) LLC whose current mailing address is P.O. Box 130, Arvada, Colorado 80001. The general course of this claim is East and West and is situated in Mohave County, Arizona. This claim is approximately 660 feet in width and 1320 feet in length and contains approximately 20 total claim acreage. This claim runs from the location monument on which the location notice is posted at the NE corner of the claim approximately 1320 feet in a West direction to the West end line and 660 feet in a South direction to the South end line. This claim is marked by four monuments, one at each corner of the claim, claim monuments are marked with 2"x2"x5' wood post with scribed aluminum tags.

The Location Monument on which this notice is posted is situated within Section 12, Township 15 North, Range 13 West, Gila and Salt River Baseline and Meridian, Mohave County, Arizona.

This claim encompasses portions of the following legal subdivision (s) and is located by legal subdivision:

N2 SW4 SE4 Section 12, Township 15 North, Range 13 West, Gila and Salt River Baseline and Meridian.

The locality of this claim with reference to some natural object or permanent monument is as follows:

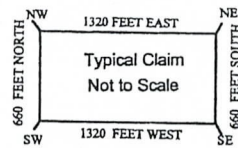
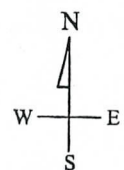
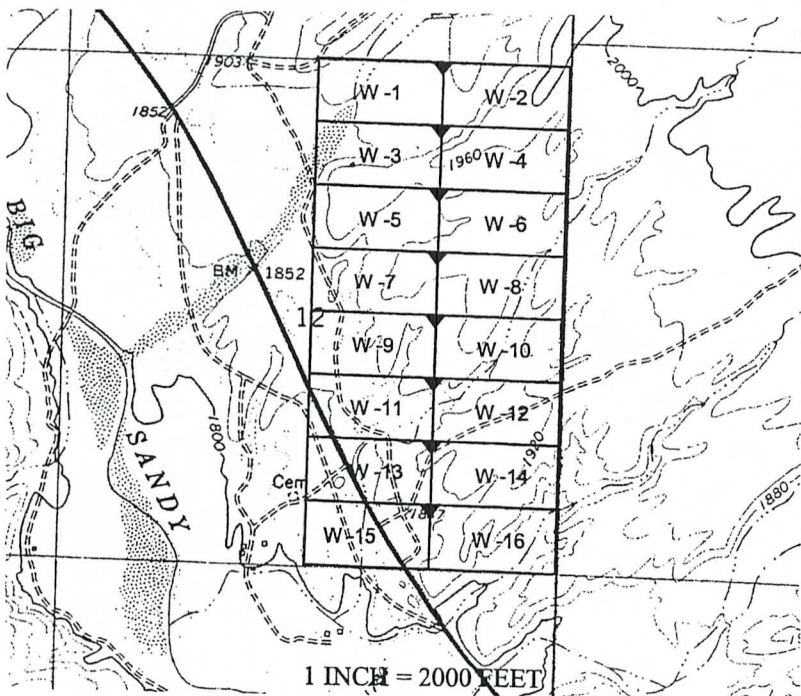
The North East corner of this claim is approximately 1320 feet North and 1320 feet West from the South East corner of Section 12, Township 15 North, Range 13 West, G.&SR.B.M. Amen del,

DATED AND POSTED this Feb 15 2019

BY: *Jim Hurlinger - Agent*

AMC 452937

RECEIVED
BLM ARIZONA OFFICE
2019 MAR 14 P 12: 22
PHOENIX, ARIZONA



The above map depicts the W-13 placer mining claim, which is located in Section(s) 12, Township 15 North, Range 13 West, Gila and Salt River Baseline and Meridian, Mohave County, Arizona. The claim corners and Location monuments are marked by 2 inch by 2 inch by 5 foot wooden post with aluminum tags.

Filed at the request of and return to:
Zenolith LLC
P.O. Box 130
Arvada, Colorado 80001

RECEIVED
BLM AZ STATE OFFICE
2019 JAN 28 P 2:15
PHOENIX, ARIZONA

LOCATION NOTICE FOR PLACER MINING CLAIM

NOTICE IS HEREBY GIVIN that the W-13 placer mining claim has been located by Zenolith LLC, whose current mailing address is P.O. Box 130, Arvada, Colorado 80001. The general course of this claim is East and West and is situated in Mohave County, Arizona. This claim is approximately 660 feet in width and 1320 feet in length and contains approximately 20 total claim acreage. This claim runs from the location monument on which the location notice is posted at the NE corner of the claim approximately 1320 feet in a West direction to the West end line and 660 feet in a South direction to the South end line. This claim is marked by four monuments, one at each corner of the claim, claim monuments are marked with 2"x2"x5' wood post with scribed aluminum tags.

The Location Monument on which this notice is posted is situated within Section 12, Township 15 North, Range 13 West, Gila and Salt River Baseline and Meridian, Mohave County, Arizona.

This claim encompasses portions of the following legal subdivision (s) and is located by legal subdivision:

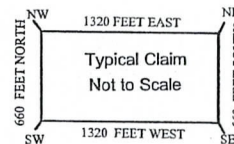
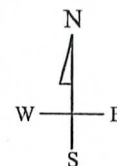
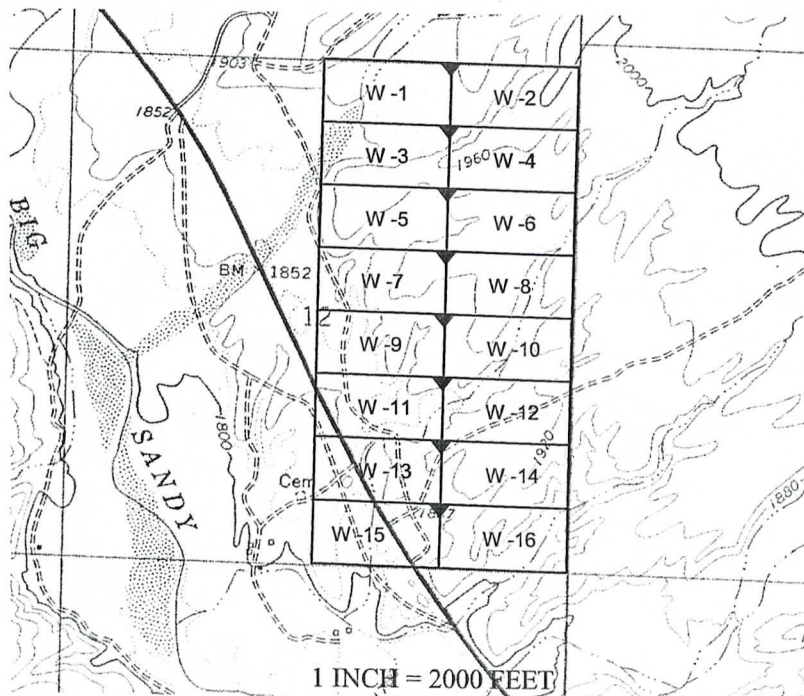
N2 SW4 SE4 Section 12, Township 15 North, Range 13 West, Gila and Salt River Baseline and Meridian.

The locality of this claim with reference to some natural object or permanent monument is as follows:

The North East corner of this claim is approximately 1320 feet North and 1320 feet West from the South East corner of Section 12, Township 15 North, Range 13 West, G.&SR.B.M.

DATED AND POSTED on the ground this 16 day of November, 2018

BY: Dave Rowe
Dave Rowe, Agent



AM0452937

The above map depicts the W-13 placer mining claim, which is located in Section(s) 12, Township 15 North, Range 13 West, Gila and Salt River Baseline and Meridian, Mohave County, Arizona. The claim corners and Location monuments are marked by 2 inch by 2 inch by 5 foot wooden post with aluminum tags. The bearings and distances between claims are depicted on the map.

After recording please return to
Zenolith (USA) LLC
PO Box 130
Arvada, CO 80001

FEE# 2019009388

OFFICIAL RECORDS
OF MOHAVE COUNTY
KRISTI BLAIR,
COUNTY RECORDER



02/27/2019 03:52 PM Fee: \$10.00

PAGE: 1 of 1

Amended Location Notice For Placer Mining Claim

Notice is hereby given that the W-14 placer mining claim of record at the AZ State office of the BLM under serial number ~~AMC 452938~~ 38 was amended by Zenolith (USA) LLC a Delaware Corp, owner thereof, whose address is PO Box 130, Arvada, CO 80001. The date of the original location and recording of the location notice in the Official Records of Mohave County, AZ are as follows:

Date of Location	Fee#
November 16, 2018	2019002468

The purpose of this amendment is to correct the locator name to Zenolith (USA) LLC

NOTICE IS HEREBY GIVIN that the W-14 placer mining claim has been located by Zenolith ~~(USA) LLC~~ whose current mailing address is P.O. Box 130, Arvada, Colorado 80001. The general course of this claim is East and West and is situated in Mohave County, Arizona. This claim is approximately 660 feet in width and 1320 feet in length and contains approximately 20 total claim acreage. This claim runs from the location monument on which the location notice is posted at the NW corner of the claim approximately 1320 feet in a East direction to the East end line and 660 feet in a South direction to the South end line. This claim is marked by four monuments, one at each corner of the claim, claim monuments are marked with 2"x2"x5' wood post with scribed aluminum tags.

The Location Monument on which this notice is posted is situated within Section 12, Township 15 North, Range 13 West, Gila and Salt River Baseline and Meridian, Mohave County, Arizona.

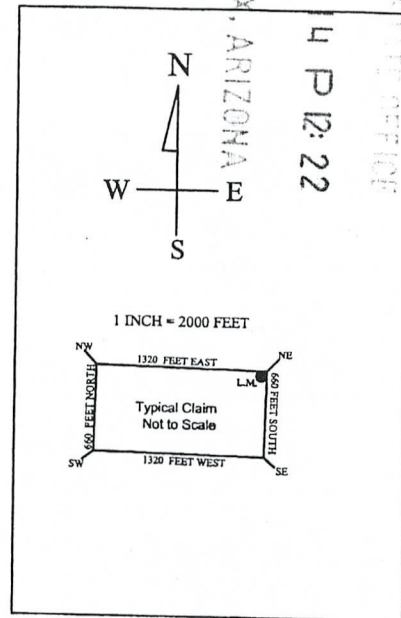
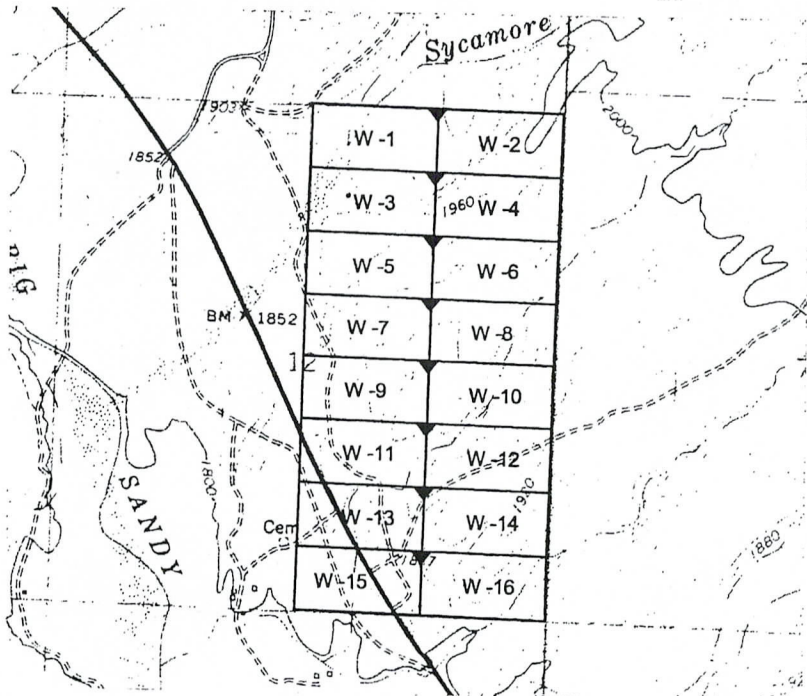
This claim encompasses portions of the following legal subdivision (s) and is located by legal subdivision:

N2 SE4 SE4 Section 12, Township 15 North, Range 13 West, Gila and Salt River Baseline and Meridian.

The locality of this claim with reference to some natural object or permanent monument is as follows:

The North East corner of this claim is approximately 1320 feet North and 0 feet West from the South East corner of Section 12, Township 15 North, Range 13 West, G.&SR.B.M. Amended, DATED AND POSTED ~~on~~ this Feb 15 2019

BY: *Jim Heubinger - Agent*



RECEIVED
BLM ARIZONA OFFICE
2019 MAR 14 P 12:22
PHOENIX, ARIZONA

AMC 452938

The above map depicts the W-14 placer mining claim, which is located in Section(s) 12, Township 15 North, Range 13 West, Gila and Salt River Baseline and Meridian, Mohave County, Arizona. The claim corners and Location monuments are marked by 2 inch by 2 inch by 5 foot wooden post with aluminum tags. The bearings and distances between claims are depicted on the map.

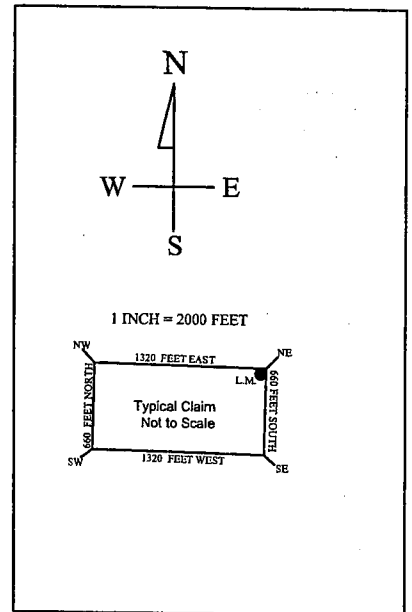
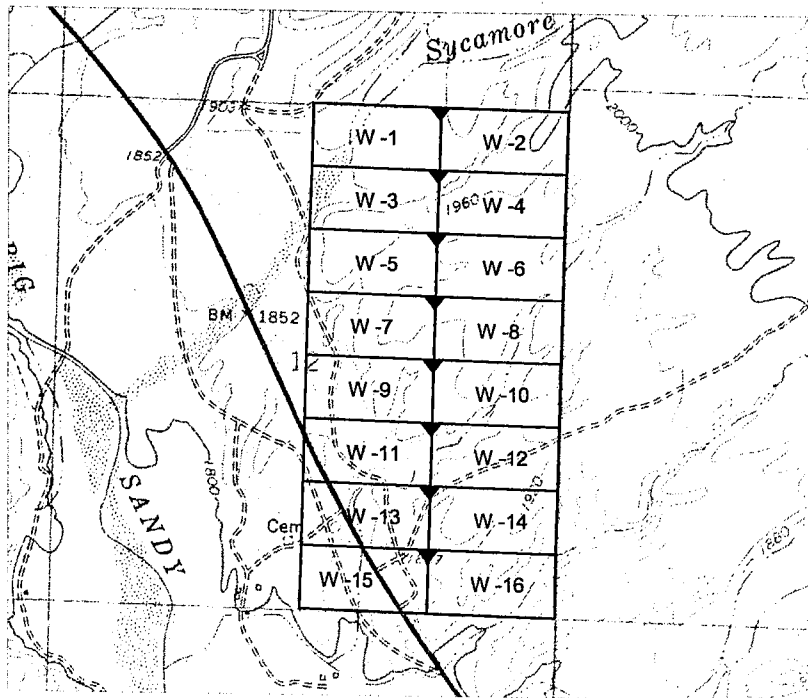
Filed at the request of and return to:
Zenolith LLC
P.O. Box 130
Arvada, Colorado 80001

RECEIVED
BLM AZ STATE OFFICE
2019 JAN 28 P 2:15
PHOENIX, ARIZONA

LOCATION NOTICE FOR PLACER MINING CLAIM

NOTICE IS HEREBY GIVIN that the W-14 placer mining claim has been located by Zenolith LLC, whose current mailing address is P.O. Box 130, Arvada, Colorado 80001. The general course of this claim is East and West and is situated in Mohave County, Arizona. This claim is approximately 660 feet in width and 1320 feet in length and contains approximately 20 total claim acreage. This claim runs from the location monument on which the location notice is posted at the NW corner of the claim approximately 1320 feet in a East direction to the East end line and 660 feet in a South direction to the South end line. This claim is marked by four monuments, one at each corner of the claim, claim monuments are marked with 2"x2"x5' wood post with scribed aluminum tags. The Location Monument on which this notice is posted is situated within Section 12, Township 15 North, Range 13 West, Gila and Salt River Baseline and Meridian, Mohave County, Arizona. This claim encompasses portions of the following legal subdivision (s) and is located by legal subdivision: N2 SE4 SE4 Section 12, Township 15 North, Range 13 West, Gila and Salt River Baseline and Meridian. The locality of this claim with reference to some natural object or permanent monument is as follows: The North East corner of this claim is approximately 1320 feet North and 0 feet West from the South East corner of Section 12, Township 15 North, Range 13 West, G.&SR.B.M. DATED AND POSTED on the ground this 16 day of November, 2018

BY: Dave Rowe
Dave Rowe, Agent



AM0452938

The above map depicts the W-14 placer mining claim, which is located in Section(s) 12, Township 15 North, Range 13 West, Gila and Salt River Baseline and Meridian, Mohave County, Arizona. The claim corners and Location monuments are marked by 2 inch by 2 inch by 5 foot wooden post with aluminum tags. The bearings and distances between claims are depicted on the map.

After recording please return to
Zenolith (USA) LLC
PO Box 130
Arvada, CO 80001

FEE# 2019009389

OFFICIAL RECORDS
OF MOHAVE COUNTY
KRISTI BLAIR,
COUNTY RECORDER



02/27/2019 03:52 PM Fee: \$10.00

PAGE: 1 of 1

Amended Location Notice For Placer Mining Claim

Notice is hereby given that the W-15 placer mining claim of record at the AZ State office of the BLM under serial number AMC 452939 was amended by Zenolith (USA) LLC, a Delaware Corp, owner thereof, whose address is PO Box 130, Arvada, CO 80001. The date of the original location and recording of the location notice in the Official Records of Mohave County, AZ are as follows:

Date of Location	Fee#
November 16, 2018	2019002469

The purpose of this amendment is to correct the locator name to Zenolith (USA) LLC

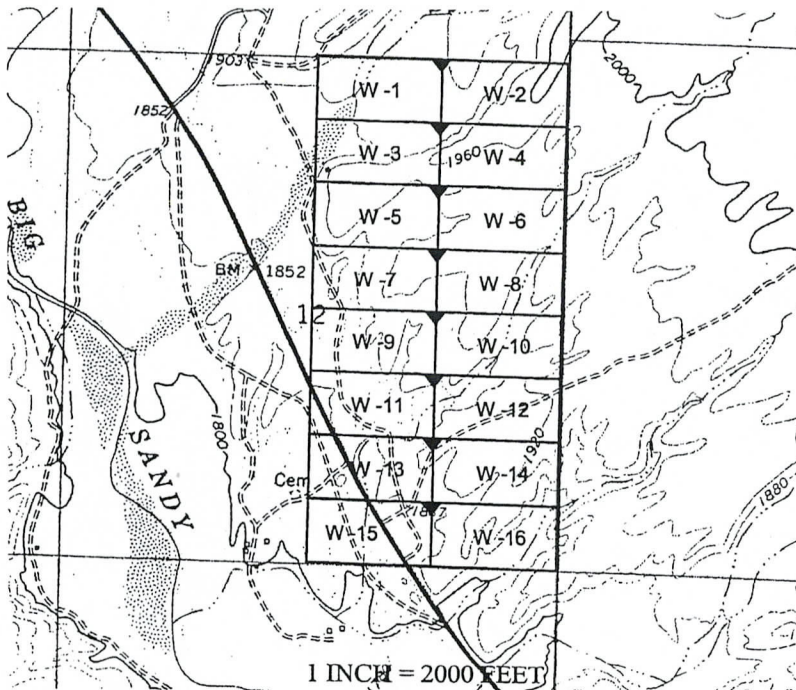
NOTICE IS HEREBY GIVIN that the W-15 placer mining claim has been located by Zenolith ~~LLC~~ USA LLC whose current mailing address is P.O. Box 130, Arvada, Colorado 80001. The general course of this claim is East and West and is situated in Mohave County, Arizona. This claim is approximately 660 feet in width and 1320 feet in length and contains approximately 20 total claim acreage. This claim runs from the location monument on which the location notice is posted at the NE corner of the claim approximately 1320 feet in a West direction to the West end line and 660 feet in a South direction to the South end line. This claim is marked by four monuments, one at each corner of the claim, claim monuments are marked with 2"x2"x5' wood post with scribed aluminum tags. The Location Monument on which this notice is posted is situated within Section 12, Township 15 North, Range 13 West, Gila and Salt River Baseline and Meridian, Mohave County, Arizona.

This claim encompasses portions of the following legal subdivision (s) and is located by legal subdivision: S2 SW4 SE4 Section 12, Township 15 North, Range 13 West, Gila and Salt River Baseline and Meridian.

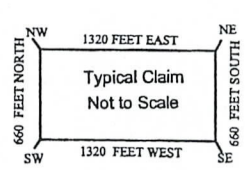
The locality of this claim with reference to some natural object or permanent monument is as follows:

The North East corner of this claim is approximately 660 feet North and 1320 feet West from the South East corner of Section 12, Township 15 North, Range 13 West, G.&SR.B.M. Amended, DATED AND POSTED ~~and~~ this Feb 15 2019

BY: *Jim Hurlinger*



RECEIVED
 DLM
 2019 MAR 14 P 12:22
 PHOENIX, ARIZONA



The above map depicts the W-15 placer mining claim, which is located in Section(s) 12, Township 15 North, Range 13 West, Gila and Salt River Baseline and Meridian, Mohave County, Arizona. The claim corners and Location monuments are marked by 2 inch by 2 inch by 5 foot wooden post with aluminum tags

AMC 452939

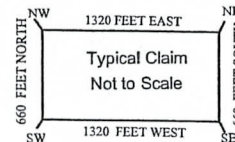
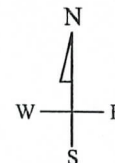
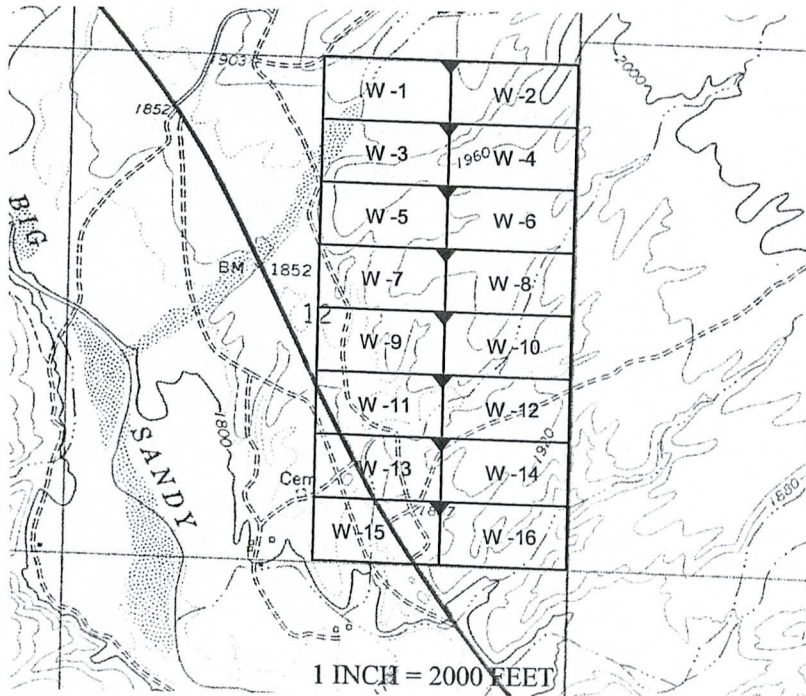
Filed at the request of and return to:
Zenolith LLC
P.O. Box 130
Arvada, Colorado 80001

RECEIVED
BLM AZ STATE OFFICE
2019 JAN 28 P 8:19
PHOENIX, ARIZONA

LOCATION NOTICE FOR PLACER MINING CLAIM

NOTICE IS HEREBY GIVIN that the W-15 placer mining claim has been located by Zenolith LLC, whose current mailing address is P.O. Box 130, Arvada, Colorado 80001. The general course of the claim is East and West and is situated in Mohave County, Arizona. This claim is approximately 660 feet in width and 1320 feet in length and contains approximately 20 total claim acreage. This claim runs from the location monument on which the location notice is posted at the NE corner of the claim approximately 1320 feet in a West direction to the West end line and 660 feet in a South direction to the South end line. This claim is marked by four monuments, one at each corner of the claim, claim monuments are marked with 2"x2"x5' wood post with scribed aluminum tags. The Location Monument on which this notice is posted is situated within Section 12, Township 15 North, Range 13 West, Gila and Salt River Baseline and Meridian, Mohave County, Arizona. This claim encompasses portions of the following legal subdivision (s) and is located by legal subdivision: S2 SW4 SE4 Section 12, Township 15 North, Range 13 West, Gila and Salt River Baseline and Meridian. The locality of this claim with reference to some natural object or permanent monument is as follows: The North East corner of this claim is approximately 660 feet North and 1320 feet West from the South East corner of Section 12, Township 15 North, Range 13 West, G.&SR.B.M. DATED AND POSTED on the ground this 16 day of November, 2018

BY: Dave Rowe
Dave Rowe, Agent



AM0452939

The above map depicts the W-15 placer mining claim, which is located in Section(s) 12, Township 15 North, Range 13 West, Gila and Salt River Baseline and Meridian, Mohave County, Arizona. The claim corners and Location monuments are marked by 2 inch by 2 inch by 5 foot wooden post with aluminum tags. The bearings and distances between claims are depicted on the map.

After recording please return to
Zenolith (USA) LLC
PO Box 130
Arvada, CO 80001

FEE# 2019009390

OFFICIAL RECORDS
OF MOHAVE COUNTY
KRISTI BLAIR,
COUNTY RECORDER



02/27/2019 03:52 PM Fee: \$10.00

PAGE: 1 of 1

Amended Location Notice For Placer Mining Claim

Notice is hereby given that the W-16 placer mining claim of record at the AZ State office of the BLM under serial number AMC 452940 was amended by Zenolith (USA) LLC a Delaware Corp, owner thereof, whose address is PO Box 130, Arvada, CO 80001. The date of the original location and recording of the location notice in the Official Records of Mohave County, AZ are as follows:

Date of Location	Fee#
November 16, 2018	2019002470

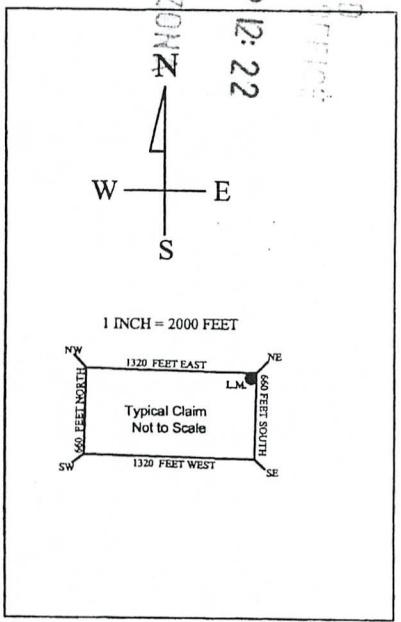
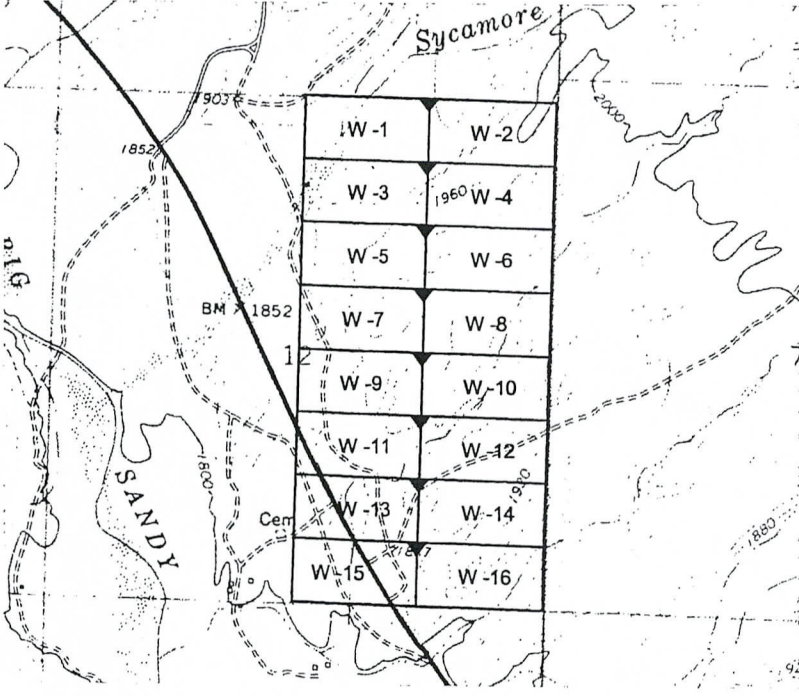
The purpose of this amendment is to correct the locator name to Zenolith (USA) LLC

NOTICE IS HEREBY GIVIN that the W-16 placer mining claim has been located by Zenolith (USA) LLC whose current mailing address is P.O. Box 130, Arvada, Colorado 80001. The general course of this claim is East and West and is situated in Mohave County, Arizona. This claim is approximately 660 feet in width and 1320 feet in length and contains approximately 20 total claim acreage. This claim runs from the location monument on which the location notice is posted at the NW corner of the claim approximately 1320 feet in a East direction to the East end line and 660 feet in a South direction to the South end line. This claim is marked by four monuments, one at each corner of the claim, claim monuments are marked with 2"x2"x5' wood post with scribed aluminum tags. The Location Monument on which this notice is posted is situated within Section 12, Township 15 North, Range 13 West, Gila and Salt River Baseline and Meridian, Mohave County, Arizona.

This claim encompasses portions of the following legal subdivision (s) and is located by legal subdivision: S2 SE4 SE4 Section 12, Township 15 North, Range 13 West, Gila and Salt River Baseline and Meridian. The locality of this claim with reference to some natural object or permanent monument is as follows:

The North East corner of this claim is approximately 660 feet North and 0 feet West from the South East corner of Section 12, Township 15 North, Range 13 West, G & SR B.M. Amended
DATED AND POSTED ~~on this~~ Feb 15 2019

BY: *Jim Durlinger - Agent*



The above map depicts the W-16 placer mining claim, which is located in Section(s) 12, Township 15 North, Range 13 West, Gila and Salt River Baseline and Meridian, Mohave County, Arizona. The claim corners and Location monuments are marked by 2 inch by 2 inch by 5 foot wooden post with aluminum tags.

RECEIVED
MAR 14 P 12:22
PHOENIX, ARIZONA
AMC 452940

Filed at the request of and return to:
Zenolith LLC
P.O. Box 130
Arvada, Colorado 80001

RECEIVED
BLM AZ STATE OFFICE
2019 JAN 28 P 2:15
PHOENIX, ARIZONA

LOCATION NOTICE FOR PLACER MINING CLAIM

NOTICE IS HEREBY GIVIN that the W-16 placer mining claim has been located by Zenolith LLC, whose current mailing address is P.O. Box 130, Arvada, Colorado 80001. The general course of this claim is East and West and is situated in Mohave County, Arizona. This claim is approximately 660 feet in width and 1320 feet in length and contains approximately 20 total claim acreage. This claim runs from the location monument on which the location notice is posted at the NW corner of the claim approximately 1320 feet in a East direction to the East end line and 660 feet in a South direction to the South end line. This claim is marked by four monuments, one at each corner of the claim, claim monuments are marked with 2"x2"x5' wood post with scribed aluminum tags.

The Location Monument on which this notice is posted is situated within Section 12, Township 15 North, Range 13 West, Gila and Salt River Baseline and Meridian, Mohave County, Arizona.

This claim encompasses portions of the following legal subdivision (s) and is located by legal subdivision:

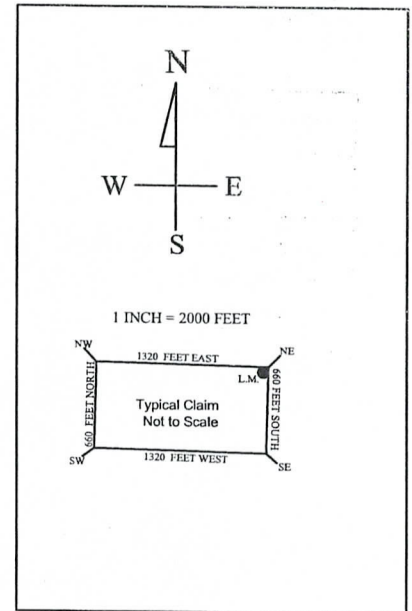
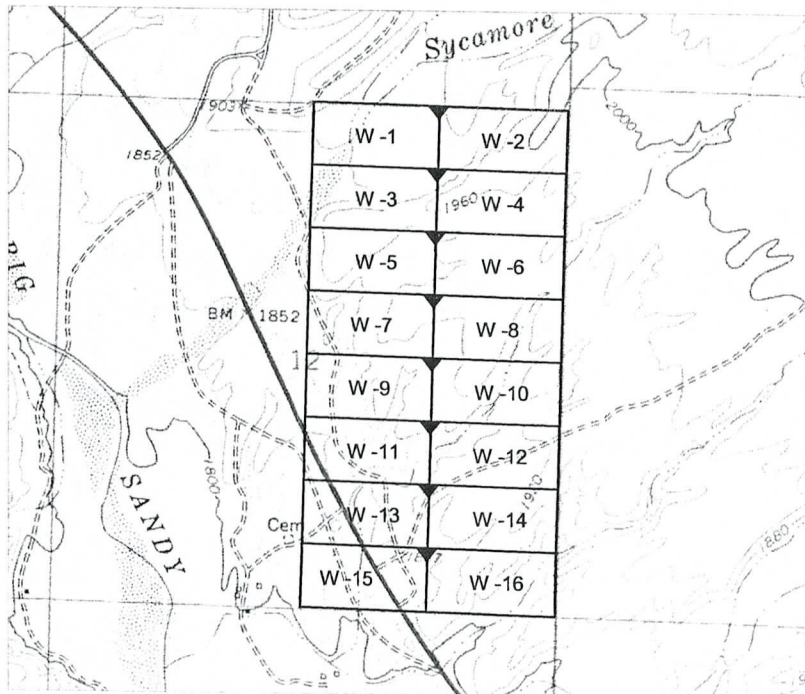
S2 SE4 SE4 Section 12, Township 15 North, Range 13 West, Gila and Salt River Baseline and Meridian.

The locality of this claim with reference to some natural object or permanent monument is as follows:

The North East corner of this claim is approximately 660 feet North and 0 feet West from the South East corner of Section 12, Township 15 North, Range 13 West, G.&SR.B.M.

DATED AND POSTED on the ground this 16 day of November, 2018

BY: Dave Rowe
Dave Rowe, Agent



AM0452940

The above map depicts the W-16 placer mining claim, which is located in Section(s) 12, Township 15 North, Range 13 West, Gila and Salt River Baseline and Meridian, Mohave County, Arizona. The claim corners and Location monuments are marked by 2 inch by 2 inch by 5 foot wooden post with aluminum tags. The bearings and distances between claims are depicted on the map.

After recording please return to
Zenolith (USA) LLC
PO Box 130
Arvada, CO 80001

FEE# 2019009391

OFFICIAL RECORDS
OF MOHAVE COUNTY
KRISTI BLAIR,
COUNTY RECORDER



02/27/2019 03:52 PM Fee: \$10.00

PAGE: 1 of 1

Amended Location Notice For Placer Mining Claim

Notice is hereby given that the W-17 placer mining claim of record at the AZ State office of the BLM under serial number AMC 452941 was amended by Zenolith (USA) LLC a Delaware Corp, owner thereof, whose address is PO Box 130, Arvada, CO 80001. The date of the original location and recording of the location notice in the Official Records of Mohave County, AZ are as follows:

Date of Location	Fee#
November 17, 2018	2019002471

The purpose of this amendment is to correct the locator name to Zenolith (USA) LLC

NOTICE IS HEREBY GIVIN that the W- 17 placer mining claim has been located by Zenolith ~~USA~~ (USA) LLC whose current mailing address is P.O. Box 130, Arvada, Colorado 80001. The general course of this claim is North and South and is situated in Mohave County, Arizona. This claim is approximately 660 feet in width and 1320 feet in length and contains approximately 18.9 acres. This claim runs from the location monument on which the location notice is posted at the NE corner of the claim approximately 660 feet in a West direction to the West end line and 1320 feet in a South direction to the South end line. This claim is marked by four monuments, one at each corner of the claim, claim monuments are marked with 2"x2"x5' wood post with scribed aluminum tags.

The Location Monument on which this notice is posted is situated within Section 6, Township 15 North, Range 12 West, Gila and Salt River Baseline and Meridian, Mohave County, Arizona.

This claim encompasses portions of the following legal subdivision (s) and is located by legal subdivision:

W2 Lot 4 Section 6, Township 15 North, Range 12 West, Gila and Salt River Baseline and Meridian.

The locality of this claim with reference to some natural object or permanent monument is as follows:

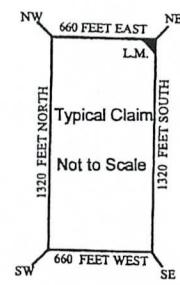
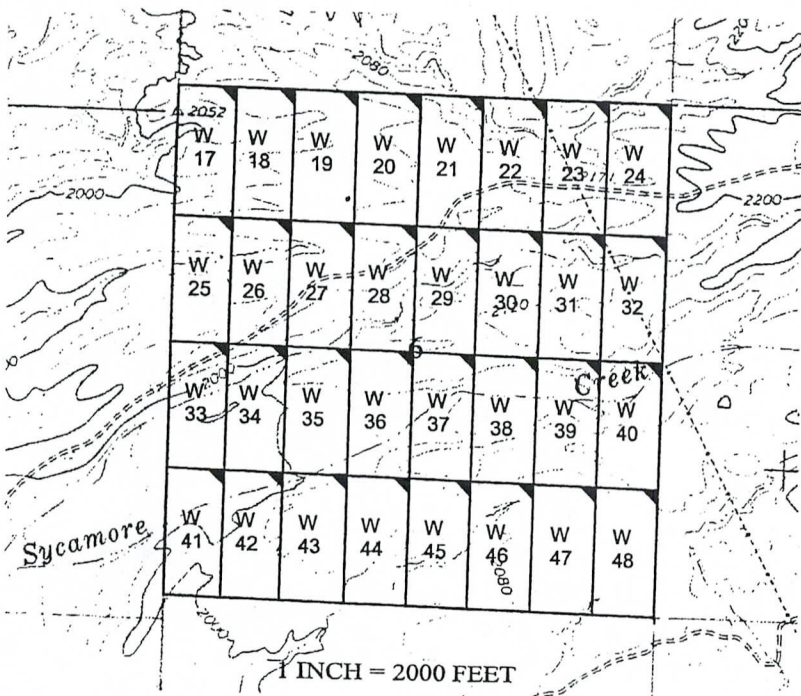
The North East corner of this claim is approximately 5280 feet North and 4620 feet West from the South East corner of Section 6, Township 15 North, Range 12 West, G.&SR.B.M. *Amended*

DATED AND POSTED this Feb 15 2019

BY *Jim Heindinger - Agent*

AMC 452941

RECEIVED
BLM ARIZONA OFFICE
2019 MAR 14 P 12:22
PHOENIX, ARIZONA



The above map depicts the W - 17 placer mining claim, which is located in Section(s) 6, Township 15 North, Range 12 West, Gila and Salt River Baseline and Meridian, Mohave County, Arizona. The claim corners and Location monuments are marked by 2 inch by 2 inch by 5 foot wooden post with aluminum tags.

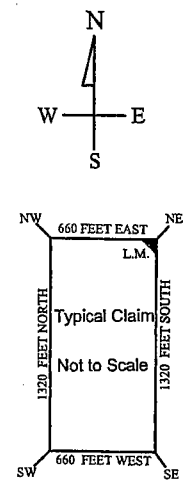
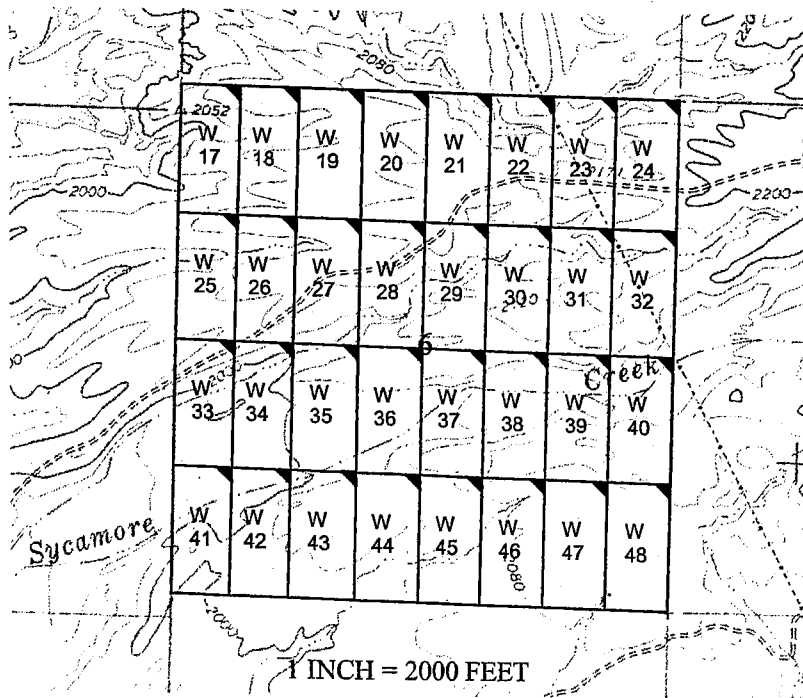
Filed at the request of and return to:
Zenolith LLC
P.O. Box 130
Arvada, Colorado 80001

RECEIVED
BLM AZ STATE OFFICE
2019 JAN 28 P 2:15
PHOENIX, ARIZONA

LOCATION NOTICE FOR PLACER MINING CLAIM

NOTICE IS HEREBY GIVIN that the W- 17 placer mining claim has been located by Zenolith LLC, whose current mailing address is P.O. Box 130, Arvada, Colorado 80001. The general course of this claim is North and South and is situated in Mohave County, Arizona. This claim is approximately 660 feet in width and 1320 feet in length and contains approximately 18.9 acres. This claim runs from the location monument on which the location notice is posted at the NE corner of the claim approximately 660 feet in a West direction to the West end line and 1320 feet in a South direction to the South end line. This claim is marked by four monuments, one at each corner of the claim, claim monuments are marked with 2"x2"x5' wood post with scribed aluminum tags. The Location Monument on which this notice is posted is situated within Section 6, Township 15 North, Range 12 West, Gila and Salt River Baseline and Meridian, Mohave County, Arizona. This claim encompasses portions of the following legal subdivision (s) and is located by legal subdivision: W2 Lot 4 Section 6, Township 15 North, Range 12 West, Gila and Salt River Baseline and Meridian. The locality of this claim with reference to some natural object or permanent monument is as follows: The North East corner of this claim is approximately 5280 feet North and 4620 feet West from the South East corner of Section 6, Township 15 North, Range 12 West, G.&SR.B.M. DATED AND POSTED on the ground this 17 day of November, 2018

BY: Dave Rowe
Dave Rowe, Agent



AM0452941

The above map depicts the W - 17 placer mining claim, which is located in Section(s) 6, Township 15 North, Range 12 West, Gila and Salt River Baseline and Meridian, Mohave County, Arizona. The claim corners and Location monuments are marked by 2 inch by 2 inch by 5 foot wooden post with aluminum tags. The bearings and distances between claims are depicted on the map.

After recording please return to
Zenolith (USA) LLC
PO Box 130
Arvada, CO 80001

FEE# 2019009392

OFFICIAL RECORDS
OF MOHAVE COUNTY
KRISTI BLAIR,
COUNTY RECORDER



02/27/2019 03:52 PM Fee: \$10.00

PAGE: 1 of 1

Amended Location Notice For Placer Mining Claim

Notice is hereby given that the W-18 placer mining claim of record at the AZ State office of the BLM under serial number AMC 452942 was amended by Zenolith (USA) LLC a Delaware Corp, owner thereof, whose address is PO Box 130, Arvada, CO 80001. The date of the original location and recording of the location notice in the Official Records of Mohave County, AZ are as follows:

Date of Location November 17, 2018 Fee# 2019002472

The purpose of this amendment is to correct the locator name to Zenolith (USA) LLC

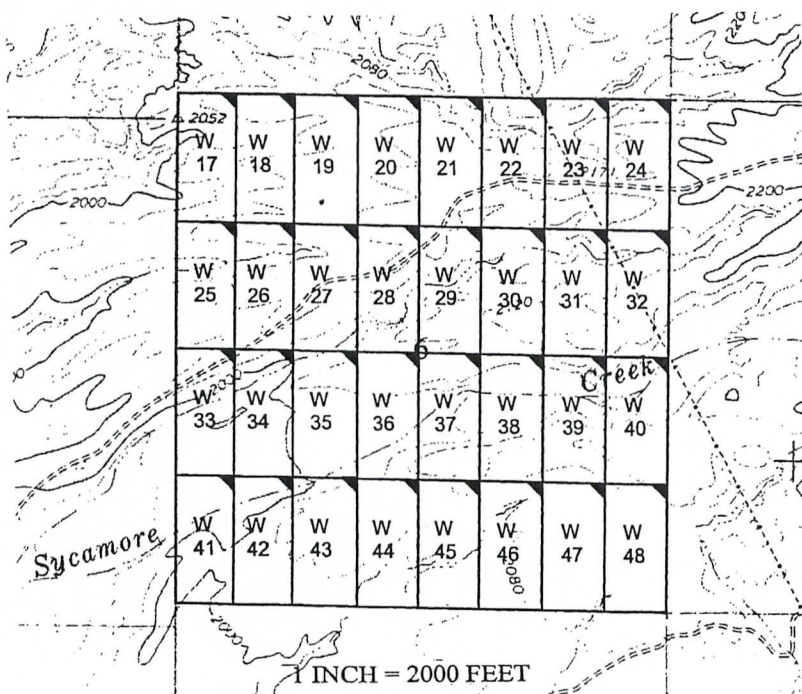
NOTICE IS HEREBY GIVIN that the W- 18 placer mining claim has been located by Zenolith (~~USA~~) LLC whose current mailing address is P.O. Box 130, Arvada, Colorado 80001. The general course of this claim is North and South and is situated in Mohave County, Arizona. This claim is approximately 660 feet in width and 1320 feet in length and contains approximately 18.9 acres. This claim runs from the location monument on which the location notice is posted at the NE corner of the claim approximately 660 feet in a West direction to the West end line and 1320 feet in a South direction to the South end line. This claim is marked by four monuments, one at each corner of the claim, claim monuments are marked with 2"x2"x5' wood post with scribed aluminum tags. The Location Monument on which this notice is posted is situated within Section 6, Township 15 North, Range 12 West, Gila and Salt River Baseline and Meridian, Mohave County, Arizona.

This claim encompasses portions of the following legal subdivision (s) and is located by legal subdivision: E2 Lot 4 Section 6, Township 15 North, Range 12 West, Gila and Salt River Baseline and Meridian.

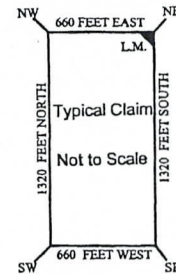
The locality of this claim with reference to some natural object or permanent monument is as follows:

The North East corner of this claim is approximately 5280 feet North and 3960 feet West from the South East corner of Section 6, Township 15 North, Range 12 West, G.&SR.B.M., *Amended,* DATED AND POSTED ~~_____~~ and this Feb 15 2019

BY: *Jim Gindler Agent*



RECEIVED
2019 MAR 14 P 12: 22
PHOENIX, ARIZONA



The above map depicts the W- 18 placer mining claim, which is located in Section(s) 6, Township 15 North, Range 12 West, Gila and Salt River Baseline and Meridian, Mohave County, Arizona. The claim corners and Location monuments are marked by 2 inch by 2 inch by 5 foot wooden post with aluminum tags.

AMC 452942

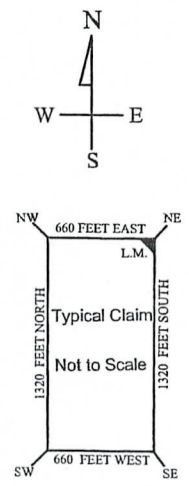
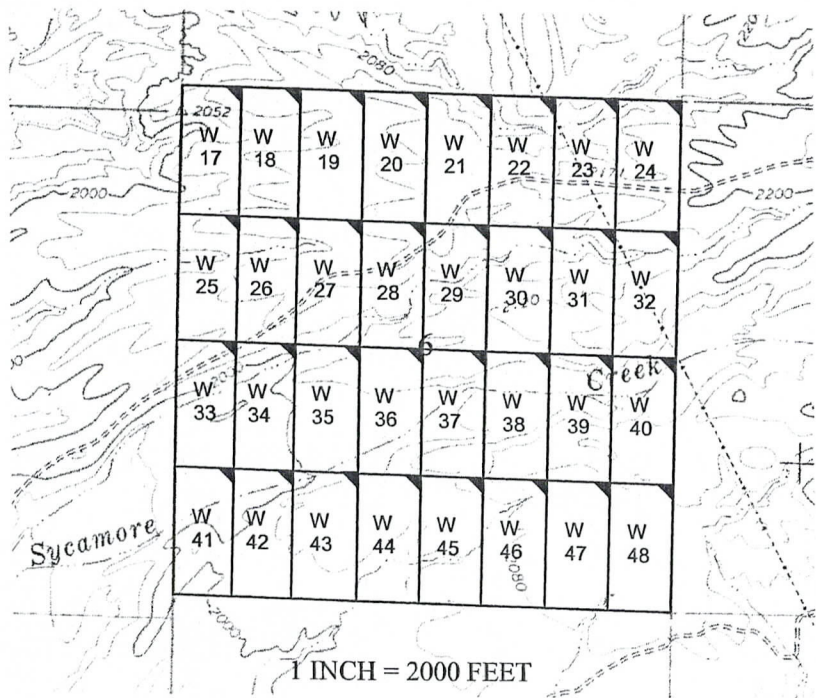
Filed at the request of and return to:
Zenolith LLC
P.O. Box 130
Arvada, Colorado 80001

RECEIVED
BLM AZ STATE OFFICE
2019 JAN 28 P 2:15
PHOENIX, ARIZONA

LOCATION NOTICE FOR PLACER MINING CLAIM

NOTICE IS HEREBY GIVIN that the W- 18 placer mining claim has been located by Zenolith LLC, whose current mailing address is P.O. Box 130, Arvada, Colorado 80001. The general course of this claim is North and South and is situated in Mohave County, Arizona. This claim is approximately 660 feet in width and 1320 feet in length and contains approximately 18.9 acres. This claim runs from the location monument on which the location notice is posted at the NE corner of the claim approximately 660 feet in a West direction to the West end line and 1320 feet in a South direction to the South end line. This claim is marked by four monuments, one at each corner of the claim, claim monuments are marked with 2"x2"x5' wood post with scribed aluminum tags. The Location Monument on which this notice is posted is situated within Section 6, Township 15 North, Range 12 West, Gila and Salt River Baseline and Meridian, Mohave County, Arizona. This claim encompasses portions of the following legal subdivision (s) and is located by legal subdivision: E2 Lot 4 Section 6, Township 15 North, Range 12 West, Gila and Salt River Baseline and Meridian. The locality of this claim with reference to some natural object or permanent monument is as follows: The North East corner of this claim is approximately 5280 feet North and 3960 feet West from the South East corner of Section 6, Township 15 North, Range 12 West, G.&SR.B.M. DATED AND POSTED on the ground this 17 day of November, 2018

BY: Dave Rowe
Dave Rowe, Agent



AM0452942

The above map depicts the W- 18 placer mining claim, which is located in Section(s) 6, Township 15 North, Range 12 West, Gila and Salt River Baseline and Meridian, Mohave County, Arizona. The claim corners and Location monuments are marked by 2 inch by 2 inch by 5 foot wooden post with aluminum tags. The bearings and distances between claims are depicted on the map.

After recording please return to
Zenolith (USA) LLC
PO Box 130
Arvada, CO 80001

Amended Location Notice For Placer Mining Claim

Notice is hereby given that the W-19 placer mining claim of record at the AZ State office of the BLM under serial number AMC 452943 was amended by Zenolith (USA) LLC a Delaware Corp, owner thereof, whose address is PO Box 130, Arvada, CO 80001. The date of the original location and recording of the location notice in the Official Records of Mohave County, AZ are as follows:

Date of Location	Fee#
November 17, 2018	2019002473

The purpose of this amendment is to correct the locator name to Zenolith (USA) LLC

NOTICE IS HEREBY GIVIN that the W-19 placer mining claim has been located by Zenolith ~~(USA) LLC~~ whose current mailing address is P.O. Box 130, Arvada, Colorado 80001. The general course of this claim is North and South approximately 20 total claim acreage. This claim runs from the location monument on which the location notice is posted at the NE corner of the claim approximately 660 feet in a West direction to the West end line and 1320 feet in a South direction to the South end line. This claim is marked by four monuments, one at each corner of the claim, claim monuments are marked with 2"x2"x5' wood post with scribed aluminum tags.

The Location Monument on which this notice is posted is situated within Section 6, Township 15 North, Range 12 West, Gila and Salt River Baseline and Meridian, Mohave County, Arizona.

This claim encompasses portions of the following legal subdivision (s) and is located by legal subdivision:

W2 Lot 3 Section 6, Township 15 North, Range 12 West, Gila and Salt River Baseline and Meridian.

The locality of this claim with reference to some natural object or permanent monument is as follows:

The North East corner of this claim is approximately 5280 feet North and 3300 feet West from the South East corner of Section 6, Township 15 North, Range 12 West, G.&SR.B.M. Amended
DATED AND POSTED ~~2018~~ this Feb 15 2019

BY Jim Heilinger - Agent

FEE# 2019009393

OFFICIAL RECORDS
OF MOHAVE COUNTY
KRISTI BLAIR,
COUNTY RECORDER

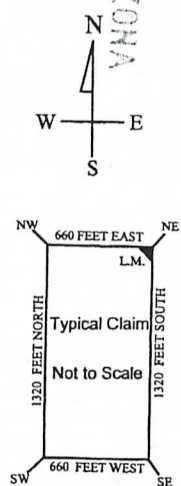
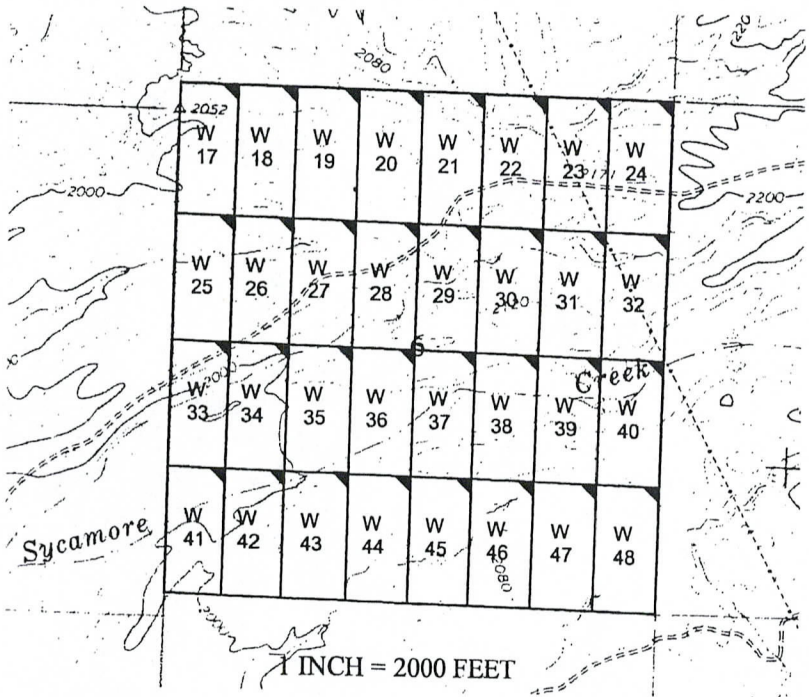


02/27/2019 03:52 PM Fee: \$10.00

PAGE: 1 of 1

AMC 452943

RECEIVED
BLM ARIZONA OFFICE
2019 MAR 14 P 12:22
PHOENIX, ARIZONA



The above map depicts the W-19 placer mining claim, which is located in Section(s) 6, Township 15 North, Range 12 West, Gila and Salt River Baseline and Meridian, Mohave County, Arizona. The claim corners and Location monuments are marked by 2 inch by 2 inch by 5 foot wooden post with aluminum tags.

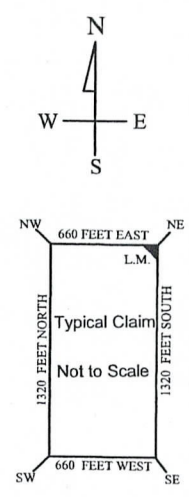
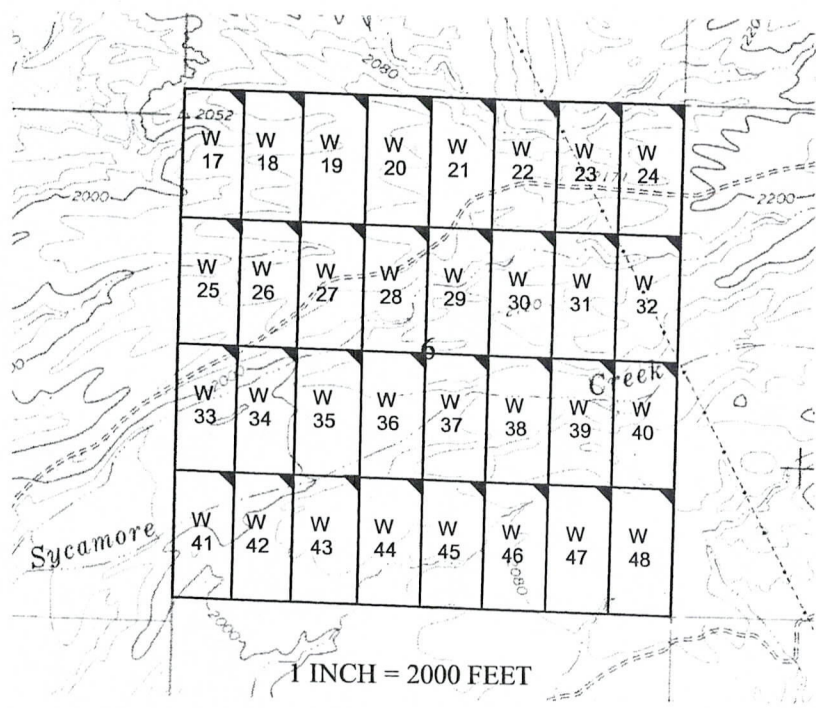
Filed at the request of and return to:
Zenolith LLC
P.O. Box 130
Arvada, Colorado 80001

RECEIVED
BLM AZ STATE OFFICE
2019 JAN 28 P 2:15
PHOENIX, ARIZONA

LOCATION NOTICE FOR PLACER MINING CLAIM

NOTICE IS HEREBY GIVIN that the W- 19 placer mining claim has been located by Zenolith LLC, whose current mailing address is P.O. Box 130, Arvada, Colorado 80001. The general course of this claim is North and South and is situated in Mohave County, Arizona. This claim is approximately 660 feet in width and 1320 feet in length and contains approximately 20 total claim acreage. This claim runs from the location monument on which the location notice is posted at the NE corner of the claim approximately 660 feet in a West direction to the West end line and 1320 feet in a South direction to the South end line. This claim is marked by four monuments, one at each corner of the claim, claim monuments are marked with 2"x2"x5' wood post with scribed aluminum tags. The Location Monument on which this notice is posted is situated within Section 6, Township 15 North, Range 12 West, Gila and Salt River Baseline and Meridian, Mohave County, Arizona. This claim encompasses portions of the following legal subdivision (s) and is located by legal subdivision: W2 Lot 3 Section 6, Township 15 North, Range 12 West, Gila and Salt River Baseline and Meridian. The locality of this claim with reference to some natural object or permanent monument is as follows: The North East corner of this claim is approximately 5280 feet North and 3300 feet West from the South East corner of Section 6, Township 15 North, Range 12 West, G.&SR.B.M. DATED AND POSTED on the ground this 17 day of November, 2018

BY: Dave Rowe
Dave Rowe, Agent



AN0452943

The above map depicts the W - 19 placer mining claim, which is located in Section(s) 6, Township 15 North, Range 12 West, Gila and Salt River Baseline and Meridian, Mohave County, Arizona. The claim corners and Location monuments are marked by 2 inch by 2 inch by 5 foot wooden post with aluminum tags. The bearings and distances between claims are depicted on the map.

FEE# 2019009394

OFFICIAL RECORDS OF MOHAVE COUNTY KRISTI BLAIR, COUNTY RECORDER



02/27/2019 03:52 PM Fee: \$10.00

PAGE: 1 of 1

After recording please return to Zenolith (USA) LLC PO Box 130 Arvada, CO 80001

Amended Location Notice For Placer Mining Claim

Notice is hereby given that the W-20 placer mining claim of record at the AZ State office of the BLM under serial number AMC 452944 was amended by Zenolith (USA) LLC, a Delaware Corp, owner thereof, whose address is PO Box 130, Arvada, CO 80001. The date of the original location and recording of the location notice in the Official Records of Mohave County, AZ are as follows:

Date of Location	Fee#
November 17, 2018	2019002474

The purpose of this amendment is to correct the locator name to Zenolith (USA) LLC

NOTICE IS HEREBY GIVIN that the W-20 placer mining claim has been located by Zenolith (USA) LLC whose current mailing address is P.O. Box 130, Arvada, Colorado 80001. The general course of this claim is North and South and is situated in Mohave County, Arizona. This claim is approximately 660 feet in width and 1320 feet in length and contains approximately 20 total claim acreage. This claim runs from the location monument on which the location notice is posted at the NE corner of the claim approximately 660 feet in a West direction to the West end line and 1320 feet in a South direction to the South end line. This claim is marked by four monuments, one at each corner of the claim, claim monuments are marked with 2"x2"x5' wood post with scribed aluminum tags.

The Location Monument on which this notice is posted is situated within Section 6, Township 15 North, Range 12 West, Gila and Salt River Baseline and Meridian, Mohave County, Arizona.

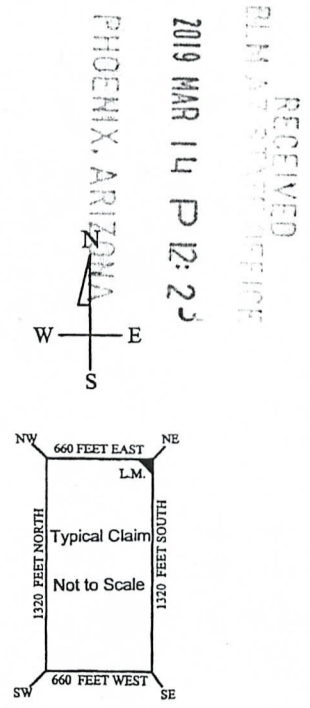
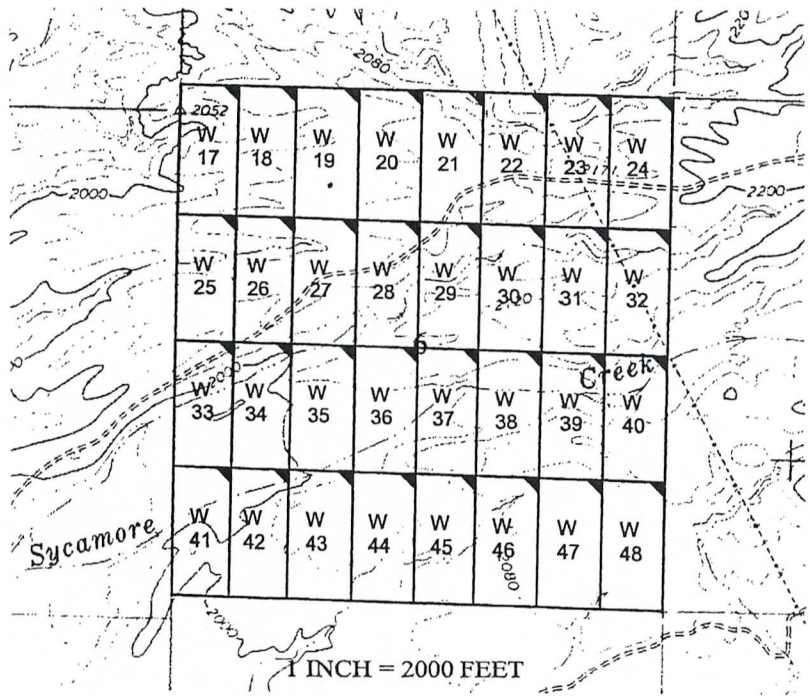
This claim encompasses portions of the following legal subdivision (s) and is located by legal subdivision:

E2 Lot 3 Section 6, Township 15 North, Range 12 West, Gila and Salt River Baseline and Meridian.

The locality of this claim with reference to some natural object or permanent monument is as follows:

The North East corner of this claim is approximately 5280 feet North and 2640 feet West from the South East corner of Section 6, Township 15 North, Range 12 West, G.&SR.B.M. Amended, DATED AND POSTED this Feb 15 2019

BY: Jim Heiliger Agent



Amc 452944

The above map depicts the W-20 placer mining claim, which is located in Section(s) 6, Township 15 North, Range 12 West. Gila and Salt River Baseline and Meridian, Mohave County, Arizona. The claim corners and Location monuments are marked by 2 inch by 2 inch by 5 foot wooden post with aluminum tags

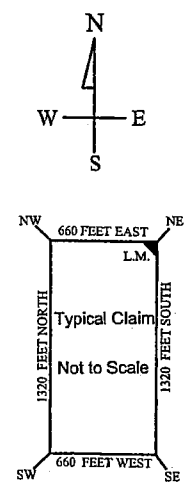
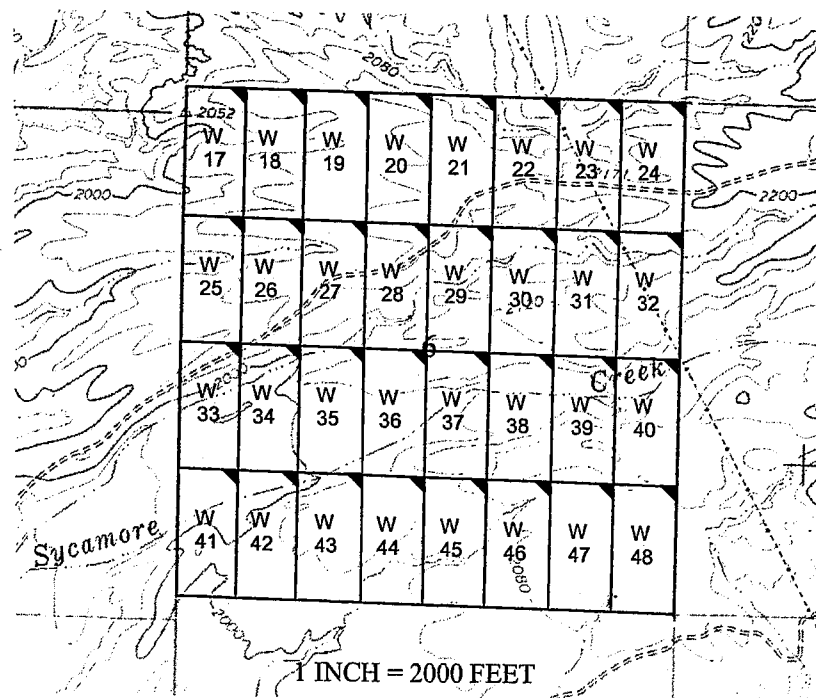
Filed at the request of and return to:
 Zenolith LLC
 P.O. Box 130
 Arvada, Colorado 80001

RECEIVED
 BLM AZ STATE OFFICE
 2019 JAN 28 P 2:15
 PHOENIX, ARIZONA

LOCATION NOTICE FOR PLACER MINING CLAIM

NOTICE IS HEREBY GIVIN that the W- 20 placer mining claim has been located by Zenolith LLC, whose current mailing address is P.O. Box 130, Arvada, Colorado 80001. The general course of this claim is North and South and is situated in Mohave County, Arizona. This claim is approximately 660 feet in width and 1320 feet in length and contains approximately 20 total claim acreage. This claim runs from the location monument on which the location notice is posted at the NE corner of the claim approximately 660 feet in a West direction to the West end line and 1320 feet in a South direction to the South end line. This claim is marked by four monuments, one at each corner of the claim, claim monuments are marked with 2"x2"x5' wood post with scribed aluminum tags. The Location Monument on which this notice is posted is situated within Section 6, Township 15 North, Range 12 West, Gila and Salt River Baseline and Meridian, Mohave County, Arizona. This claim encompasses portions of the following legal subdivision (s) and is located by legal subdivision: E2 Lot 3 Section 6, Township 15 North, Range 12 West, Gila and Salt River Baseline and Meridian. The locality of this claim with reference to some natural object or permanent monument is as follows: The North East corner of this claim is approximately 5280 feet North and 2640 feet West from the South East corner of Section 6, Township 15 North, Range 12 West, G.&SR.B.M. DATED AND POSTED on the ground this 17 day of November, 2018

BY: Dave Rowe
 Dave Rowe, Agent



AM0452944

The above map depicts the W- 20 placer mining claim, which is located in Section(s) 6, Township 15 North, Range 12 West, Gila and Salt River Baseline and Meridian, Mohave County, Arizona. The claim corners and Location monuments are marked by 2 inch by 2 inch by 5 foot wooden post with aluminum tags. The bearings and distances between claims are depicted on the map.

After recording please return to
 Zenolith (USA) LLC
 PO Box 130
 Arvada, CO 80001

FEE# 2019009395

OFFICIAL RECORDS
 OF MOHAVE COUNTY
 KRISTI BLAIR,
 COUNTY RECORDER



02/27/2019 03:52 PM Fee: \$10.00

PAGE: 1 of 1

AMENDED NOTICE OF CORRECTED LOCATOR NAME

Notice is hereby given that the W-21 placer mining claim of record at the AZ State office of the BLM under serial number AMC 452945 was amended by Zenolith (USA) LLC a Delaware Corp, owner thereof, whose address is PO Box 130, Arvada, CO 80001. The date of the original location and recording of the location notice in the Official Records of Mohave County, AZ are as follows:

Date of Location/Amendment	Fee#
November 172018	2019002475

The purpose of this amendment is to correct the locator name to Zenolith (USA) LLC

NOTICE IS HEREBY GIVIN that the W- 21 placer mining claim has been located by Zenolith ~~(USA) LLC~~ whose current mailing address is P.O. Box 130, Arvada, Colorado 80001. The general course of this claim is North and South and is situated in Mohave County, Arizona. This claim is approximately 660 feet in width and 1320 feet in length and contains approximately 20 total claim acreage. This claim runs from the location monument on which the location notice is posted at the NE corner of the claim approximately 660 feet in a West direction to the West end line and 1320 feet in a South direction to the South end line. This claim is marked by four monuments, one at each corner of the claim, claim monuments are marked with 2"x2"x5' wood post with scribed aluminum tags.

The Location Monument on which this notice is posted is situated within Section 6, Township 15 North, Range 12 West, Gila and Salt River Baseline and Meridian, Mohave County, Arizona.

This claim encompasses portions of the following legal subdivision(s) and is located by legal subdivision:

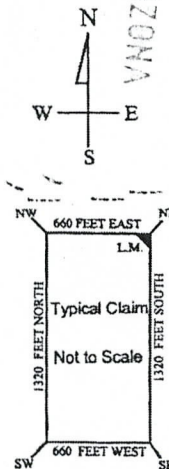
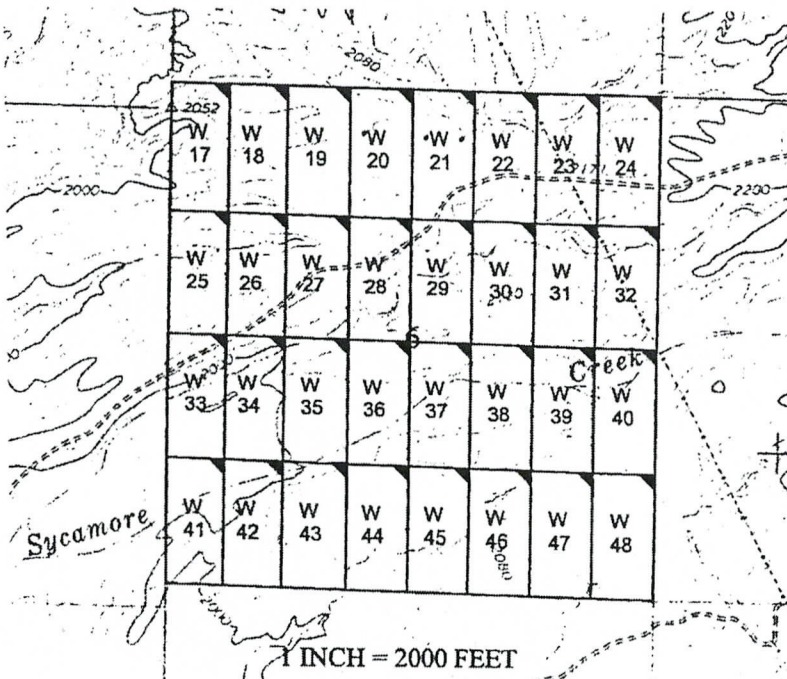
W2 Lot 2 Section 6, Township 15 North, Range 12 West, Gila and Salt River Baseline and Meridian.

The locality of this claim with reference to some natural object or permanent monument is as follows:

The North East corner of this claim is approximately 5280 feet North and 1980 feet West from the South East corner of Section 6, Township 15 North, Range 12 West, G.&SR.B.M.

DATED AND POSTED

By: Jim Heninger - Agent



PHOENIX, ARIZONA

2019 MAR 14 P 12:23

RECEIVED
 BLM ARIZONA DISTRICT OFFICE

AMC 452945

The above map depicts the W - 21 placer mining claim, which is located in Section(s) 6, Township 15 North, Range 12 West, Gila and Salt River Baseline and Meridian, Mohave County, Arizona. The claim corners and Location monuments are marked by 2 inch by 2 inch by 5 foot wooden post with aluminum tags.

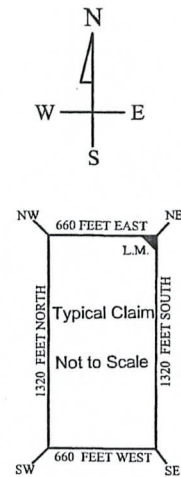
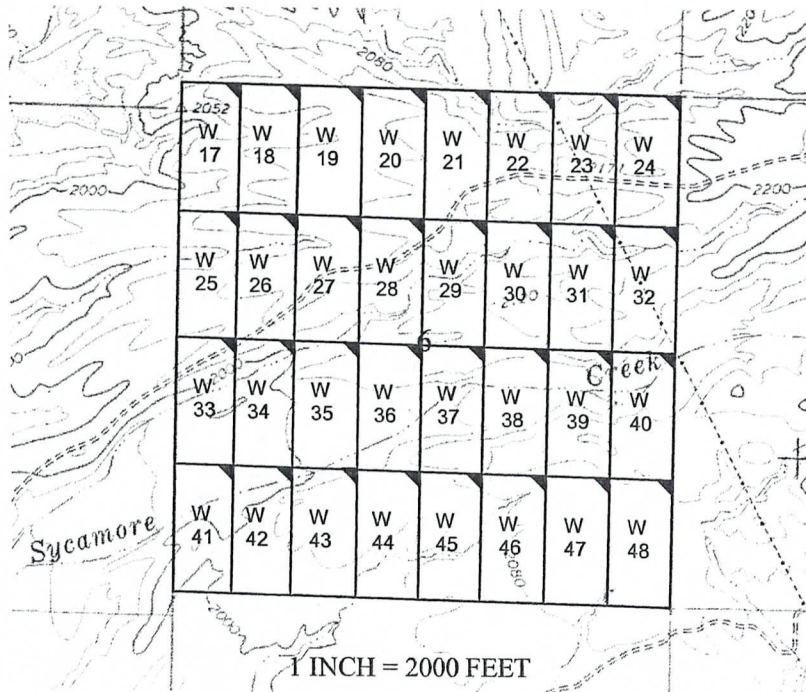
Filed at the request of and return to:
Zenolith LLC
P.O. Box 130
Arvada, Colorado 80001

RECEIVED
BLM AZ STATE OFFICE
2019 JAN 28 P 2:16
PHOENIX, ARIZONA

LOCATION NOTICE FOR PLACER MINING CLAIM

NOTICE IS HEREBY GIVIN that the W- 21 placer mining claim has been located by Zenolith LLC, whose current mailing address is P.O. Box 130, Arvada, Colorado 80001. The general course of this claim is North and South and is situated in Mohave County, Arizona. This claim is approximately 660 feet in width and 1320 feet in length and contains approximately 20 total claim acreage. This claim runs from the location monument on which the location notice is posted at the NE corner of the claim approximately 660 feet in a West direction to the West end line and 1320 feet in a South direction to the South end line. This claim is marked by four monuments, one at each corner of the claim, claim monuments are marked with 2"x2"x5' wood post with scribed aluminum tags. The Location Monument on which this notice is posted is situated within Section 6, Township 15 North, Range 12 West, Gila and Salt River Baseline and Meridian, Mohave County, Arizona. This claim encompasses portions of the following legal subdivision (s) and is located by legal subdivision: W2 Lot 2 Section 6, Township 15 North, Range 12 West, Gila and Salt River Baseline and Meridian. The locality of this claim with reference to some natural object or permanent monument is as follows: The North East corner of this claim is approximately 5280 feet North and 1980 feet West from the South East corner of Section 6, Township 15 North, Range 12 West, G.&SR.B.M. DATED AND POSTED on the ground this 17 day of November, 2018

BY: Dave Rowe
Dave Rowe, Agent



AM0452945

The above map depicts the W - 21 placer mining claim, which is located in Section(s) 6, Township 15 North, Range 12 West, Gila and Salt River Baseline and Meridian, Mohave County, Arizona. The claim corners and Location monuments are marked by 2 inch by 2 inch by 5 foot wooden post with aluminum tags. The bearings and distances between claims are depicted on the map.

FEE# 2019009396

OFFICIAL RECORDS OF MOHAVE COUNTY KRISTI BLAIR, COUNTY RECORDER



02/27/2019 03:52 PM Fee: \$10.00

PAGE: 1 of 1

After recording please return to Zenolith (USA) LLC PO Box 130 Arvada, CO 80001

Amended Location Notice For Placer Mining Claim

Notice is hereby given that the W-22 placer mining claim of record at the AZ State office of the BLM under serial number AMC 452946 was amended by Zenolith (USA) LLC a Delaware Corp, owner thereof, whose address is PO Box 130, Arvada, CO 80001. The date of the original location and recording of the location notice in the Official Records of Mohave County, AZ are as follows:

Date of Location November 17, 2018 Fee# 2019002476

The purpose of this amendment is to correct the locator name to Zenolith (USA) LLC

NOTICE IS HEREBY GIVIN that the W- 22 placer mining claim has been located by Zenolith (USA) LLC whose current mailing address is P.O. Box 130, Arvada, Colorado 80001. The general course of this claim is North and South and is situated in Mohave County, Arizona. This claim is approximately 660 feet in width and 1320 feet in length and contains approximately 20 total claim acreage. This claim runs from the location monument on which the location notice is posted at the NE corner of the claim approximately 660 feet in a West direction to the West end line and 1320 feet in a South direction to the South end line. This claim is marked by four monuments, one at each corner of the claim, claim monuments are marked with 2"x2"x5' wood post with scribed aluminum tags.

The Location Monument on which this notice is posted is situated within Section 6, Township 15 North, Range 12 West, Gila and Salt River Baseline and Meridian, Mohave County, Arizona.

This claim encompasses portions of the following legal subdivision (s) and is located by legal subdivision:

E2 Lot 2 Section 6, Township 15 North, Range 12 West, Gila and Salt River Baseline and Meridian.

The locality of this claim with reference to some natural object or permanent monument is as follows:

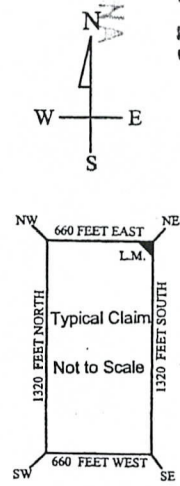
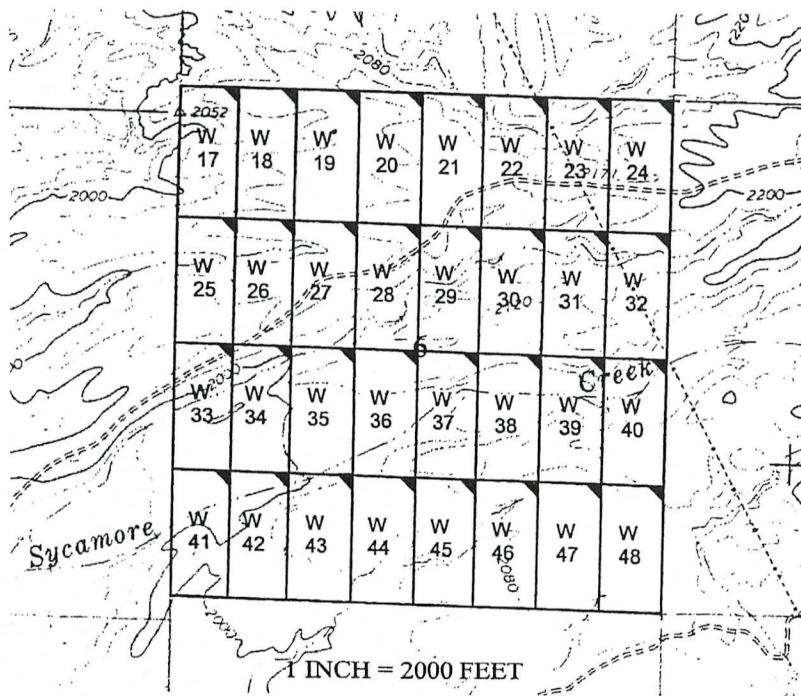
The North East corner of this claim is approximately 5280 feet North and 1320 feet West from the South East corner of Section 6, Township 15 North, Range 12 West, G.&SR.B.M. Amended

DATED AND POSTED this February 15-2019

BY: Jim Guntzinger - Agent

AMC 452946

RECEIVED PHOENIX, ARIZONA 2019 MAR 14 P 12:23



The above map depicts the W - 22 placer mining claim, which is located in Section(s) 6, Township

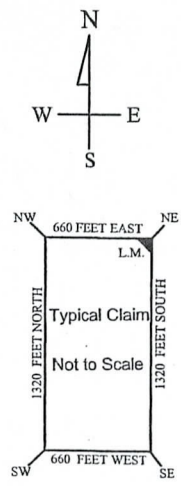
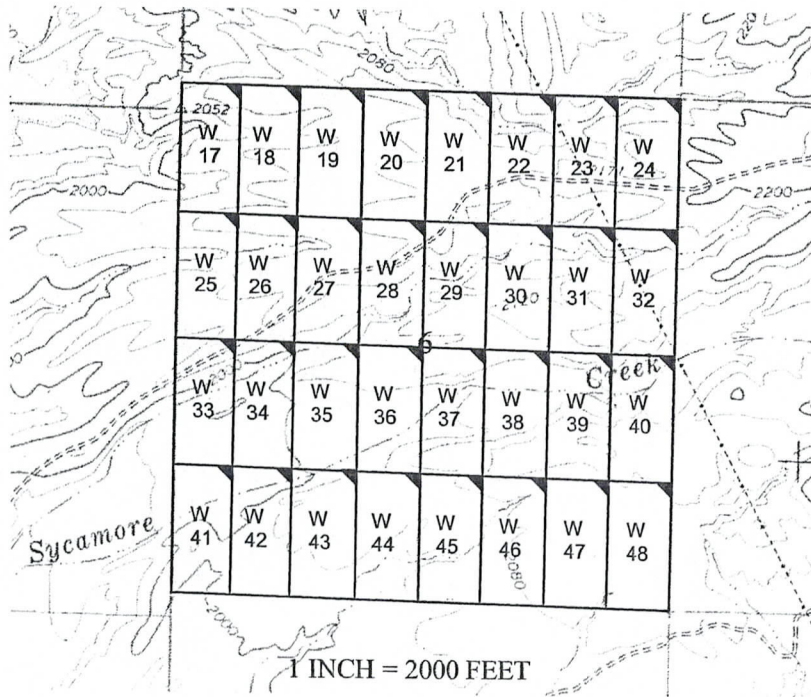
Filed at the request of and return to:
Zenolith LLC
P.O. Box 130
Arvada, Colorado 80001

RECEIVED
BLM AZ STATE OFFICE
2019 JAN 28 P 2:18
PHOENIX, ARIZONA

LOCATION NOTICE FOR PLACER MINING CLAIM

NOTICE IS HEREBY GIVIN that the W- 22 placer mining claim has been located by Zenolith LLC, whose current mailing address is P.O. Box 130, Arvada, Colorado 80001. The general course of this claim is North and South and is situated in Mohave County, Arizona. This claim is approximately 660 feet in width and 1320 feet in length and contains approximately 20 total claim acreage. This claim runs from the location monument on which the location notice is posted at the NE corner of the claim approximately 660 feet in a West direction to the West end line and 1320 feet in a South direction to the South end line. This claim is marked by four monuments, one at each corner of the claim, claim monuments are marked with 2"x2"x5' wood post with scribed aluminum tags. The Location Monument on which this notice is posted is situated within Section 6, Township 15 North, Range 12 West, Gila and Salt River Baseline and Meridian, Mohave County, Arizona. This claim encompasses portions of the following legal subdivision (s) and is located by legal subdivision: E2 Lot 2 Section 6, Township 15 North, Range 12 West, Gila and Salt River Baseline and Meridian. The locality of this claim with reference to some natural object or permanent monument is as follows: The North East corner of this claim is approximately 5280 feet North and 1320 feet West from the South East corner of Section 6, Township 15 North, Range 12 West, G.&SR.B.M. DATED AND POSTED on the ground this 17 day of November, 2018

BY: *Dave Rowe*
Dave Rowe, Agent



AMC452946

The above map depicts the W - 22 placer mining claim, which is located in Section(s) 6, Township 15 North, Range 12 West, Gila and Salt River Baseline and Meridian, Mohave County, Arizona. The claim corners and Location monuments are marked by 2 inch by 2 inch by 5 foot wooden post with aluminum tags. The bearings and distances between claims are depicted on the map.

After recording please return to
Zenolith (USA) LLC
PO Box 130
Arvada, CO 80001

FEE# 2019009397

OFFICIAL RECORDS
OF MOHAVE COUNTY
KRISTI BLAIR,
COUNTY RECORDER



02/27/2019 03:52 PM Fee: \$10.00

PAGE: 1 of 1

Amended Location Notice For Placer Mining Claim

Notice is hereby given that the W-23 placer mining claim of record at the AZ State office of the BLM under serial number AMC 452947 was amended by Zenolith (USA) LLC, a Delaware Corp, owner thereof, whose address is PO Box 130, Arvada, CO 80001. The date of the original location and recording of the location notice in the Official Records of Mohave County, AZ are as follows:

Date of Location Fee#
November 17, 2018 2019002477

The purpose of this amendment is to correct the locator name to Zenolith (USA) LLC

NOTICE IS HEREBY GIVIN that the W- 23 placer mining claim has been located by Zenolith ~~(USA)~~ LLC whose current mailing address is P.O. Box 130, Arvada, Colorado 80001. The general course of this claim is North and South and is situated in Mohave County, Arizona. This claim is approximately 660 feet in width and 1320 feet in length and contains approximately 20 total claim acreage. This claim runs from the location monument on which the location notice is posted at the NE corner of the claim approximately 660 feet in a West direction to the West end line and 1320 feet in a South direction to the South end line. This claim is marked by four monuments, one at each corner of the claim, claim monuments are marked with 2"x2"x5' wood post with scribed aluminum tags.

The Location Monument on which this notice is posted is situated within Section 6, Township 15 North, Range 12 West, Gila and Salt River Baseline and Meridian, Mohave County, Arizona.

This claim encompasses portions of the following legal subdivision (s) and is located by legal subdivision:

W2 Lot 1 Section 6, Township 15 North, Range 12 West, Gila and Salt River Baseline and Meridian.

The locality of this claim with reference to some natural object or permanent monument is as follows:

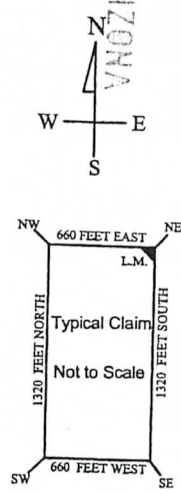
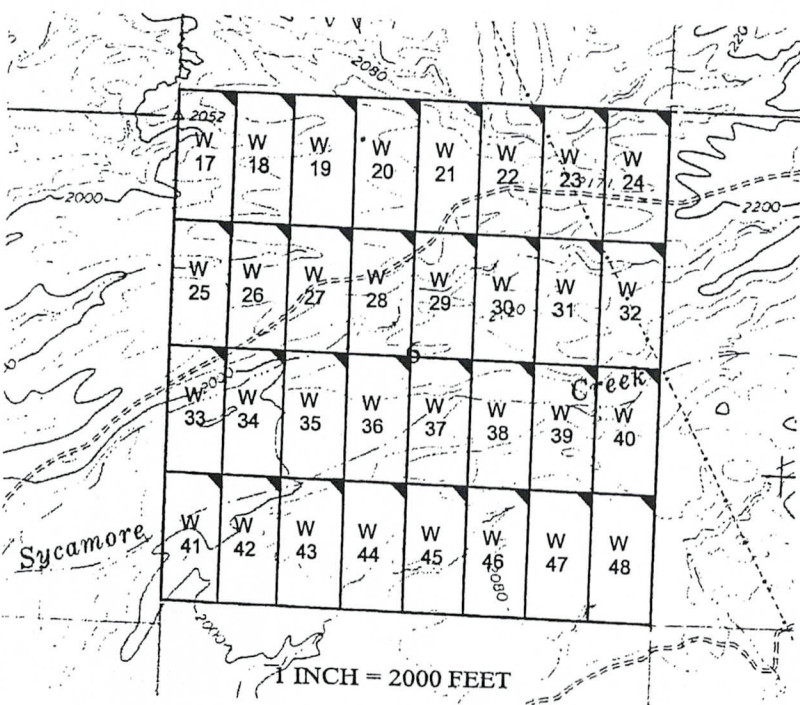
The North East corner of this claim is approximately 5280 feet North and 660 feet West from the South East corner of Section 6, Township 15 North, Range 12 West, G.&SR.B.M.

DATED AND POSTED of this February 15-2019 Amended

BY: *Jim Deilinger - Agent*

Amc 452947

RECEIVED
BLM ARIZONA OFFICE
2019 MAR 14 P 12:23
PHOENIX, ARIZONA



The above map depicts the W - 23 placer mining claim, which is located in Section(s) 6, Township

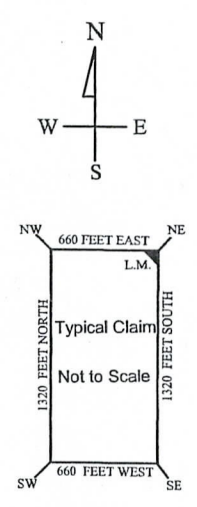
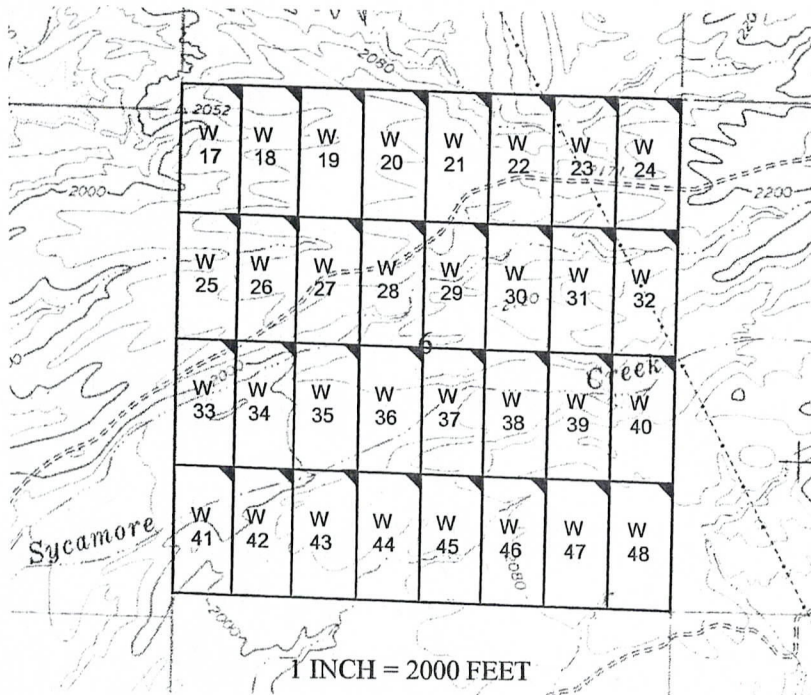
Filed at the request of and return to:
Zenolith LLC
P.O. Box 130
Arvada, Colorado 80001

RECEIVED
BLM AZ STATE OFFICE
2019 JAN 28 P 2:16
PHOENIX, ARIZONA

LOCATION NOTICE FOR PLACER MINING CLAIM

NOTICE IS HEREBY GIVIN that the W- 23 placer mining claim has been located by Zenolith LLC, whose current mailing address is P.O. Box 130, Arvada, Colorado 80001. The general course of this claim is North and South and is situated in Mohave County, Arizona. This claim is approximately 660 feet in width and 1320 feet in length and contains approximately 20 total claim acreage. This claim runs from the location monument on which the location notice is posted at the NE corner of the claim approximately 660 feet in a West direction to the West end line and 1320 feet in a South direction to the South end line. This claim is marked by four monuments, one at each corner of the claim, claim monuments are marked with 2"x2"x5' wood post with scribed aluminum tags. The Location Monument on which this notice is posted is situated within Section 6, Township 15 North, Range 12 West, Gila and Salt River Baseline and Meridian, Mohave County, Arizona. This claim encompasses portions of the following legal subdivision (s) and is located by legal subdivision: W2 Lot 1 Section 6, Township 15 North, Range 12 West, Gila and Salt River Baseline and Meridian. The locality of this claim with reference to some natural object or permanent monument is as follows: The North East corner of this claim is approximately 5280 feet North and 660 feet West from the South East corner of Section 6, Township 15 North, Range 12 West, G.&SR.B.M. DATED AND POSTED on the ground this 17 day of November, 2018

BY: *Dave Rowe*
Dave Rowe, Agent



AM0452947

The above map depicts the W - 23 placer mining claim, which is located in Section(s) 6, Township 15 North, Range 12 West, Gila and Salt River Baseline and Meridian, Mohave County, Arizona. The claim corners and Location monuments are marked by 2 inch by 2 inch by 5 foot wooden post with aluminum tags. The bearings and distances between claims are depicted on the map.

FEE# 2019009398

OFFICIAL RECORDS OF MOHAVE COUNTY KRISTI BLAIR, COUNTY RECORDER



02/27/2019 03:52 PM Fee: \$10.00

PAGE: 1 of 1

After recording please return to Zenolith (USA) LLC PO Box 130 Arvada, CO 80001

Amended Location Notice For Placer Mining Claim

Notice is hereby given that the W-24 placer mining claim of record at the AZ State office of the BLM under serial number AMC 452948 was amended by Zenolith (USA) LLC a Delaware Corp, owner thereof, whose address is PO Box 130, Arvada, CO 80001. The date of the original location and recording of the location notice in the Official Records of Mohave County, AZ are as follows:

Date of Location November 17, 2018 Fee# 2019002478

The purpose of this amendment is to correct the locator name to Zenolith (USA) LLC

NOTICE IS HEREBY GIVIN that the W-24 placer mining claim has been located by Zenolith (USA) LLC whose current mailing address is P.O. Box 130, Arvada, Colorado 80001. The general course of this claim is North and South approximately 20 total claim acreage. This claim runs from the location monument on which the location notice is posted at the NE corner of the claim approximately 660 feet in a West direction to the West end line and 1320 feet in a South direction to the South end line. This claim is marked by four monuments, one at each corner of the claim, claim monuments are marked with 2"x2"x5' wood post with scribed aluminum tags.

The Location Monument on which this notice is posted is situated within Section 6, Township 15 North, Range 12 West, Gila and Salt River Baseline and Meridian, Mohave County, Arizona.

This claim encompasses portions of the following legal subdivision (s) and is located by legal subdivision: E2 Lot 1 Section 6, Township 15 North, Range 12 West, Gila and Salt River Baseline and Meridian.

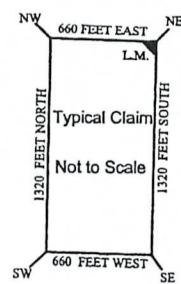
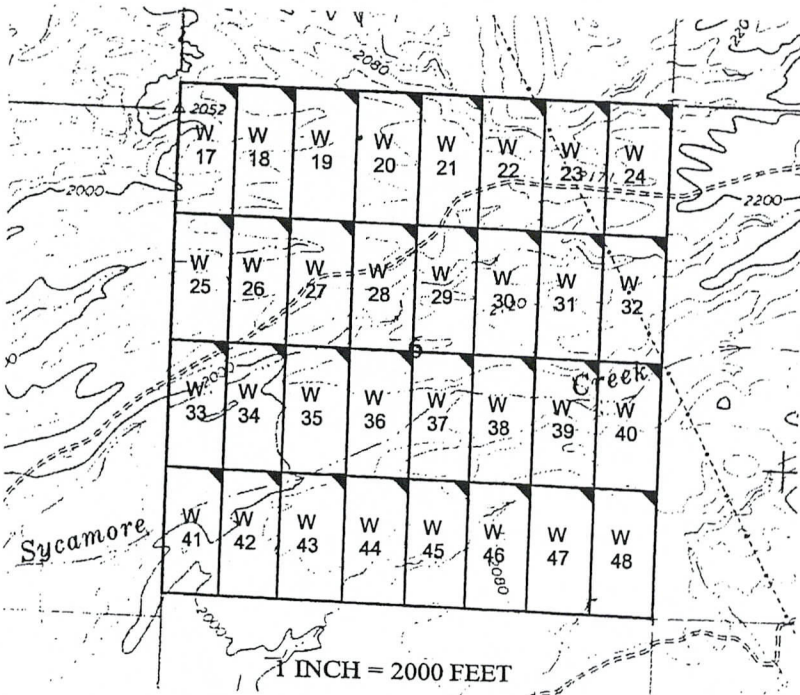
The locality of this claim with reference to some natural object or permanent monument is as follows:

The North East corner of this claim is approximately 5280 feet North and 0 feet West from the South East corner of Section 6, Township 15 North, Range 12 West, G.&SR.B.M. Amended DATED AND POSTED this February 15-2019

BY: Jim Sinsinger - Agent

AMC 452948

RECEIVED BLM AZ STATE OFFICE PHOENIX, ARIZONA 2019 MAR 14 P 12:23



The above map depicts the W-24 placer mining claim, which is located in Section(s) 6, Township

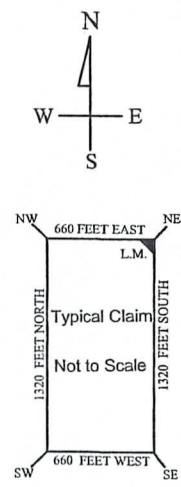
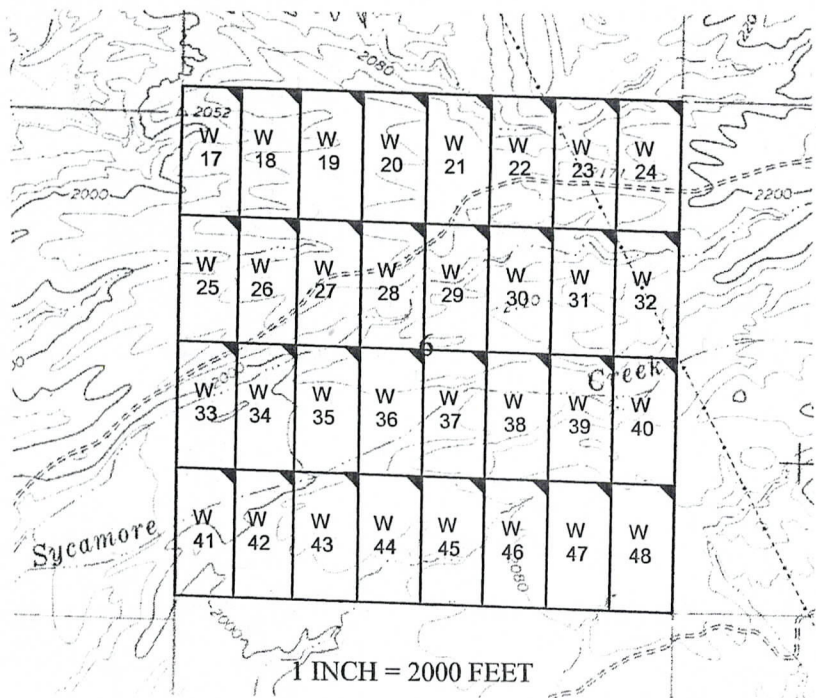
Filed at the request of and return to:
Zenolith LLC
P.O. Box 130
Arvada, Colorado 80001

RECEIVED
BLM AZ STATE OFFICE
2019 JAN 28 P 2
PHOENIX, ARIZONA

LOCATION NOTICE FOR PLACER MINING CLAIM

NOTICE IS HEREBY GIVIN that the W- 24 placer mining claim has been located by Zenolith LLC, whose current mailing address is P.O. Box 130, Arvada, Colorado 80001. The general course of this claim is North and South and is situated in Mohave County, Arizona. This claim is approximately 660 feet in width and 1320 feet in length and contains approximately 20 total claim acreage. This claim runs from the location monument on which the location notice is posted at the NE corner of the claim approximately 660 feet in a West direction to the West end line and 1320 feet in a South direction to the South end line. This claim is marked by four monuments, one at each corner of the claim, claim monuments are marked with 2"x2"x5' wood post with scribed aluminum tags. The Location Monument on which this notice is posted is situated within Section 6, Township 15 North, Range 12 West, Gila and Salt River Baseline and Meridian, Mohave County, Arizona. This claim encompasses portions of the following legal subdivision (s) and is located by legal subdivision: E2 LOT 1 Section 6, Township 15 North, Range 12 West, Gila and Salt River Baseline and Meridian. The locality of this claim with reference to some natural object or permanent monument is as follows: The North East corner of this claim is approximately 5280 feet North and 0 feet West from the South East corner of Section 6, Township 15 North, Range 12 West, G.&SR.B.M. DATED AND POSTED on the ground this 17 day of November, 2018

BY: Dave Rowe
Dave Rowe, Agent



AM0452948

The above map depicts the W - 24 placer mining claim, which is located in Section(s) 6, Township 15 North, Range 12 West, Gila and Salt River Baseline and Meridian, Mohave County, Arizona. The claim corners and Location monuments are marked by 2 inch by 2 inch by 5 foot wooden post with aluminum tags. The bearings and distances between claims are depicted on the map.

FEE# 2019009399

OFFICIAL RECORDS
OF MOHAVE COUNTY
KRISTI BLAIR,
COUNTY RECORDER



02/27/2019 03:52 PM Fee: \$10.00

PAGE: 1 of 1

After recording please return to
Zenolith (USA) LLC
PO Box 130
Arvada, CO 80001

Amended Location Notice For Placer Mining Claim

Notice is hereby given that the W-25 placer mining claim of record at the AZ State office of the BLM under serial number AMC 452949 was amended by Zenolith (USA) LLC a Delaware Corp, owner thereof, whose address is PO Box 130, Arvada, CO 80001. The date of the original location and recording of the location notice in the Official Records of Mohave County, AZ are as follows:

Date of Location	Fee#
November 17, 2018	2019002479

The purpose of this amendment is to correct the locator name to Zenolith (USA) LLC

NOTICE IS HEREBY GIVIN that the W- 25 placer mining claim has been located by Zenolith ~~(USA)~~ (USA) LLC whose current mailing address is P.O. Box 130, Arvada, Colorado 80001. The general course of this claim is North and South and is situated in Mohave County, Arizona. This claim is approximately 660 feet in width and 1320 feet in length and contains approximately 18.4 acres. This claim runs from the location monument on which the location notice is posted at the NE corner of the claim approximately 660 feet in a West direction to the West end line and 1320 feet in a South direction to the South end line. This claim is marked by four monuments, one at each corner of the claim, claim monuments are marked with 2"x2"x5' wood post with scribed aluminum tags.

The Location Monument on which this notice is posted is situated within Section 6, Township 15 North, Range 12 West, Gila and Salt River Baseline and Meridian, Mohave County, Arizona.

This claim encompasses portions of the following legal subdivision (s) and is located by legal subdivision:

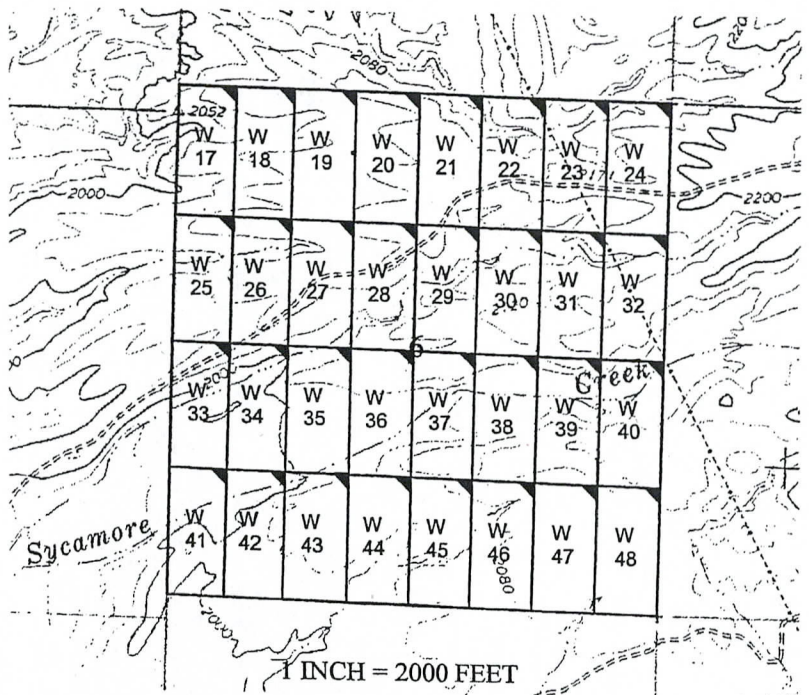
W2 Lot 5 Section 6, Township 15 North, Range 12 West, Gila and Salt River Baseline and Meridian.

The locality of this claim with reference to some natural object or permanent monument is as follows:

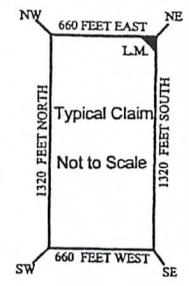
The North East corner of this claim is approximately 3960 feet North and 4620 feet West from the South East corner of Section 6, Township 15 North, Range 12 West, G.&SR.B.M.

DATED AND POSTED ~~February 15, 2019~~ this February 15-2019 Amended

BY: *Jiri Heuliger - Agent*



RECEIVED
 PHOENIX, ARIZONA
 2019 MAR 14 P 12:23



AMC 452949

The above map depicts the W - 25 placer mining claim, which is located in Section(s) 6, Township 15 North Range 12 West, Gila and Salt River Baseline and Meridian, Mohave County, Arizona.

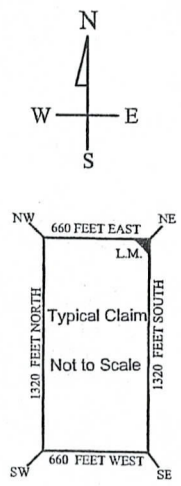
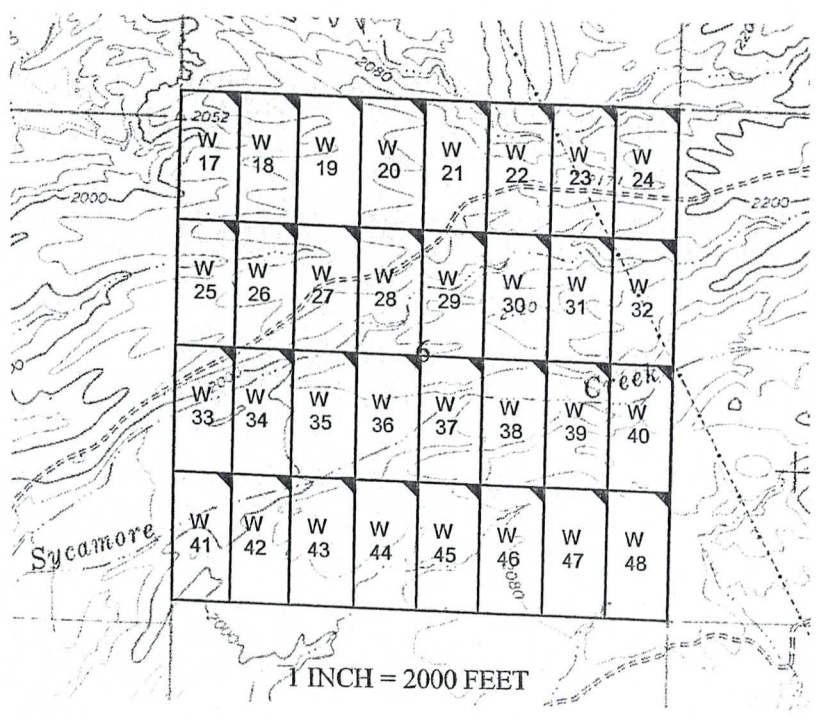
Filed at the request of and return to:
Zenolith LLC
P.O. Box 130
Arvada, Colorado 80001

RECEIVED
BLM AZ STATE OFFICE
2019 JAN 28 P 2:14 PM
PHOENIX, ARIZONA

LOCATION NOTICE FOR PLACER MINING CLAIM

NOTICE IS HEREBY GIVIN that the W- 25 placer mining claim has been located by Zenolith LLC, whose current mailing address is P.O. Box 130, Arvada, Colorado 80001. The general course of this claim is North and South and is situated in Mohave County, Arizona. This claim is approximately 660 feet in width and 1320 feet in length and contains approximately 18.4 acres. This claim runs from the location monument on which the location notice is posted at the NE corner of the claim approximately 660 feet in a West direction to the West end line and 1320 feet in a South direction to the South end line. This claim is marked by four monuments, one at each corner of the claim, claim monuments are marked with 2"x2"x5' wood post with scribed aluminum tags. The Location Monument on which this notice is posted is situated within Section 6, Township 15 North, Range 12 West, Gila and Salt River Baseline and Meridian, Mohave County, Arizona. This claim encompasses portions of the following legal subdivision (s) and is located by legal subdivision: W2 Lot 5 Section 6, Township 15 North, Range 12 West, Gila and Salt River Baseline and Meridian. The locality of this claim with reference to some natural object or permanent monument is as follows: The North East corner of this claim is approximately 3960 feet North and 4620 feet West from the South East corner of Section 6, Township 15 North, Range 12 West, G.&SR.B.M. DATED AND POSTED on the ground this 17 day of November, 2018

BY: Dave Rowe
Dave Rowe, Agent



AMC452949

The above map depicts the W - 25 placer mining claim, which is located in Section(s) 6, Township 15 North, Range 12 West, Gila and Salt River Baseline and Meridian, Mohave County, Arizona. The claim corners and Location monuments are marked by 2 inch by 2 inch by 5 foot wooden post with aluminum tags. The bearings and distances between claims are depicted on the map.

FEE# 2019009400

OFFICIAL RECORDS OF MOHAVE COUNTY KRISTI BLAIR, COUNTY RECORDER



02/27/2019 03:52 PM Fee: \$10.00

PAGE: 1 of 1

After recording please return to Zenolith (USA) LLC PO Box 130 Arvada, CO 80001

Amended Location Notice For Placer Mining Claim

Notice is hereby given that the W-26 placer mining claim of record at the AZ State office of the BLM under serial number AMC 452950 was amended by Zenolith (USA) LLC a Delaware Corp, owner thereof, whose address is PO Box 130, Arvada, CO 80001. The date of the original location and recording of the location notice in the Official Records of Mohave County, AZ are as follows:

Date of Location November 17, 2018 Fee# 2019002480

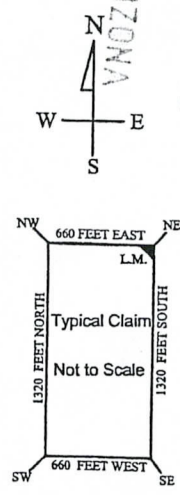
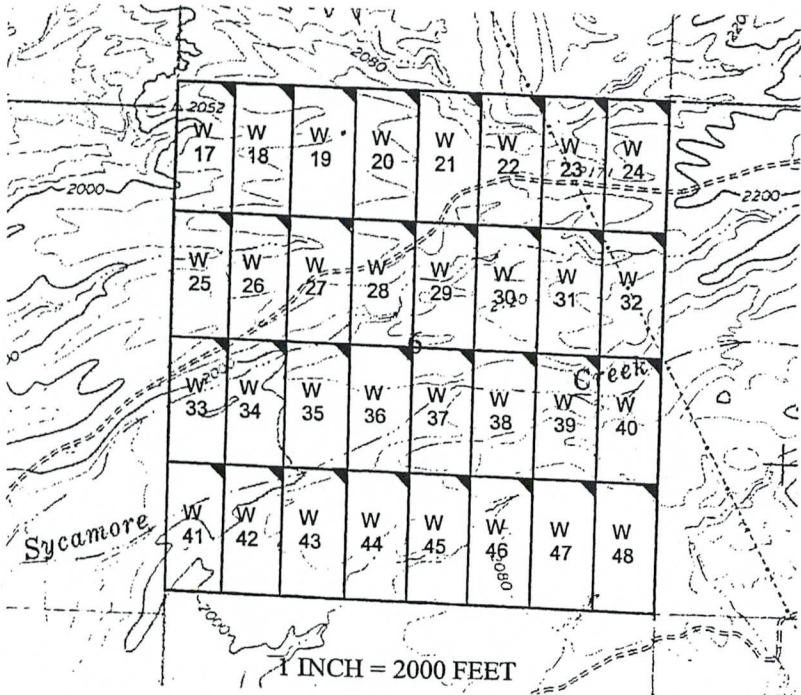
The purpose of this amendment is to correct the locator name to Zenolith (USA) LLC

NOTICE IS HEREBY GIVIN that the W- 26 placer mining claim has been located by Zenolith (USA) LLC whose current mailing address is P.O. Box 130, Arvada, Colorado 80001. The general course of this claim is North and South and is situated in Mohave County, Arizona. This claim is approximately 660 feet in width and 1320 feet in length and contains approximately 18.4 acres. This claim runs from the location monument on which the location notice is posted at the NE corner of the claim approximately 660 feet in a West direction to the West end line and 1320 feet in a South direction to the South end line. This claim is marked by four monuments, one at each corner of the claim, claim monuments are marked with 2"x2"x5' wood post with scribed aluminum tags. The Location Monument on which this notice is posted is situated within Section 6, Township 15 North, Range 12 West, Gila and Salt River Baseline and Meridian, Mohave County, Arizona. This claim encompasses portions of the following legal subdivision (s) and is located by legal subdivision: E2 Lot 5 Section 6, Township 15 North, Range 12 West, Gila and Salt River Baseline and Meridian. The locality of this claim with reference to some natural object or permanent monument is as follows: The North East corner of this claim is approximately 3960 feet North and 3960 feet West from the South East corner of Section 6, Township 15 North, Range 12 West, G.&SR.B.M. Amended, DATED AND POSTED this February 15- 2019

BY: Jim Duderger - Agent

PHOENIX, ARIZONA 2019 MAR 14 P 12:23 RECEIVED BLM ARIZONA

AMC 452950



1 INCH = 2000 FEET

The above map depicts the W - 26 placer mining claim, which is located in Section(s) 6, Township 15 North, Range 12 West, Gila and Salt River Baseline and Meridian, Mohave County, Arizona.

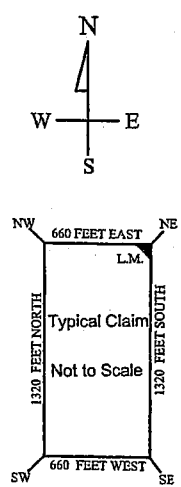
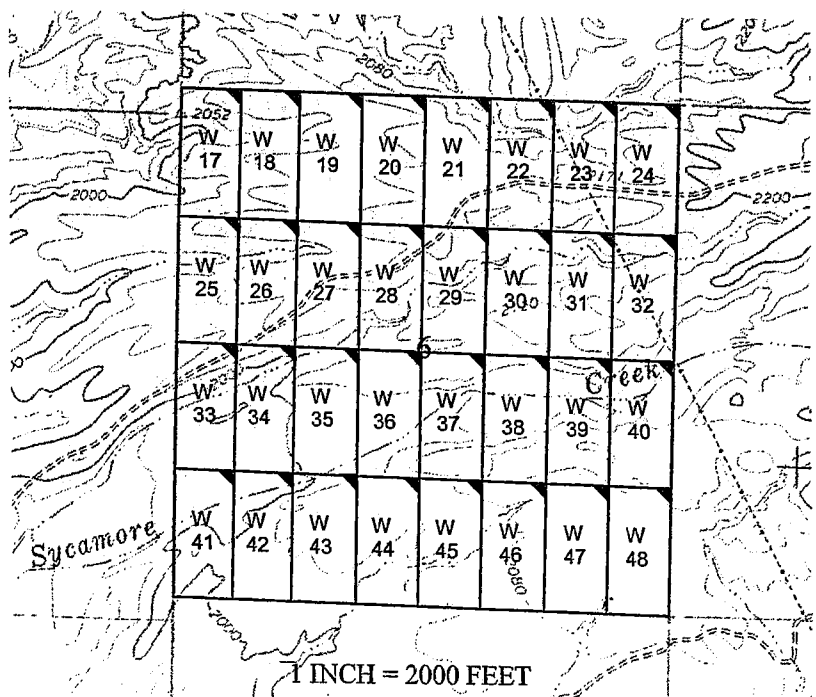
Filed at the request of and return to:
Zenolith LLC
P.O. Box 130
Arvada, Colorado 80001

RECEIVED
BLM AZ STATE OFFICE
2019 JAN 28 P 2:16
PHOENIX, ARIZONA

LOCATION NOTICE FOR PLACER MINING CLAIM

NOTICE IS HEREBY GIVIN that the W- 26 placer mining claim has been located by Zenolith LLC, whose current mailing address is P.O. Box 130, Arvada, Colorado 80001. The general course of this claim is North and South and is situated in Mohave County, Arizona. This claim is approximately 660 feet in width and 1320 feet in length and contains approximately 18.4 acres. This claim runs from the location monument on which the location notice is posted at the NE corner of the claim approximately 660 feet in a West direction to the West end line and 1320 feet in a South direction to the South end line. This claim is marked by four monuments, one at each corner of the claim, claim monuments are marked with 2"x2"x5' wood post with scribed aluminum tags. The Location Monument on which this notice is posted is situated within Section 6, Township 15 North, Range 12 West, Gila and Salt River Baseline and Meridian, Mohave County, Arizona. This claim encompasses portions of the following legal subdivision (s) and is located by legal subdivision: E2 Lot 5 Section 6, Township 15 North, Range 12 West, Gila and Salt River Baseline and Meridian. The locality of this claim with reference to some natural object or permanent monument is as follows: The North East corner of this claim is approximately 3960 feet North and 3960 feet West from the South East corner of Section 6, Township 15 North, Range 12 West, G.&SR.B.M. DATED AND POSTED on the ground this 17 day of November, 2018

BY: *Dave Rowe*
Dave Rowe, Agent



AM0452950

The above map depicts the W - 26 placer mining claim, which is located in Section(s) 6, Township 15 North, Range 12 West, Gila and Salt River Baseline and Meridian, Mohave County, Arizona. The claim corners and Location monuments are marked by 2 inch by 2 inch by 5 foot wooden post with aluminum tags. The bearings and distances between claims are depicted on the map.

FEE# 2019009401

OFFICIAL RECORDS
OF MOHAVE COUNTY
KRISTI BLAIR,
COUNTY RECORDER



02/27/2019 03:52 PM Fee: \$10.00

PAGE: 1 of 1

After recording please return to
Zenolith (USA) LLC
PO Box 130
Arvada, CO 80001

Amended Location Notice For Placer Mining Claim

Notice is hereby given that the W-27 placer mining claim of record at the AZ State office of the BLM under serial number AMC 452951 was amended by Zenolith (USA) LLC, a Delaware Corp, owner thereof, whose address is PO Box 130, Arvada, CO 80001. The date of the original location and recording of the location notice in the Official Records of Mohave County, AZ are as follows:

Date of Location	Fee#
November 17, 2018	2019002481

The purpose of this amendment is to correct the locator name to Zenolith (USA) LLC

NOTICE IS HEREBY GIVIN that the W- 27 placer mining claim has been located by Zenolith ~~USA~~ (USA) LLC whose current mailing address is P.O. Box 130, Arvada, Colorado 80001. The general course of this claim is North and South and is situated in Mohave County, Arizona. This claim is approximately 660 feet in width and 1320 feet in length and contains approximately 20 total claim acreage. This claim runs from the location monument on which the location notice is posted at the NE corner of the claim approximately 660 feet in a West direction to the West end line and 1320 feet in a South direction to the South end line. This claim is marked by four monuments, one at each corner of the claim, claim monuments are marked with 2"x2"x5' wood post with scribed aluminum tags.

The Location Monument on which this notice is posted is situated within Section 6, Township 15 North, Range 12 West, Gila and Salt River Baseline and Meridian, Mohave County, Arizona.

This claim encompasses portions of the following legal subdivision (s) and is located by legal subdivision:

W2 SE4 NW4 Section 6, Township 15 North, Range 12 West, Gila and Salt River Baseline and Meridian.

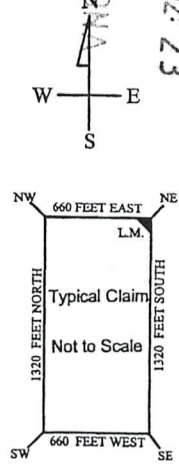
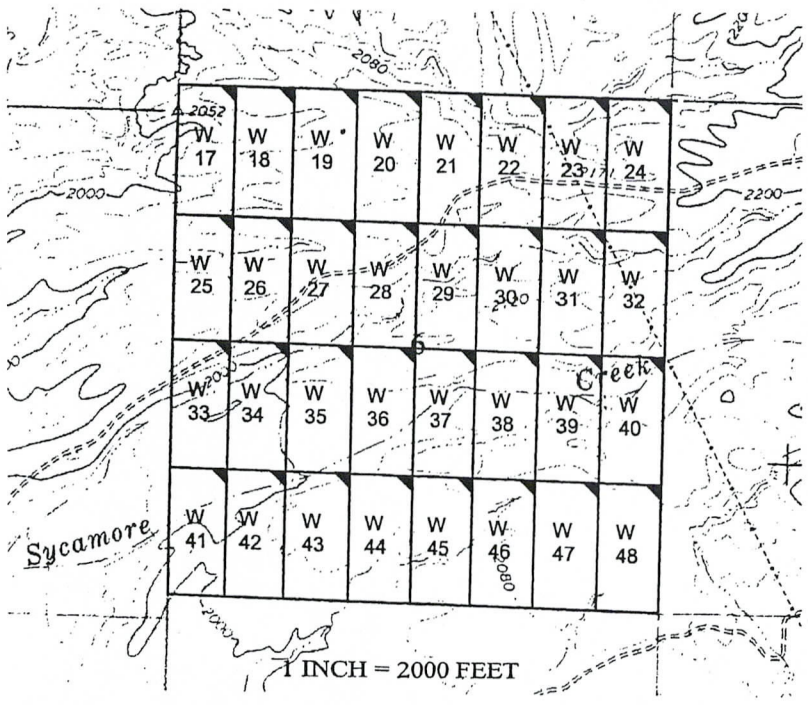
The locality of this claim with reference to some natural object or permanent monument is as follows:

The North East corner of this claim is approximately 3960 feet North and 3300 feet West from the South East corner of Section 6, Township 15 North, Range 12 West, G.&SR.B.M. Amended
DATED AND POSTED ~~on the~~ this February 15-2019

BY: *Jim Guelinger - Agent*

RECEIVED
 BLM ARIZONA OFFICE
 2019 MAR 14 P 12:23
 PHOENIX, ARIZONA

AMC 452951



The above map depicts the W - 27 placer mining claim, which is located in Section(s) 6, Township 15 North, Range 12 West, Gila and Salt River Baseline and Meridian, Mohave County, Arizona. The claim corners and Location monuments are marked by 2 inch by 2 inch by 5 foot wooden post with aluminum tags.

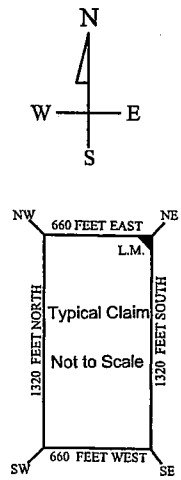
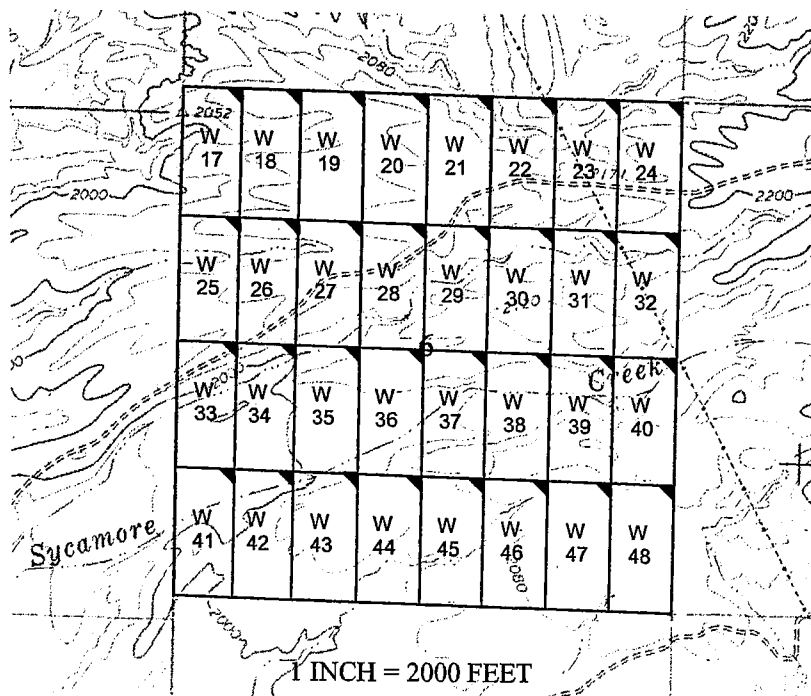
Filed at the request of and return to:
Zenolith LLC
P.O. Box 130
Arvada, Colorado 80001

RECEIVED
BLM AZ STATE OFFICE
2019 JAN 28 P 2:16
PHOENIX, ARIZONA

LOCATION NOTICE FOR PLACER MINING CLAIM

NOTICE IS HEREBY GIVIN that the W- 27 placer mining claim has been located by Zenolith LLC, whose current mailing address is P.O. Box 130, Arvada, Colorado 80001. The general course of this claim is North and South and is situated in Mohave County, Arizona. This claim is approximately 660 feet in width and 1320 feet in length and contains approximately 20 total claim acreage. This claim runs from the location monument on which the location notice is posted at the NE corner of the claim approximately 660 feet in a West direction to the West end line and 1320 feet in a South direction to the South end line. This claim is marked by four monuments, one at each corner of the claim, claim monuments are marked with 2"x2"x5' wood post with scribed aluminum tags. The Location Monument on which this notice is posted is situated within Section 6, Township 15 North, Range 12 West, Gila and Salt River Baseline and Meridian, Mohave County, Arizona. This claim encompasses portions of the following legal subdivision (s) and is located by legal subdivision: W2 SE4 NW4 Section 6, Township 15 North, Range 12 West, Gila and Salt River Baseline and Meridian. The locality of this claim with reference to some natural object or permanent monument is as follows: The North East corner of this claim is approximately 3960 feet North and 3300 feet West from the South East corner of Section 6, Township 15 North, Range 12 West, G.&SR.B.M. DATED AND POSTED on the ground this 17 day of November, 2018

BY: Dave Rowe
Dave Rowe, Agent



AM0452951

The above map depicts the W- 27 placer mining claim, which is located in Section(s) 6, Township 15 North, Range 12 West, Gila and Salt River Baseline and Meridian, Mohave County, Arizona. The claim corners and Location monuments are marked by 2 inch by 2 inch by 5 foot wooden post with aluminum tags. The bearings and distances between claims are depicted on the map.

FEE# 2019009402

OFFICIAL RECORDS
OF MOHAVE COUNTY
KRISTI BLAIR,
COUNTY RECORDER



02/27/2019 03:52 PM Fee: \$10.00

PAGE: 1 of 1

After recording please return to
Zenolith (USA) LLC
PO Box 130
Arvada, CO 80001

Amended Location Notice For Placer Mining Claim

Notice is hereby given that the W-28 placer mining claim of record at the AZ State office of the BLM under serial number AMC 452952 was amended by Zenolith (USA) LLC, a Delaware Corp, owner thereof, whose address is PO Box 130, Arvada, CO 80001. The date of the original location and recording of the location notice in the Official Records of Mohave County, AZ are as follows:

Date of Location	Fee#
November 17, 2018	2019002482

The purpose of this amendment is to correct the locator name to Zenolith (USA) LLC

NOTICE IS HEREBY GIVIN that the W- 28 placer mining claim has been located by Zenolith ~~USA~~ (USA) LLC whose current mailing address is P.O. Box 130, Arvada, Colorado 80001. The general course of this claim is North and South and is situated in Mohave County, Arizona. This claim is approximately 660 feet in width and 1320 feet in length and contains approximately 20 total claim acreage. This claim runs from the location monument on which the location notice is posted at the NE corner of the claim approximately 660 feet in a West direction to the West end line and 1320 feet in a South direction to the South end line. This claim is marked by four monuments, one at each corner of the claim, claim monuments are marked with 2"x2"x5' wood post with scribed aluminum tags.

The Location Monument on which this notice is posted is situated within Section 6, Township 15 North, Range 12 West, Gila and Salt River Baseline and Meridian, Mohave County, Arizona.

This claim encompasses portions of the following legal subdivision (s) and is located by legal subdivision:

E2 SE4 NW4 Section 6, Township 15 North, Range 12 West, Gila and Salt River Baseline and Meridian.

The locality of this claim with reference to some natural object or permanent monument is as follows:

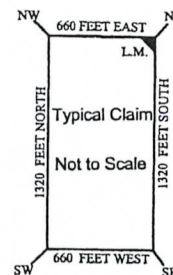
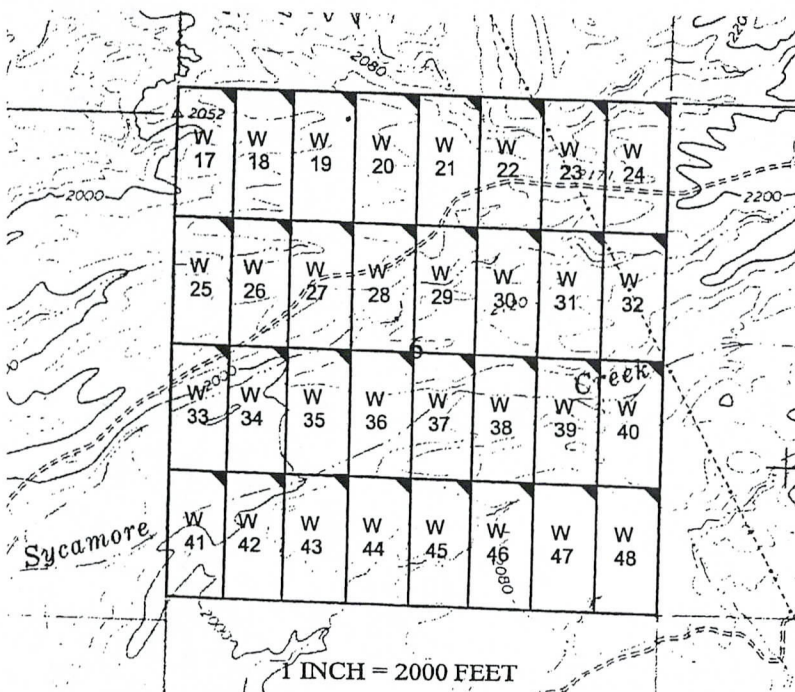
The North East corner of this claim is approximately 3960 feet North and 2640 feet West from the South East corner of Section 6, Township 15 North, Range 12 West, G.&SR.B.M. *Amended*

DATED AND POSTED ~~and~~ this February 15-2019

BY: *Jim Heilinger - Agent*

AMC 452952

RECEIVED
BLM STATE OFFICE
2019 MAR 14 P 12:23
PHOENIX, ARIZONA



The above map depicts the W - 28 placer mining claim, which is located in Section(s) 6, Township 15 North, Range 12 West, Gila and Salt River Baseline and Meridian, Mohave County, Arizona.

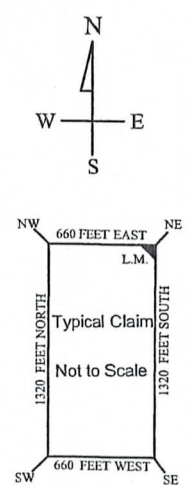
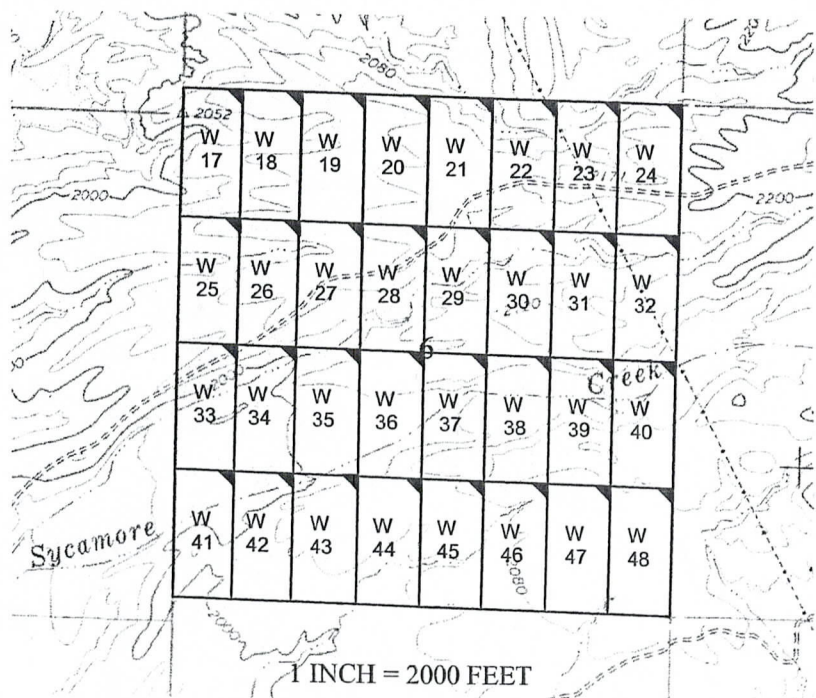
Filed at the request of and return to:
 Zenolith LLC
 P.O. Box 130
 Arvada, Colorado 80001

RECEIVED
 BLM AZ STATE OFFICE
 2019 JAN 28 P 2:18
 PHOENIX, ARIZONA

LOCATION NOTICE FOR PLACER MINING CLAIM

NOTICE IS HEREBY GIVIN that the W- 28 placer mining claim has been located by Zenolith LLC, whose current mailing address is P.O. Box 130, Arvada, Colorado 80001. The general course of this claim is North and South and is situated in Mohave County, Arizona. This claim is approximately 660 feet in width and 1320 feet in length and contains approximately 20 total claim acreage. This claim runs from the location monument on which the location notice is posted at the NE corner of the claim approximately 660 feet in a West direction to the West end line and 1320 feet in a South direction to the South end line. This claim is marked by four monuments, one at each corner of the claim, claim monuments are marked with 2"x2"x5' wood post with scribed aluminum tags. The Location Monument on which this notice is posted is situated within Section 6, Township 15 North, Range 12 West, Gila and Salt River Baseline and Meridian, Mohave County, Arizona. This claim encompasses portions of the following legal subdivision (s) and is located by legal subdivision: E2 SE4 NW4 Section 6, Township 15 North, Range 12 West, Gila and Salt River Baseline and Meridian. The locality of this claim with reference to some natural object or permanent monument is as follows: The North East corner of this claim is approximately 3960 feet North and 2640 feet West from the South East corner of Section 6, Township 15 North, Range 12 West, G.&SR.B.M. DATED AND POSTED on the ground this 17 day of November, 2018

BY: Dave Rowe
 Dave Rowe, Agent



ANCH52952

The above map depicts the W - 28 placer mining claim, which is located in Section(s) 6, Township 15 North, Range 12 West, Gila and Salt River Baseline and Meridian, Mohave County, Arizona. The claim corners and Location monuments are marked by 2 inch by 2 inch by 5 foot wooden post with aluminum tags. The bearings and distances between claims are depicted on the map.



OFFICIAL RECORDS
OF MOHAVE COUNTY
KRISTI BLAIR,
COUNTY RECORDER

02/27/2019 03:52 PM Fee: \$10.00

PAGE: 1 of 1

After recording please return to
Zenolith (USA) LLC
PO Box 130
Arvada, CO 80001

Amended Location Notice For Placer Mining Claim

Notice is hereby given that the W-29 placer mining claim of record at the AZ State office of the BLM under serial number AMC 452953 was amended by Zenolith (USA) LLC a Delaware Corp, owner thereof, whose address is PO Box 130, Arvada, CO 80001. The date of the original location and recording of the location notice in the Official Records of Mohave County, AZ are as follows:

Date of Location	Fee#
November 17, 2018	2019002483

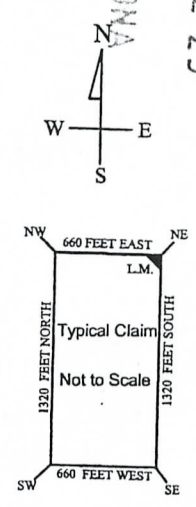
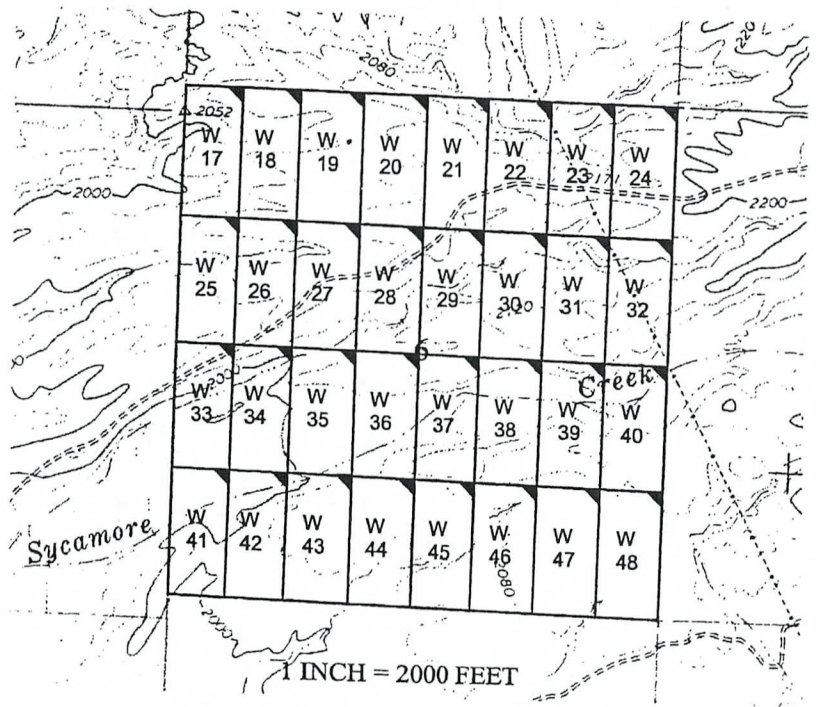
The purpose of this amendment is to correct the locator name to Zenolith (USA) LLC

NOTICE IS HEREBY GIVIN that the W- 29 placer mining claim has been located by Zenolith (USA) LLC whose current mailing address is P.O. Box 130, Arvada, Colorado 80001. The general course of this claim is North and South and is situated in Mohave County, Arizona. This claim is approximately 660 feet in width and 1320 feet in length and contains approximately 20 total claim acreage. This claim runs from the location monument on which the location notice is posted at the NE corner of the claim approximately 660 feet in a West direction to the West end line and 1320 feet in a South direction to the South end line. This claim is marked by four monuments, one at each corner of the claim, claim monuments are marked with 2"x2"x5' wood post with scribed aluminum tags. The Location Monument on which this notice is posted is situated within Section 6, Township 15 North, Range 12 West, Gila and Salt River Baseline and Meridian, Mohave County, Arizona. This claim encompasses portions of the following legal subdivision (s) and is located by legal subdivision: W2 SW4 NE4 Section 6, Township 15 North, Range 12 West, Gila and Salt River Baseline and Meridian. The locality of this claim with reference to some natural object or permanent monument is as follows: The North East corner of this claim is approximately 3960 feet North and 1980 feet West from the South East corner of Section 6, Township 15 North, Range 12 West, G.&SR.B.M. Amended, DATED AND POSTED ~~and posted~~ this February 15-2019

BY: *Jim Heuling* - Agent

RECEIVED
PLM & REPT DIVISION
PHOENIX, ARIZONA
2019 MAR 14 P 12:23

Amc 452953



The above map depicts the W- 29 placer mining claim, which is located in Section(s) 6, Township 15 North, Range 12 West, Gila and Salt River Baseline and Meridian, Mohave County, Arizona. The claim corners and Location monuments are marked by 2 inch by 2 inch by 5 feet

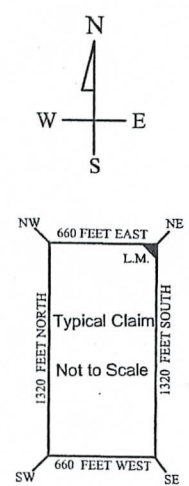
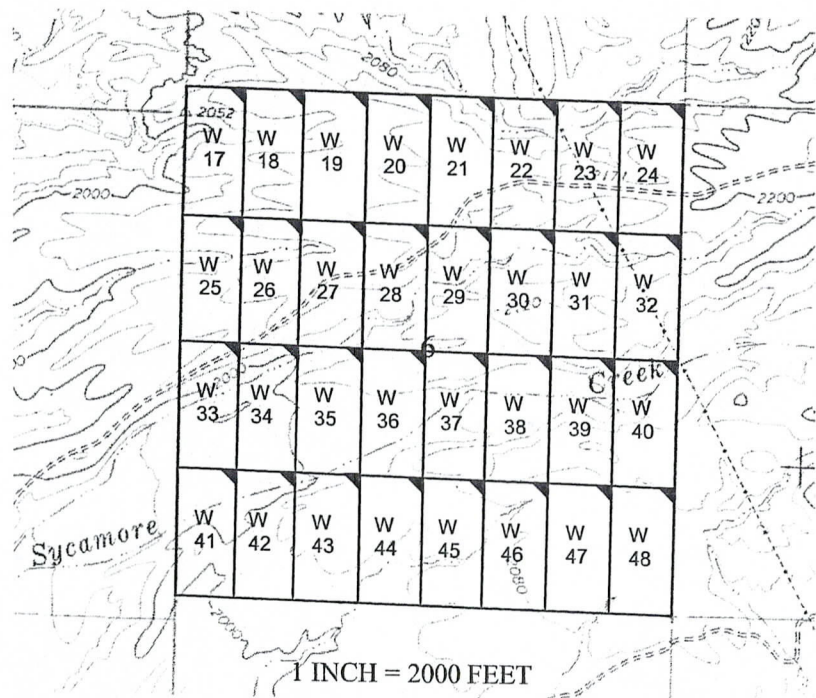
Filed at the request of and return to:
Zenolith LLC
P.O. Box 130
Arvada, Colorado 80001

RECEIVED
BLM AZ STATE OFFICE
2019 JAN 28 P 2:16
PHOENIX, ARIZONA

LOCATION NOTICE FOR PLACER MINING CLAIM

NOTICE IS HEREBY GIVIN that the W- 29 placer mining claim has been located by Zenolith LLC, whose current mailing address is P.O. Box 130, Arvada, Colorado 80001. The general course of this claim is North and South and is situated in Mohave County, Arizona. This claim is approximately 660 feet in width and 1320 feet in length and contains approximately 20 total claim acreage. This claim runs from the location monument on which the location notice is posted at the NE corner of the claim approximately 660 feet in a West direction to the West end line and 1320 feet in a South direction to the South end line. This claim is marked by four monuments, one at each corner of the claim, claim monuments are marked with 2"x2"x5' wood post with scribed aluminum tags. The Location Monument on which this notice is posted is situated within Section 6, Township 15 North, Range 12 West, Gila and Salt River Baseline and Meridian, Mohave County, Arizona. This claim encompasses portions of the following legal subdivision (s) and is located by legal subdivision: W2 SW4 NE4 Section 6, Township 15 North, Range 12 West, Gila and Salt River Baseline and Meridian. The locality of this claim with reference to some natural object or permanent monument is as follows: The North East corner of this claim is approximately 3960 feet North and 1980 feet West from the South East corner of Section 6, Township 15 North, Range 12 West, G.&SR.B.M. DATED AND POSTED on the ground this 17 day of November, 2018

BY: *Dave Rowe*
Dave Rowe, Agent



AMC452953

The above map depicts the W- 29 placer mining claim, which is located in Section(s) 6, Township 15 North, Range 12 West, Gila and Salt River Baseline and Meridian, Mohave County, Arizona. The claim corners and Location monuments are marked by 2 inch by 2 inch by 5 foot wooden post with aluminum tags. The bearings and distances between claims are depicted on the map.

After recording please return to
Zenolith (USA) LLC
PO Box 130
Arvada, CO 80001

FEE# 2019009404

OFFICIAL RECORDS
OF MOHAVE COUNTY
KRISTI BLAIR,
COUNTY RECORDER



02/27/2019 03:52 PM Fee: \$10.00

PAGE: 1 of 1

Amended Location Notice For Placer Mining Claim

Notice is hereby given that the W-30 placer mining claim of record at the AZ State office of the BLM under serial number AMC 452954 was amended by Zenolith (USA) LLC, a Delaware Corp, owner thereof, whose address is PO Box 130, Arvada, CO 80001. The date of the original location and recording of the location notice in the Official Records of Mohave County, AZ are as follows:

Date of Location Fee#
November 17, 2018 2019002484

The purpose of this amendment is to correct the locator name to Zenolith (USA) LLC

NOTICE IS HEREBY GIVIN that the W-30 placer mining claim has been located by Zenolith ~~(USA)~~ LLC whose current mailing address is P.O. Box 130, Arvada, Colorado 80001. The general course of this claim is North and South and is situated in Mohave County, Arizona. This claim is approximately 660 feet in width and 1320 feet in length and contains approximately 20 total claim acreage. This claim runs from the location monument on which the location notice is posted at the NE corner of the claim approximately 660 feet in a West direction to the West end line and 1320 feet in a South direction to the South end line. This claim is marked by four monuments, one at each corner of the claim, claim monuments are marked with 2"x2"x5' wood post with scribed aluminum tags.

The Location Monument on which this notice is posted is situated within Section 6, Township 15 North, Range 12 West, Gila and Salt River Baseline and Meridian, Mohave County, Arizona.

This claim encompasses portions of the following legal subdivision (s) and is located by legal subdivision:

E2 SW4 NE4 Section 6, Township 15 North, Range 12 West, Gila and Salt River Baseline and Meridian.

The locality of this claim with reference to some natural object or permanent monument is as follows:

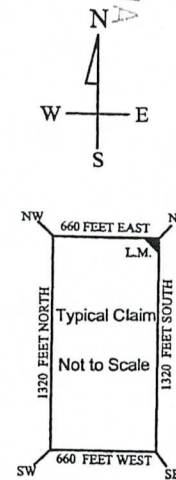
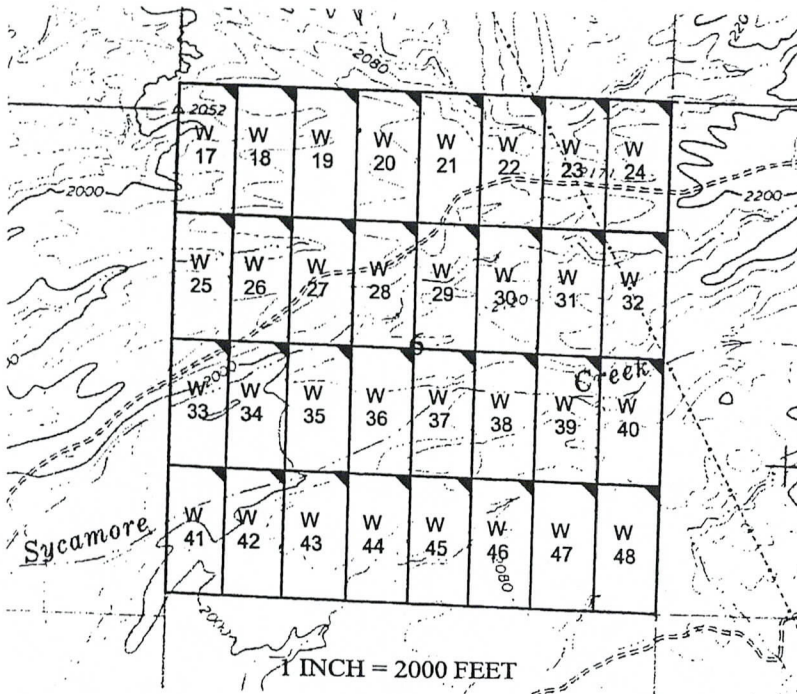
The North East corner of this claim is approximately 3960 feet North and 1320 feet West from the South East corner of Section 6, Township 15 North, Range 12 West, G.&SR, B.M. Amended,

DATED AND POSTED this February 15-2019

BY: *Jim Heulinger - Agent*

AMC 452954

PHOENIX, ARIZONA
2019 MAR 14 P 12:23
BLM RECEIVED



The above map depicts the W-30 placer mining claim, which is located in Section(s) 6, Township 15 North, Range 12 West, Gila and Salt River Baseline and Meridian, Mohave County, Arizona. The claim corners and Location monuments are marked by 2 inch by 2 inch by 5 foot wood posts with scribed aluminum tags.

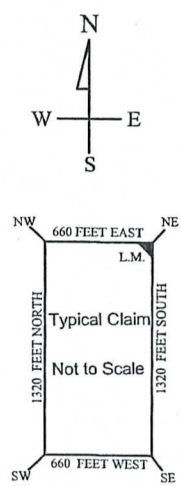
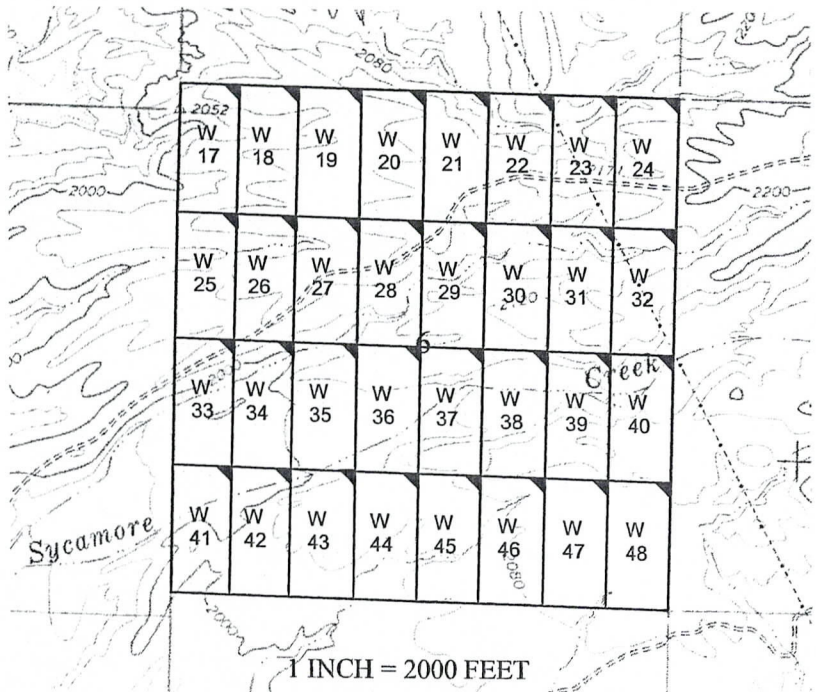
Filed at the request of and return to:
Zenolith LLC
P.O. Box 130
Arvada, Colorado 80001

RECEIVED
BLM AZ STATE OFFICE
2019 JAN 28 P 2:16
PHOENIX, ARIZONA

LOCATION NOTICE FOR PLACER MINING CLAIM

NOTICE IS HEREBY GIVIN that the W-30 placer mining claim has been located by Zenolith LLC, whose current mailing address is P.O. Box 130, Arvada, Colorado 80001. The general course of this claim is North and South and is situated in Mohave County, Arizona. This claim is approximately 660 feet in width and 1320 feet in length and contains approximately 20 total claim acreage. This claim runs from the location monument on which the location notice is posted at the NE corner of the claim approximately 660 feet in a West direction to the West end line and 1320 feet in a South direction to the South end line. This claim is marked by four monuments, one at each corner of the claim, claim monuments are marked with 2"x2"x5' wood post with scribed aluminum tags. The Location Monument on which this notice is posted is situated within Section 6, Township 15 North, Range 12 West, Gila and Salt River Baseline and Meridian, Mohave County, Arizona. This claim encompasses portions of the following legal subdivision (s) and is located by legal subdivision: E2 SW4 NE4 Section 6, Township 15 North, Range 12 West, Gila and Salt River Baseline and Meridian. The locality of this claim with reference to some natural object or permanent monument is as follows: The North East corner of this claim is approximately 3960 feet North and 1320 feet West from the South East corner of Section 6, Township 15 North, Range 12 West, G.&SR.B.M. DATED AND POSTED on the ground this 17 day of November, 2018

BY: Dave Rowe
Dave Rowe, Agent



AM0452954

The above map depicts the W-30 placer mining claim, which is located in Section(s) 6, Township 15 North, Range 12 West, Gila and Salt River Baseline and Meridian, Mohave County, Arizona. The claim corners and Location monuments are marked by 2 inch by 2 inch by 5 foot wooden post with aluminum tags. The bearings and distances between claims are depicted on the map.

OFFICIAL RECORDS
OF MOHAVE COUNTY
KRISTI BLAIR,
COUNTY RECORDER



02/27/2019 03:52 PM Fee: \$10.00

PAGE: 1 of 1

After recording please return to
Zenolith (USA) LLC
PO Box 130
Arvada, CO 80001

Amended Location Notice For Placer Mining Claim

Notice is hereby given that the W-31 placer mining claim of record at the AZ State office of the BLM under serial number AMC 452955 was amended by Zenolith (USA) LLC a Delaware Corp, owner thereof, whose address is PO Box 130, Arvada, CO 80001. The date of the original location and recording of the location notice in the Official Records of Mohave County, AZ are as follows:

Date of Location	Fee#
November 17, 2018	2019002485

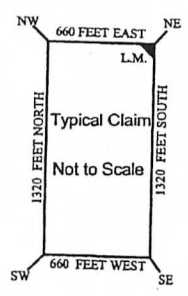
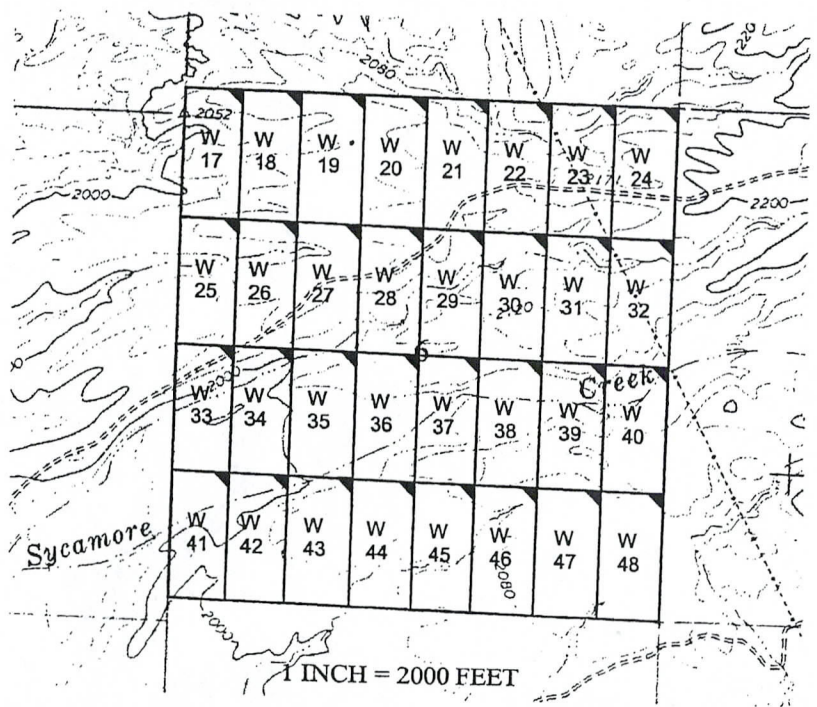
The purpose of this amendment is to correct the locator name to Zenolith (USA) LLC

NOTICE IS HEREBY GIVIN that the W-31 placer mining claim has been located by Zenolith ~~(USA) LLC~~ (USA) LLC whose current mailing address is P.O. Box 130, Arvada, Colorado 80001. The general course of this claim is North and South and is situated in Mohave County, Arizona. This claim is approximately 660 feet in width and 1320 feet in length and contains approximately 20 total claim acreage. This claim runs from the location monument on which the location notice is posted at the NE corner of the claim approximately 660 feet in a West direction to the West end line and 1320 feet in a South direction to the South end line. This claim is marked by four monuments, one at each corner of the claim, claim monuments are marked with 2"x2"x5' wood post with scribed aluminum tags. The Location Monument on which this notice is posted is situated within Section 6, Township 15 North, Range 12 West, Gila and Salt River Baseline and Meridian, Mohave County, Arizona. This claim encompasses portions of the following legal subdivision (s) and is located by legal subdivision: W2 SE4 NE4 Section 6, Township 15 North, Range 12 West, Gila and Salt River Baseline and Meridian. The locality of this claim with reference to some natural object or permanent monument is as follows: The North East corner of this claim is approximately 3960 feet North and 660 feet West from the South East corner of Section 6, Township 15 North, Range 12 West, G.&SR.B.M. Amended, DATED AND POSTED ~~February 15-2019~~ this February 15-2019

BY: *Jin Hurlinger - Agent*

AMC 452955

PHOENIX, ARIZONA
2019 MAR 14 P 12:23
BLM RECEIVED
BLM ARIZONA OFFICE



The above map depicts the W-31 placer mining claim, which is located in Section(s) 6, Township 15 North, Range 12 West, Gila and Salt River Baseline and Meridian, Mohave County, Arizona. The claim corners and Location monuments are marked by 2 inch by 2 inch by 5 foot wooden post with aluminum tags

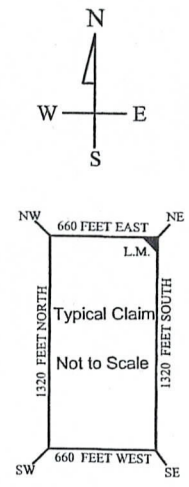
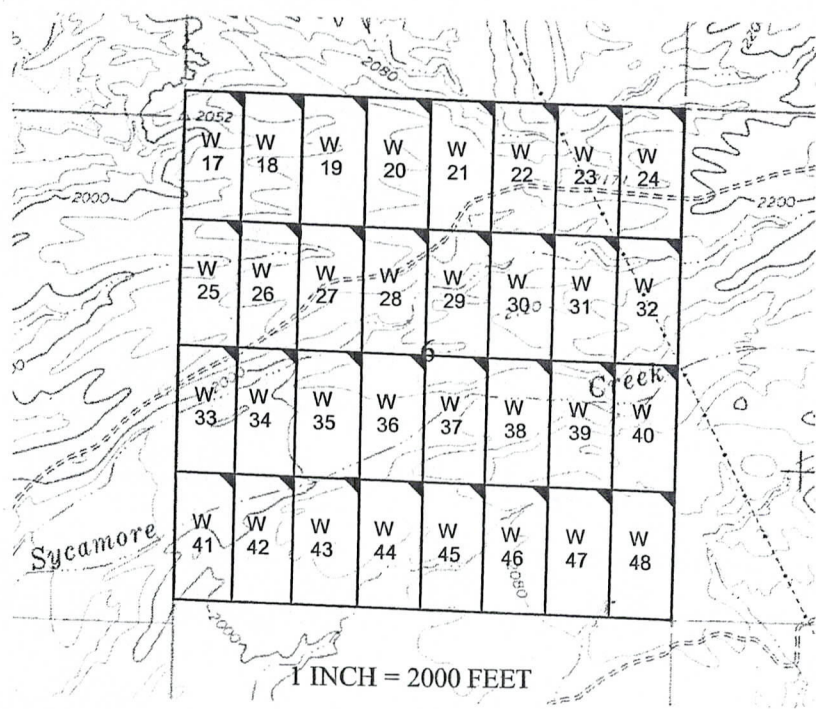
Filed at the request of and return to:
Zenolith LLC
P.O. Box 130
Arvada, Colorado 80001

RECEIVED
BLM AZ STATE OFFICE
2019 JAN 28 P 2:16
PHOENIX, ARIZONA

LOCATION NOTICE FOR PLACER MINING CLAIM

NOTICE IS HEREBY GIVIN that the W-31 placer mining claim has been located by Zenolith LLC, whose current mailing address is P.O. Box 130, Arvada, Colorado 80001. The general course of this claim is North and South and is situated in Mohave County, Arizona. This claim is approximately 660 feet in width and 1320 feet in length and contains approximately 20 total claim acreage. This claim runs from the location monument on which the location notice is posted at the NE corner of the claim approximately 660 feet in a West direction to the West end line and 1320 feet in a South direction to the South end line. This claim is marked by four monuments, one at each corner of the claim, claim monuments are marked with 2"x2"x5' wood post with scribed aluminum tags. The Location Monument on which this notice is posted is situated within Section 6, Township 15 North, Range 12 West, Gila and Salt River Baseline and Meridian, Mohave County, Arizona. This claim encompasses portions of the following legal subdivision (s) and is located by legal subdivision: W2 SE4 NE4 Section 6, Township 15 North, Range 12 West, Gila and Salt River Baseline and Meridian. The locality of this claim with reference to some natural object or permanent monument is as follows: The North East corner of this claim is approximately 3960 feet North and 660 feet West from the South East corner of Section 6, Township 15 North, Range 12 West, G.&SR.B.M. DATED AND POSTED on the ground this 17 day of November, 2018

BY: Dave Rowe
Dave Rowe, Agent



AMC452955

The above map depicts the W-31 placer mining claim, which is located in Section(s) 6, Township 15 North, Range 12 West, Gila and Salt River Baseline and Meridian, Mohave County, Arizona. The claim corners and Location monuments are marked by 2 inch by 2 inch by 5 foot wooden post with aluminum tags. The bearings and distances between claims are depicted on the map.

FEE# 2019009406

OFFICIAL RECORDS OF MOHAVE COUNTY KRISTI BLAIR, COUNTY RECORDER



02/27/2019 03:52 PM Fee: \$10.00

PAGE: 1 of 1

After recording please return to Zenolith (USA) LLC PO Box 130 Arvada, CO 80001

Amended Location Notice For Placer Mining Claim

Notice is hereby given that the W-32 placer mining claim of record at the AZ State office of the BLM under serial number AMC 452956 was amended by Zenolith (USA) LLC a Delaware Corp, owner thereof, whose address is PO Box 130, Arvada, CO 80001. The date of the original location and recording of the location notice in the Official Records of Mohave County, AZ are as follows:

Date of Location November 17, 2018 Fee# 2019002486

The purpose of this amendment is to correct the locator name to Zenolith (USA) LLC

NOTICE IS HEREBY GIVIN that the W-32 placer mining claim has been located by Zenolith (USA) LLC whose current mailing address is P.O. Box 130, Arvada, Colorado 80001. The general course of this claim is North and South and is situated in Mohave County, Arizona. This claim is approximately 660 feet in width and 1320 feet in length and contains approximately 20 total claim acreage. This claim runs from the location monument on which the location notice is posted at the NE corner of the claim approximately 660 feet in a West direction to the West end line and 1320 feet in a South direction to the South end line. This claim is marked by four monuments, one at each corner of the claim, claim monuments are marked with 2"x2"x5' wood post with scribed aluminum tags.

The Location Monument on which this notice is posted is situated within Section 6, Township 15 North, Range 12 West, Gila and Salt River Baseline and Meridian, Mohave County, Arizona.

This claim encompasses portions of the following legal subdivision (s) and is located by legal subdivision: E2 SE4 NE4 Section 6, Township 15 North, Range 12 West, Gila and Salt River Baseline and Meridian.

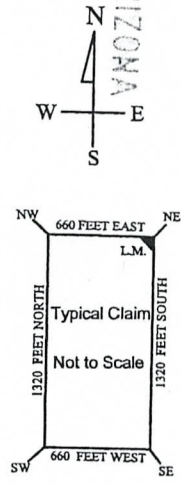
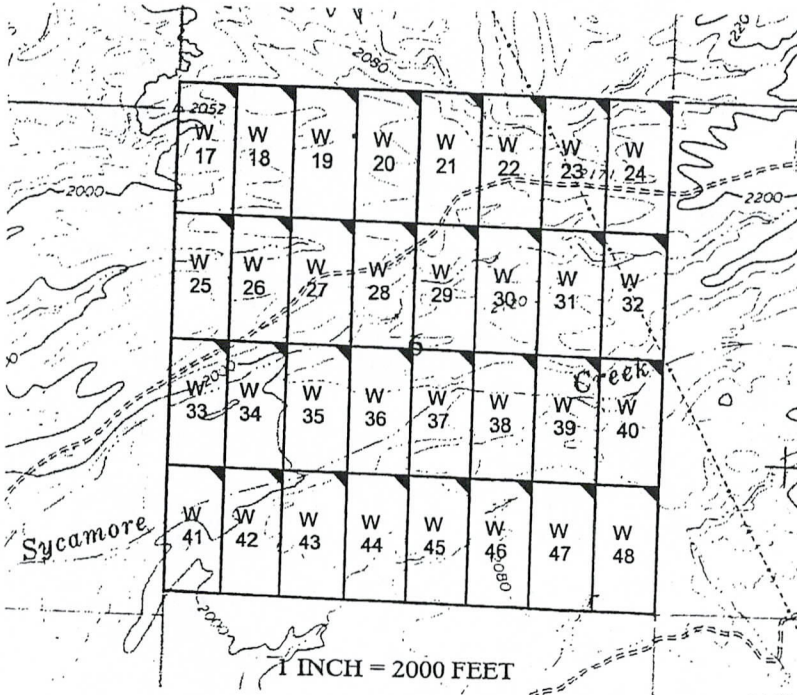
The locality of this claim with reference to some natural object or permanent monument is as follows: The North East corner of this claim is approximately 3960 feet North and 0 feet West from the South East corner of Section 6, Township 15 North, Range 12 West, G.&SR.B.M. Amended,

DATED AND POSTED ~~February 15, 2019~~ at this February 15, 2019

BY: Jim Durlinger - Agent

AMC 452956

RECEIVED BLM ARIZONA DISTRICT OFFICE PHOENIX, ARIZONA 2019 MAR 14 P 12:23



1 INCH = 2000 FEET

The above map depicts the W-32 placer mining claim, which is located in Section(s) 6, Township 15 North, Range 12 West, Gila and Salt River Baseline and Meridian, Mohave County, Arizona. The claim corners and Location monuments are marked by 2 inch by 2 inch by 5 foot wooden post with aluminum tags.

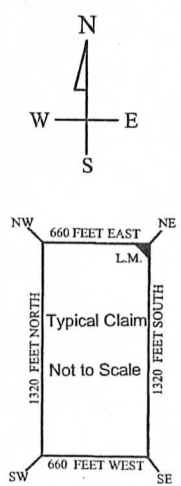
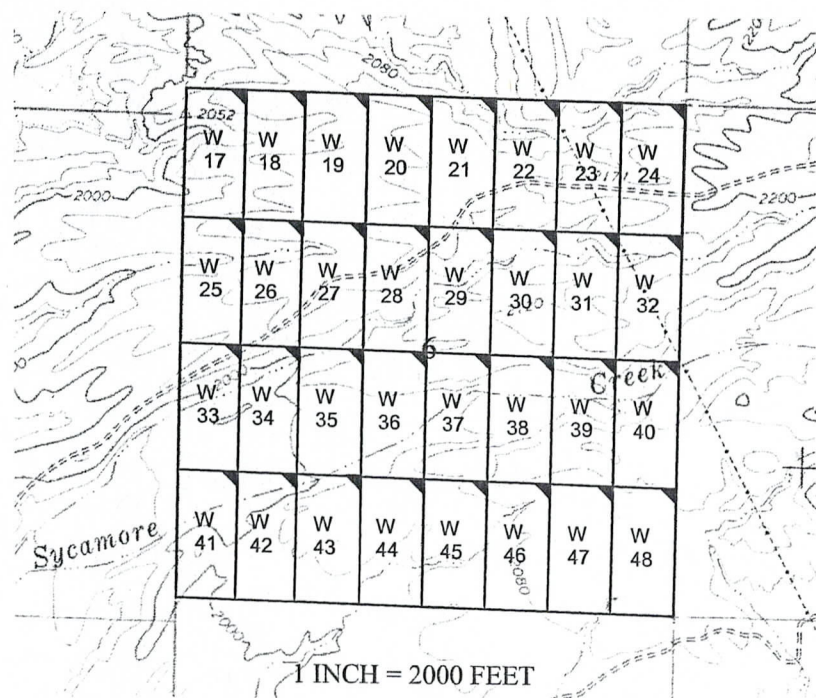
Filed at the request of and return to:
Zenolith LLC
P.O. Box 130
Arvada, Colorado 80001

RECEIVED
BLM AZ STATE OFFICE
2019 JAN 28 P 2:16
PHOENIX, ARIZONA

LOCATION NOTICE FOR PLACER MINING CLAIM

NOTICE IS HEREBY GIVIN that the W-32 placer mining claim has been located by Zenolith LLC, whose current mailing address is P.O. Box 130, Arvada, Colorado 80001. The general course of this claim is North and South and is situated in Mohave County, Arizona. This claim is approximately 660 feet in width and 1320 feet in length and contains approximately 20 total claim acreage. This claim runs from the location monument on which the location notice is posted at the NE corner of the claim approximately 660 feet in a West direction to the West end line and 1320 feet in a South direction to the South end line. This claim is marked by four monuments, one at each corner of the claim, claim monuments are marked with 2"x2"x5' wood post with scribed aluminum tags. The Location Monument on which this notice is posted is situated within Section 6, Township 15 North, Range 12 West, Gila and Salt River Baseline and Meridian, Mohave County, Arizona. This claim encompasses portions of the following legal subdivision (s) and is located by legal subdivision: E2 SE4 NE4 Section 6, Township 15 North, Range 12 West, Gila and Salt River Baseline and Meridian. The locality of this claim with reference to some natural object or permanent monument is as follows: The North East corner of this claim is approximately 3960 feet North and 0 feet West from the South East corner of Section 6, Township 15 North, Range 12 West, G.&SR.B.M. DATED AND POSTED on the ground this 17 day of November, 2018

BY: *Dave Rowe*
Dave Rowe, Agent



AN0452956

The above map depicts the W-32 placer mining claim, which is located in Section(s) 6, Township 15 North, Range 12 West, Gila and Salt River Baseline and Meridian, Mohave County, Arizona. The claim corners and Location monuments are marked by 2 inch by 2 inch by 5 foot wooden post with aluminum tags. The bearings and distances between claims are depicted on the map.

After recording please return to
Zenolith (USA) LLC
PO Box 130
Arvada, CO 80001

FEE# 2019009407

OFFICIAL RECORDS
OF MOHAVE COUNTY
KRISTI BLAIR,
COUNTY RECORDER



02/27/2019 03:52 PM Fee: \$10.00

PAGE: 1 of 1

Amended Location Notice For Placer Mining Claim

Notice is hereby given that the W-33 placer mining claim of record at the AZ State office of the BLM under serial number AMC 452957 was amended by Zenolith (USA) LLC a Delaware Corp, owner thereof, whose address is PO Box 130, Arvada, CO 80001. The date of the original location and recording of the location notice in the Official Records of Mohave County, AZ are as follows:

Date of Location November 17, 2018 Fee# 2019002487

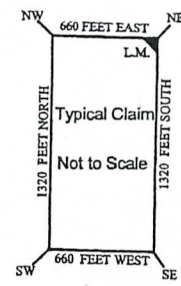
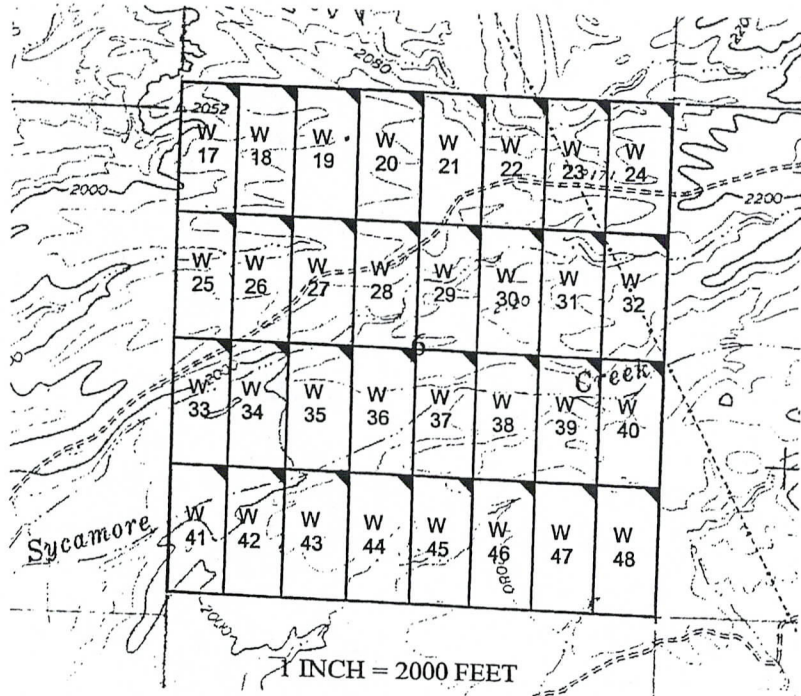
The purpose of this amendment is to correct the locator name to Zenolith (USA) LLC

NOTICE IS HEREBY GIVIN that the W-33 placer mining claim has been located by Zenolith (USA) LLC whose current mailing address is P.O. Box 130, Arvada, Colorado 80001. The general course of this claim is North and South and is situated in Mohave County, Arizona. This claim is approximately 660 feet in width and 1320 feet in length and contains approximately 18.4 acres. This claim runs from the location monument on which the location notice is posted at the NE corner of the claim approximately 660 feet in a West direction to the West end line and 1320 feet in a South direction to the South end line. This claim is marked by four monuments, one at each corner of the claim, claim monuments are marked with 2"x2"x5' wood post with scribed aluminum tags. The Location Monument on which this notice is posted is situated within Section 6, Township 15 North, Range 12 West, Gila and Salt River Baseline and Meridian, Mohave County, Arizona. This claim encompasses portions of the following legal subdivision (s) and is located by legal subdivision: W2 Lot 6 Section 6, Township 15 North, Range 12 West, Gila and Salt River Baseline and Meridian. The locality of this claim with reference to some natural object or permanent monument is as follows: The North East corner of this claim is approximately 2640 feet North and 4620 feet West from the South East corner of Section 6, Township 15 North, Range 12 West, G.&SR.B.M. Amended DATED AND POSTED ~~on~~ this February 15-2019

BY: *Jim Gribben - Agent*

AMC 452957

PHOENIX, ARIZONA
2019 MAR 14 P 12:23
RECEIVED
PLM & RECORDS OFFICE



The above map depicts the W-33 placer mining claim, which is located in Section(s) 6, Township 15 North, Range 12 West, Gila and Salt River Baseline and Meridian, Mohave County, Arizona. The claim corners and Location monuments are marked by 2 inch by 2 inch by 5 foot wooden post with aluminum tags. The bearings and distances between claims are depicted on the map.

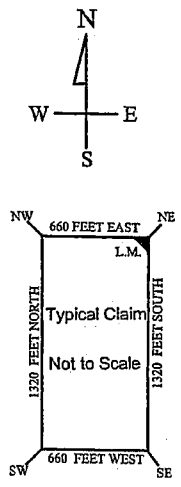
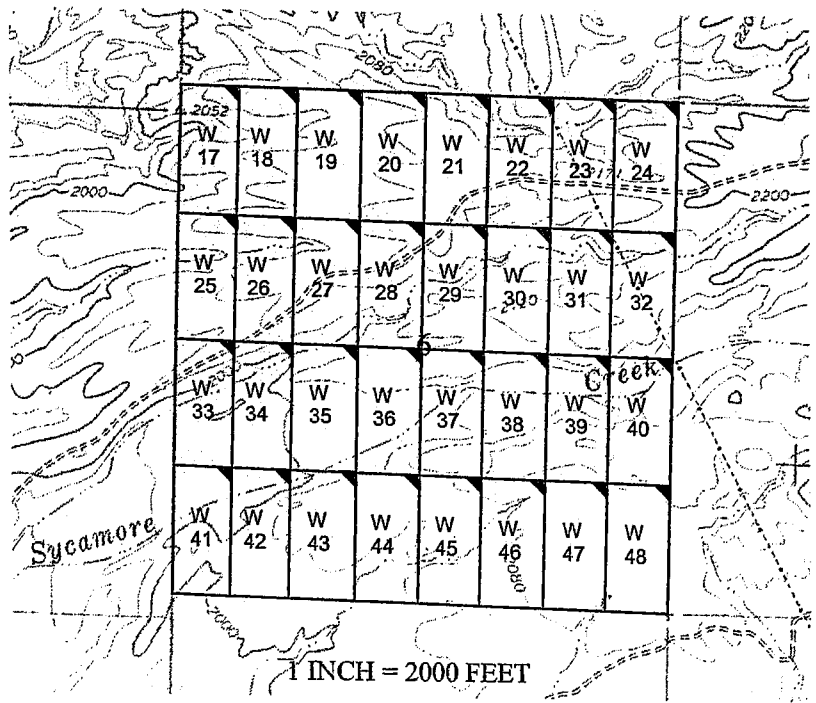
Filed at the request of and return to:
Zenolith LLC
P.O. Box 130
Arvada, Colorado 80001

RECEIVED
BLM AZ STATE OFFICE
2019 JAN 28 P 2:11
PHOENIX, ARIZONA

LOCATION NOTICE FOR PLACER MINING CLAIM

NOTICE IS HEREBY GIVIN that the W-33 placer mining claim has been located by Zenolith LLC, whose current mailing address is P.O. Box 130, Arvada, Colorado 80001. The general course of this claim is North and South and is situated in Mohave County, Arizona. This claim is approximately 660 feet in width and 1320 feet in length and contains approximately 18.4 acres. This claim runs from the location monument on which the location notice is posted at the NE corner of the claim approximately 660 feet in a West direction to the West end line and 1320 feet in a South direction to the South end line. This claim is marked by four monuments, one at each corner of the claim, claim monuments are marked with 2"x2"x5' wood post with scribed aluminum tags. The Location Monument on which this notice is posted is situated within Section 6, Township 15 North, Range 12 West, Gila and Salt River Baseline and Meridian, Mohave County, Arizona. This claim encompasses portions of the following legal subdivision (s) and is located by legal subdivision: W2 Lot 6 Section 6, Township 15 North, Range 12 West, Gila and Salt River Baseline and Meridian. The locality of this claim with reference to some natural object or permanent monument is as follows: The North East corner of this claim is approximately 2640 feet North and 4620 feet West from the South East corner of Section 6, Township 15 North, Range 12 West, G.&SR.B.M. DATED AND POSTED on the ground this 17 day of November, 2018

BY: Dave Rowe
Dave Rowe, Agent



AM04529571

The above map depicts the W-33 placer mining claim, which is located in Section(s) 6, Township 15 North, Range 12 West, Gila and Salt River Baseline and Meridian, Mohave County, Arizona. The claim corners and Location monuments are marked by 2 inch by 2 inch by 5 foot wooden post with aluminum tags. The bearings and distances between claims are depicted on the map.

After recording please return to
Zenolith (USA) LLC
PO Box 130
Arvada, CO 80001

FEE# 2019009408

OFFICIAL RECORDS
OF MOHAVE COUNTY
KRISTI BLAIR,
COUNTY RECORDER



02/27/2019 03:52 PM Fee: \$10.00

PAGE: 1 of 1

Amended Location Notice For Placer Mining Claim

Notice is hereby given that the W-34 placer mining claim of record at the AZ State office of the BLM under serial number AMC 452958 was amended by Zenolith (USA) LLC a Delaware Corp, owner thereof, whose address is PO Box 130, Arvada, CO 80001. The date of the original location and recording of the location notice in the Official Records of Mohave County, AZ are as follows:

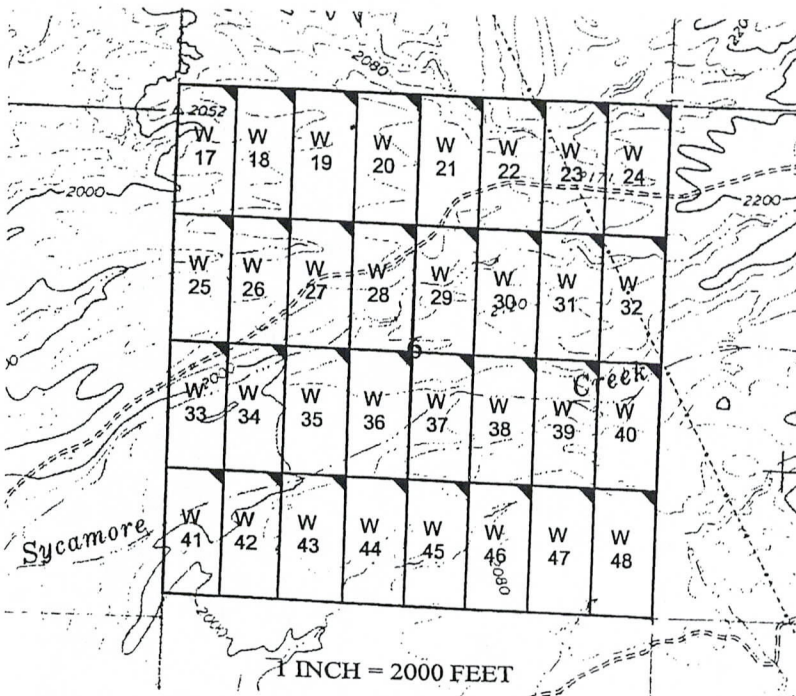
Date of Location Fee#
November 17, 2018 2019002488

The purpose of this amendment is to correct the locator name to Zenolith (USA) LLC

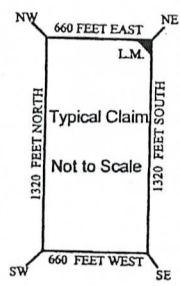
NOTICE IS HEREBY GIVIN that the W-34 placer mining claim has been located by Zenolith (USA) LLC whose current mailing address is P.O. Box 130, Arvada, Colorado 80001. The general course of this claim is North and South and is situated in Mohave County, Arizona. This claim is approximately 660 feet in width and 1320 feet in length and contains approximately 18.4 acres. This claim runs from the location monument on which the location notice is posted at the NE corner of the claim approximately 660 feet in a West direction to the West end line and 1320 feet in a South direction to the South end line. This claim is marked by four monuments, one at each corner of the claim, claim monuments are marked with 2"x2"x5' wood post with scribed aluminum tags. The Location Monument on which this notice is posted is situated within Section 6, Township 15 North, Range 12 West, Gila and Salt River Baseline and Meridian, Mohave County, Arizona. This claim encompasses portions of the following legal subdivision (s) and is located by legal subdivision: E2 Lot 6 Section 6, Township 15 North, Range 12 West, Gila and Salt River Baseline and Meridian. The locality of this claim with reference to some natural object or permanent monument is as follows: The North East corner of this claim is approximately 2640 feet North and 3960 feet West from the South East corner of Section 6, Township 15 North, Range 12 West, G.&SR.B.M. Amended DATED AND POSTED ~~on the ground~~ this February 15-2019

BY: *Jeri Hurlinger - Agent*

AMC 452958



RECEIVED
BLM ARIZONA OFFICE
2019 MAR 14 P 12:24
PHOENIX, ARIZONA



The above map depicts the W-34 placer mining claim, which is located in Section(s) 6, Township 15 North, Range 12 West, Gila and Salt River Baseline and Meridian, Mohave County, Arizona. The claim corners and Location monuments are marked by 2 inch by 2 inch by 5 foot wooden post with aluminum tags. The bearings and distances between claims are depicted on the map.

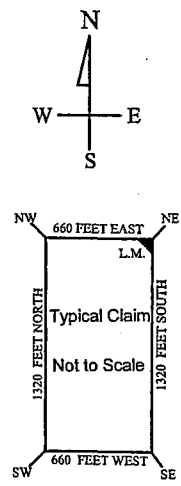
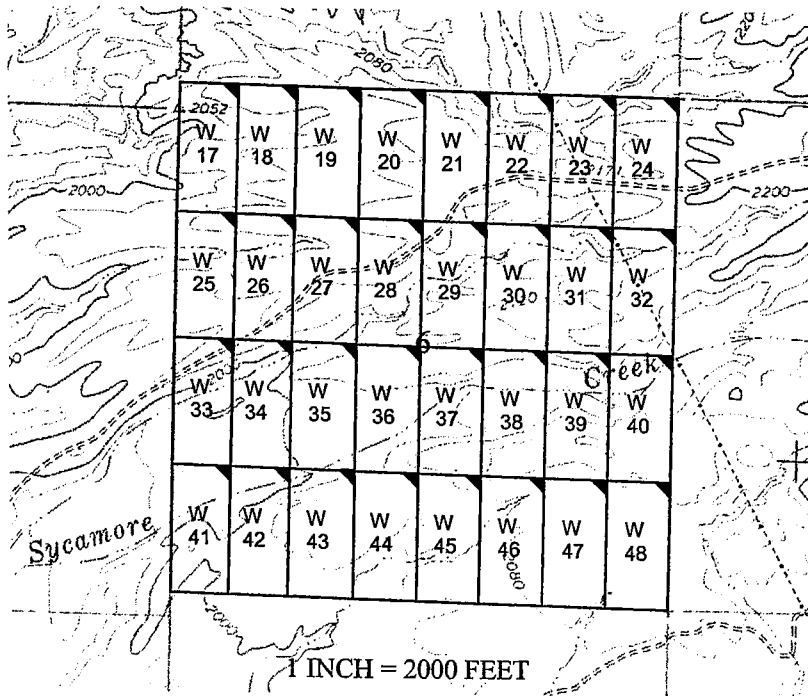
Filed at the request of and return to:
Zenolith LLC
P.O. Box 130
Arvada, Colorado 80001

RECEIVED
BLM AZ STATE OFFICE
2019 JAN 28 P 2:11
PHOENIX, ARIZONA

LOCATION NOTICE FOR PLACER MINING CLAIM

NOTICE IS HEREBY GIVIN that the W-34 placer mining claim has been located by Zenolith LLC, whose current mailing address is P.O. Box 130, Arvada, Colorado 80001. The general course of this claim is North and South and is situated in Mohave County, Arizona. This claim is approximately 660 feet in width and 1320 feet in length and contains approximately 18.4 acres. This claim runs from the location monument on which the location notice is posted at the NE corner of the claim approximately 660 feet in a West direction to the West end line and 1320 feet in a South direction to the South end line. This claim is marked by four monuments, one at each corner of the claim, claim monuments are marked with 2"x2"x5' wood post with scribed aluminum tags. The Location Monument on which this notice is posted is situated within Section 6, Township 15 North, Range 12 West, Gila and Salt River Baseline and Meridian, Mohave County, Arizona. This claim encompasses portions of the following legal subdivision (s) and is located by legal subdivision: E2 Lot 6 Section 6, Township 15 North, Range 12 West, Gila and Salt River Baseline and Meridian. The locality of this claim with reference to some natural object or permanent monument is as follows: The North East corner of this claim is approximately 2640 feet North and 3960 feet West from the South East corner of Section 6, Township 15 North, Range 12 West, G.&SR.B.M. DATED AND POSTED on the ground this 17 day of November, 2018

BY: Dave Rowe
Dave Rowe, Agent



AM0452958

The above map depicts the W-34 placer mining claim, which is located in Section(s) 6, Township 15 North, Range 12 West, Gila and Salt River Baseline and Meridian, Mohave County, Arizona. The claim corners and Location monuments are marked by 2 inch by 2 inch by 5 foot wooden post with aluminum tags. The bearings and distances between claims are depicted on the map.

After recording please return to
 Zenolith (USA) LLC
 PO Box 130
 Arvada, CO 80001

FEE# 2019009409

OFFICIAL RECORDS
 OF MOHAVE COUNTY
 KRISTI BLAIR,
 COUNTY RECORDER



02/27/2019 03:52 PM Fee: \$10.00

PAGE: 1 of 1

Amended Location Notice For Placer Mining Claim

Notice is hereby given that the W-35 placer mining claim of record at the AZ State office of the BLM under serial number AMC 452959 was amended by Zenolith (USA) LLC, a Delaware Corp, owner thereof, whose address is PO Box 130, Arvada, CO 80001. The date of the original location and recording of the location notice in the Official Records of Mohave County, AZ are as follows:

Date of Location	Fee#
November 17, 2018	2019002489

The purpose of this amendment is to correct the locator name to Zenolith (USA) LLC

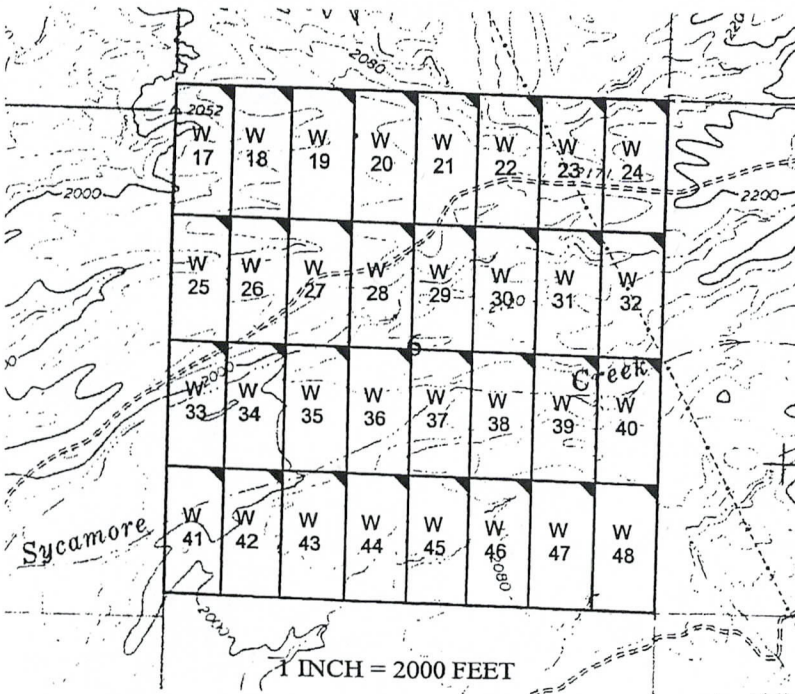
NOTICE IS HEREBY GIVIN that the W-35 placer mining claim has been located by Zenolith ~~(USA) LLC~~ whose current mailing address is P.O. Box 130, Arvada, Colorado 80001. The general course of this claim is North and South and is situated in Mohave County, Arizona. This claim is approximately 660 feet in width and 1320 feet in length and contains approximately 20 total claim acreage. This claim runs from the location monument on which the location notice is posted at the NE corner of the claim approximately 660 feet in a West direction to the West end line and 1320 feet in a South direction to the South end line. This claim is marked by four monuments, one at each corner of the claim, claim monuments are marked with 2"x2"x5' wood post with scribed aluminum tags. The Location Monument on which this notice is posted is situated within Section 6, Township 15 North, Range 12 West, Gila and Salt River Baseline and Meridian, Mohave County, Arizona.

This claim encompasses portions of the following legal subdivision (s) and is located by legal subdivision:
W2 NE4 SW4 Section 6, Township 15 North, Range 12 West, Gila and Salt River Baseline and Meridian.

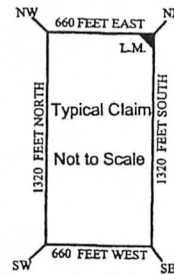
The locality of this claim with reference to some natural object or permanent monument is as follows:
 The North East corner of this claim is approximately 2640 feet North and 3300 feet West from the South East corner of Section 6, Township 15 North, Range 12 West, G.&SR.B.M. *Amended*
 DATED AND POSTED ~~February 15, 2019~~ this February 15-2019

BY: *Jim Heilinger - Agent*

AMC 452959



RECEIVED
 BLM ARIZONA OFFICE
 2019 MAR 14 P 12: 24
 PHOENIX, ARIZONA



The above map depicts the W-35 placer mining claim, which is located in Section(s) 6, Township 15 North, Range 12 West, Gila and Salt River Baseline and Meridian, Mohave County, Arizona. The claim corners and Location monuments are marked by 2 inch by 2 inch by 5 foot wooden post with aluminum tags. The bearings and distances between claims are depicted on the map.

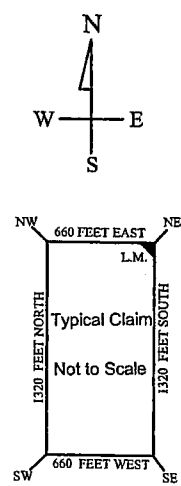
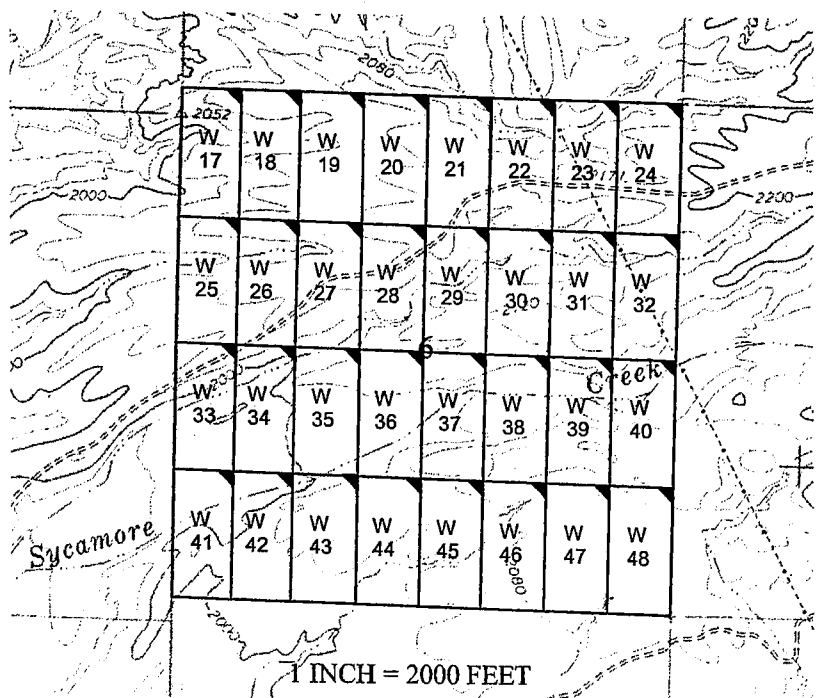
Filed at the request of and return to:
Zenolith LLC
P.O. Box 130
Arvada, Colorado 80001

RECEIVED
BLM AZ STATE OFFICE
2019 JAN 28 P 2:17
PHOENIX, ARIZONA

LOCATION NOTICE FOR PLACER MINING CLAIM

NOTICE IS HEREBY GIVIN that the W- 35 placer mining claim has been located by Zenolith LLC, whose current mailing address is P.O. Box 130, Arvada, Colorado 80001. The general course of this claim is North and South and is situated in Mohave County, Arizona. This claim is approximately 660 feet in width and 1320 feet in length and contains approximately 20 total claim acreage. This claim runs from the location monument on which the location notice is posted at the NE corner of the claim approximately 660 feet in a West direction to the West end line and 1320 feet in a South direction to the South end line. This claim is marked by four monuments, one at each corner of the claim, claim monuments are marked with 2"x2"x5' wood post with scribed aluminum tags. The Location Monument on which this notice is posted is situated within Section 6, Township 15 North, Range 12 West, Gila and Salt River Baseline and Meridian, Mohave County, Arizona. This claim encompasses portions of the following legal subdivision (s) and is located by legal subdivision: W2 NE4 SW4 Section 6, Township 15 North, Range 12 West, Gila and Salt River Baseline and Meridian. The locality of this claim with reference to some natural object or permanent monument is as follows: The North East corner of this claim is approximately 2640 feet North and 3300 feet West from the South East corner of Section 6, Township 15 North, Range 12 West, G.&SR.B.M. DATED AND POSTED on the ground this 17 day of November, 2018

BY: Dave Rowe
Dave Rowe, Agent



AM0452959

The above map depicts the W - 35 placer mining claim, which is located in Section(s) 6, Township 15 North, Range 12 West, Gila and Salt River Baseline and Meridian, Mohave County, Arizona. The claim corners and Location monuments are marked by 2 inch by 2 inch by 5 foot wooden post with aluminum tags. The bearings and distances between claims are depicted on the map.

After recording please return to
Zenolith (USA) LLC
PO Box 130
Arvada, CO 80001

Amended Location Notice For Placer Mining Claim

Notice is hereby given that the W-36 placer mining claim of record at the AZ State office of the BLM under serial number AMC 452960 was amended by Zenolith (USA) LLC, a Delaware Corp, owner thereof, whose address is PO Box 130, Arvada, CO 80001. The date of the original location and recording of the location notice in the Official Records of Mohave County, AZ are as follows:

Date of Location Fee#
November 17, 2018 2019002490

The purpose of this amendment is to correct the locator name to Zenolith (USA) LLC

NOTICE IS HEREBY GIVIN that the W-36 placer-mining claim has been located by Zenolith (USA) LLC whose current mailing address is P.O. Box 130, Arvada, Colorado 80001. The general course of this claim is North and South and is situated in Mohave County, Arizona. This claim is approximately 660 feet in width and 1320 feet in length and contains approximately 20 total claim acreage. This claim runs from the location monument on which the location notice is posted at the NE corner of the claim approximately 660 feet in a West direction to the West end line and 1320 feet in a South direction to the South end line. This claim is marked by four monuments, one at each corner of the claim, claim monuments are marked with 2"x2"x5' wood post with scribed aluminum tags. The Location Monument on which this notice is posted is situated within Section 6, Township 15 North, Range 12 West, Gila and Salt River Baseline and Meridian, Mohave County, Arizona.

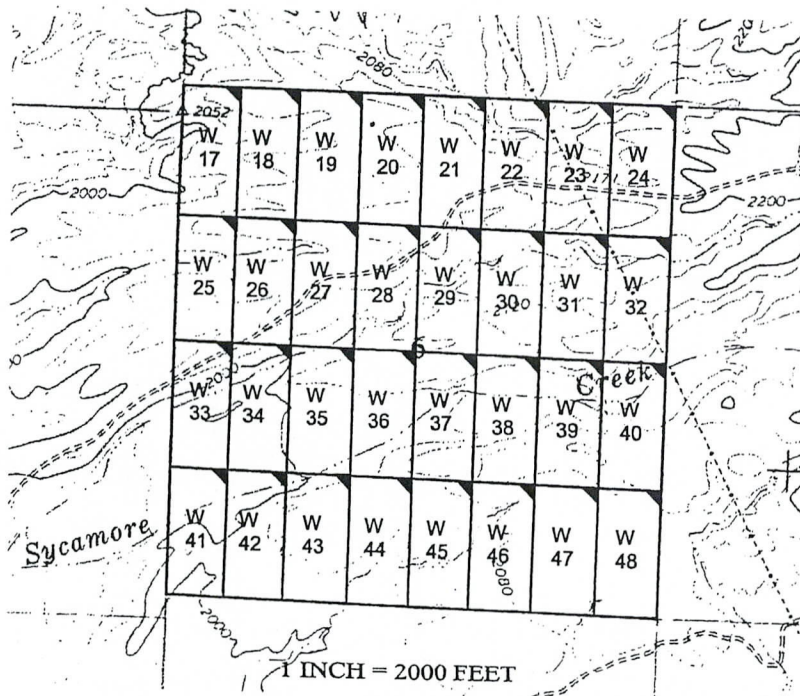
This claim encompasses portions of the following legal subdivision (s) and is located by legal subdivision:
E2 NE4 SW4 Section 6, Township 15 North, Range 12 West, Gila and Salt River Baseline and Meridian.

The locality of this claim with reference to some natural object or permanent monument is as follows:

The North East corner of this claim is approximately 2640 feet North and 2640 feet West from the South East corner of Section 6, Township 15 North, Range 12 West, G.&SR.B.M. Amended;

DATED AND POSTED ~~2019~~ this February 15-2019

BY: *Jim Gurlinger - Agent*



FEE# 2019009410

OFFICIAL RECORDS
OF MOHAVE COUNTY
KRISTI BLAIR,
COUNTY RECORDER

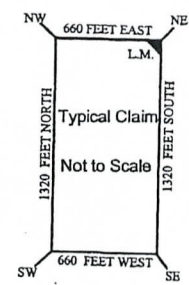


02/27/2019 03:52 PM Fee: \$10.00

PAGE: 1 of 1

AMC 452968

RECEIVED
D.L.M. & ASSOCIATES
PHOENIX, ARIZONA
2019 MAR 14 P 12: 24



The above map depicts the W-36 placer mining claim, which is located in Section(s) 6, Township 15 North, Range 12 West, Gila and Salt River Baseline and Meridian, Mohave County, Arizona. The claim corners and Location monuments are marked by 2 inch by 2 inch by 5 foot wooden post with aluminum tags. The bearings and distances between claims are depicted on the map.

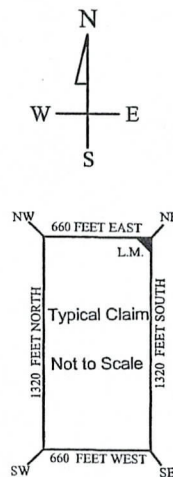
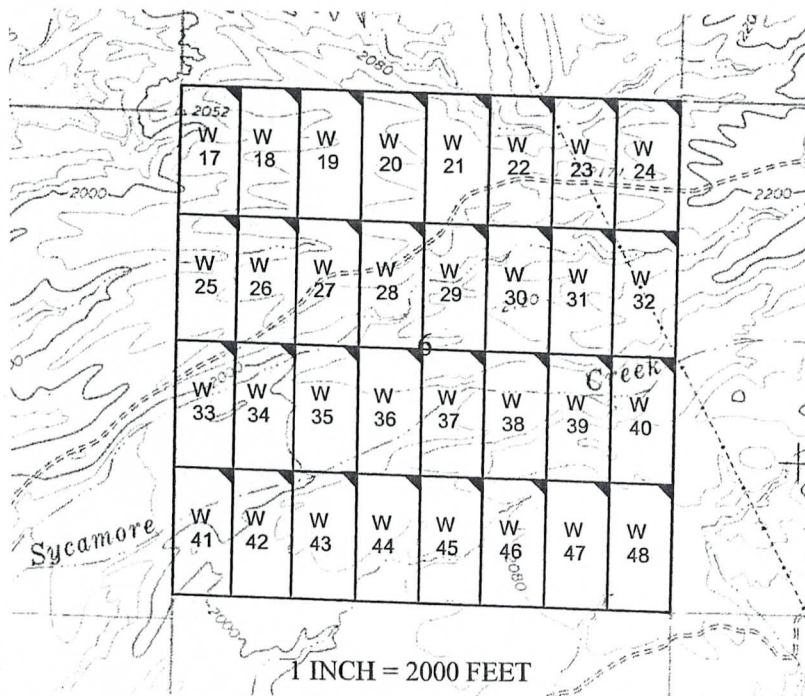
Filed at the request of and return to:
Zenolith LLC
P.O. Box 130
Arvada, Colorado 80001

RECEIVED
BLM AZ STATE OFFICE
2019 JAN 28 P 2:17
PHOENIX, ARIZONA

LOCATION NOTICE FOR PLACER MINING CLAIM

NOTICE IS HEREBY GIVIN that the W-36 placer mining claim has been located by Zenolith LLC, whose current mailing address is P.O. Box 130, Arvada, Colorado 80001. The general course of this claim is North and South and is situated in Mohave County, Arizona. This claim is approximately 660 feet in width and 1320 feet in length and contains approximately 20 total claim acreage. This claim runs from the location monument on which the location notice is posted at the NE corner of the claim approximately 660 feet in a West direction to the West end line and 1320 feet in a South direction to the South end line. This claim is marked by four monuments, one at each corner of the claim, claim monuments are marked with 2"x2"x5' wood post with scribed aluminum tags. The Location Monument on which this notice is posted is situated within Section 6, Township 15 North, Range 12 West, Gila and Salt River Baseline and Meridian, Mohave County, Arizona. This claim encompasses portions of the following legal subdivision (s) and is located by legal subdivision: E2 NE4 SW4 Section 6, Township 15 North, Range 12 West, Gila and Salt River Baseline and Meridian. The locality of this claim with reference to some natural object or permanent monument is as follows: The North East corner of this claim is approximately 2640 feet North and 2640 feet West from the South East corner of Section 6, Township 15 North, Range 12 West, G.&SR.B.M. DATED AND POSTED on the ground this 17 day of November, 2018

BY: Dave Rowe
Dave Rowe, Agent



AM0452960

The above map depicts the W-36 placer mining claim, which is located in Section(s) 6, Township 15 North, Range 12 West, Gila and Salt River Baseline and Meridian, Mohave County, Arizona. The claim corners and Location monuments are marked by 2 inch by 2 inch by 5 foot wooden post with aluminum tags. The bearings and distances between claims are depicted on the map.

FEE# 2019009411

OFFICIAL RECORDS OF MOHAVE COUNTY KRISTI BLAIR, COUNTY RECORDER



02/27/2019 03:52 PM Fee: \$10.00

PAGE: 1 of 1

After recording please return to Zenolith (USA) LLC PO Box 130 Arvada, CO 80001

Amended Location Notice For Placer Mining Claim

Notice is hereby given that the W-37 placer mining claim of record at the AZ State office of the BLM under serial number AMC 452961 was amended by Zenolith (USA) LLC, a Delaware Corp, owner thereof, whose address is PO Box 130, Arvada, CO 80001. The date of the original location and recording of the location notice in the Official Records of Mohave County, AZ are as follows:

Date of Location	Fee#
November 17, 2018	2019002491

The purpose of this amendment is to correct the locator name to Zenolith (USA) LLC

NOTICE IS HEREBY GIVIN that the W- 37 placer mining claim has been located by Zenolith (USA) LLC whose current mailing address is P.O. Box 130, Arvada, Colorado 80001. The general course of this claim is North and South and is situated in Mohave County, Arizona. This claim is approximately 660 feet in width and 1320 feet in length and contains approximately 20 total claim acreage. This claim runs from the location monument on which the location notice is posted at the NE corner of the claim approximately 660 feet in a West direction to the West end line and 1320 feet in a South direction to the South end line. This claim is marked by four monuments, one at each corner of the claim, claim monuments are marked with 2"x2"x5' wood post with scribed aluminum tags.

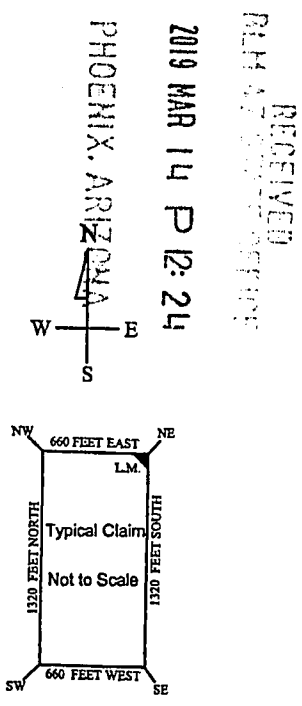
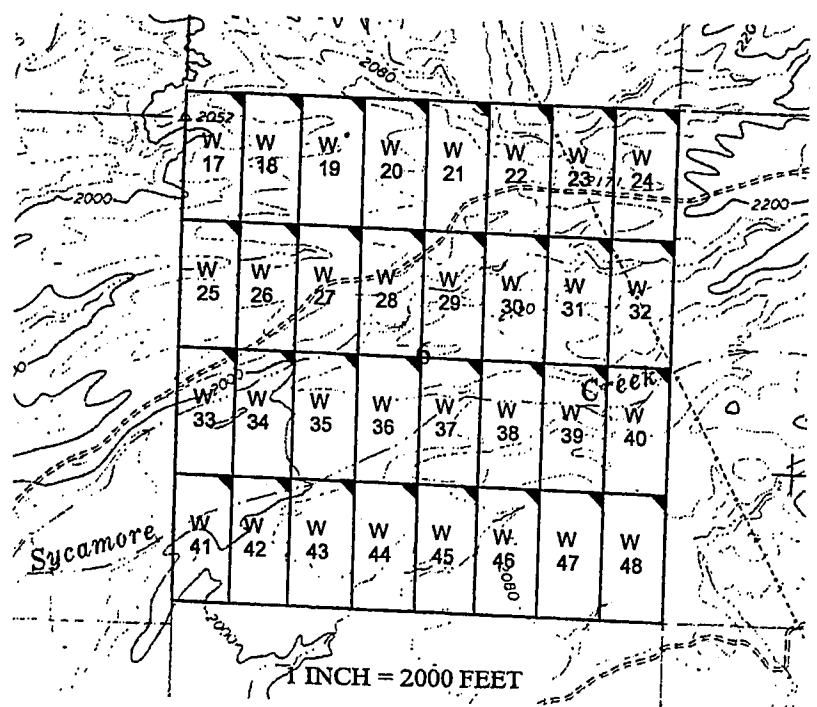
The Location Monument on which this notice is posted is situated within Section 6, Township 15 North, Range 12 West, Gila and Salt River Baseline and Meridian, Mohave County, Arizona.

This claim encompasses portions of the following legal subdivision (s) and is located by legal subdivision: W2 NW4 SE4 Section 6, Township 15 North, Range 12 West, Gila and Salt River Baseline and Meridian.

The locality of this claim with reference to some natural object or permanent monument is as follows:

The North East corner of this claim is approximately 2640 feet North and 1980 feet West from the South East corner of Section 6, Township 15 North, Range 12 West, G.&S.R.B.M. Amended, DATED AND POSTED ~~on~~ this February 15-2019

BY: Jim Hurlinger - Agent



AMC 452961

The above map depicts the W-37 placer mining claim, which is located in Section(s) 6, Township 15 North, Range 12 West, Gila and Salt River Baseline and Meridian, Mohave County, Arizona. The claim corners and Location monuments are marked by 2 inch by 2 inch by 5 foot wooden post with aluminum tags. The bearings and distances between claims are depicted on the map.

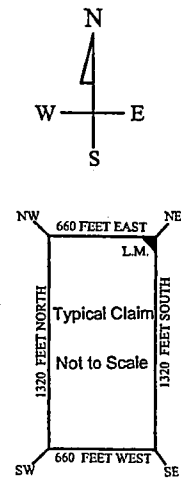
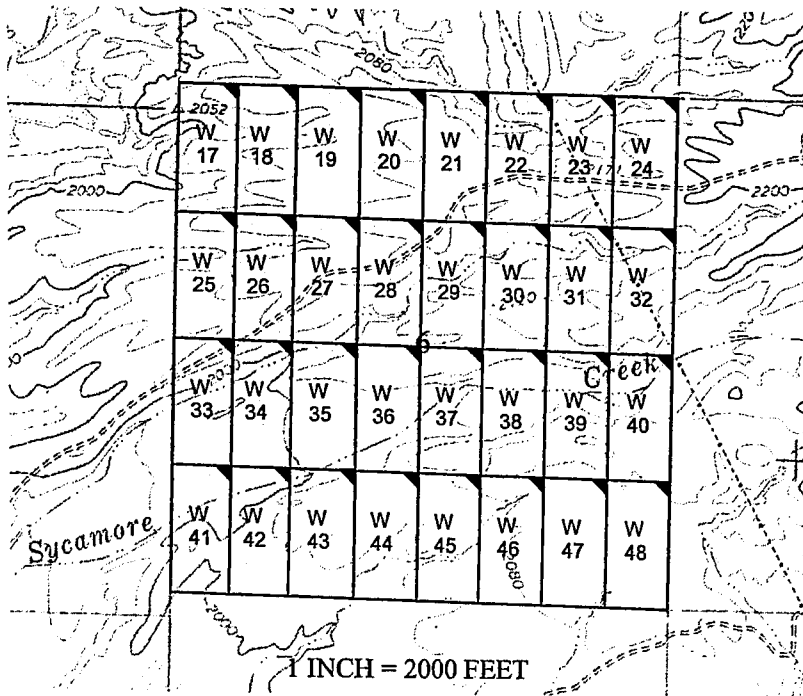
Filed at the request of and return to:
Zenolith LLC
P.O. Box 130
Arvada, Colorado 80001

RECEIVED
BLM A7 STATE OFFICE
2019 JAN 28 P 2:14
PHOENIX, ARIZONA

LOCATION NOTICE FOR PLACER MINING CLAIM

NOTICE IS HEREBY GIVIN that the W- 37 placer mining claim has been located by Zenolith LLC, whose current mailing address is P.O. Box 130, Arvada, Colorado 80001. The general course of this claim is North and South and is situated in Mohave County, Arizona. This claim is approximately 660 feet in width and 1320 feet in length and contains approximately 20 total claim acreage. This claim runs from the location monument on which the location notice is posted at the NE corner of the claim approximately 660 feet in a West direction to the West end line and 1320 feet in a South direction to the South end line. This claim is marked by four monuments, one at each corner of the claim, claim monuments are marked with 2"x2"x5' wood post with scribed aluminum tags. The Location Monument on which this notice is posted is situated within Section 6, Township 15 North, Range 12 West, Gila and Salt River Baseline and Meridian, Mohave County, Arizona. This claim encompasses portions of the following legal subdivision (s) and is located by legal subdivision: W2 NW4 SE4 Section 6, Township 15 North, Range 12 West, Gila and Salt River Baseline and Meridian. The locality of this claim with reference to some natural object or permanent monument is as follows: The North East corner of this claim is approximately 2640 feet North and 1980 feet West from the South East corner of Section 6, Township 15 North, Range 12 West, G.&SR.B.M. DATED AND POSTED on the ground this 17 day of November, 2018

BY: Dave Rowe
Dave Rowe, Agent



AM0452961

The above map depicts the W- 37 placer mining claim, which is located in Section(s) 6, Township 15 North, Range 12 West, Gila and Salt River Baseline and Meridian, Mohave County, Arizona. The claim corners and Location monuments are marked by 2 inch by 2 inch by 5 foot wooden post with aluminum tags. The bearings and distances between claims are depicted on the map.

After recording please return to
Zenolith (USA) LLC
PO Box 130
Arvada, CO 80001

FEE# 2019009412

OFFICIAL RECORDS
OF MOHAVE COUNTY
KRISTI BLAIR,
COUNTY RECORDER



02/27/2019 03:52 PM Fee: \$10.00

PAGE: 1 of 1

Amended Location Notice For Placer Mining Claim

Notice is hereby given that the W-38 placer mining claim of record at the AZ State office of the BLM under serial number AMC 452962 was amended by Zenolith (USA) LLC a Delaware Corp, owner thereof, whose address is PO Box 130, Arvada, CO 80001. The date of the original location and recording of the location notice in the Official Records of Mohave County, AZ are as follows:

Date of Location Fee#
November 17, 2018 2019002492

The purpose of this amendment is to correct the locator name to Zenolith (USA) LLC

NOTICE IS HEREBY GIVIN that the W- 38 placer mining claim has been located by Zenolith ~~(USA) LLC~~ whose current mailing address is P.O. Box 130, Arvada, Colorado 80001. The general course of this claim is North and South and is situated in Mohave County, Arizona. This claim is approximately 660 feet in width and 1320 feet in length and contains approximately 20 total claim acreage. This claim runs from the location monument on which the location notice is posted at the NE corner of the claim approximately 660 feet in a West direction to the West end line and 1320 feet in a South direction to the South end line. This claim is marked by four monuments, one at each corner of the claim, claim monuments are marked with 2"x2"x5' wood post with scribed aluminum tags. The Location Monument on which this notice is posted is situated within Section 6, Township 15 North, Range 12 West, Gila and Salt River Baseline and Meridian, Mohave County, Arizona.

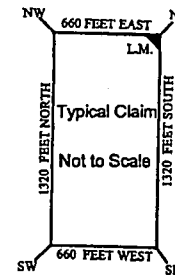
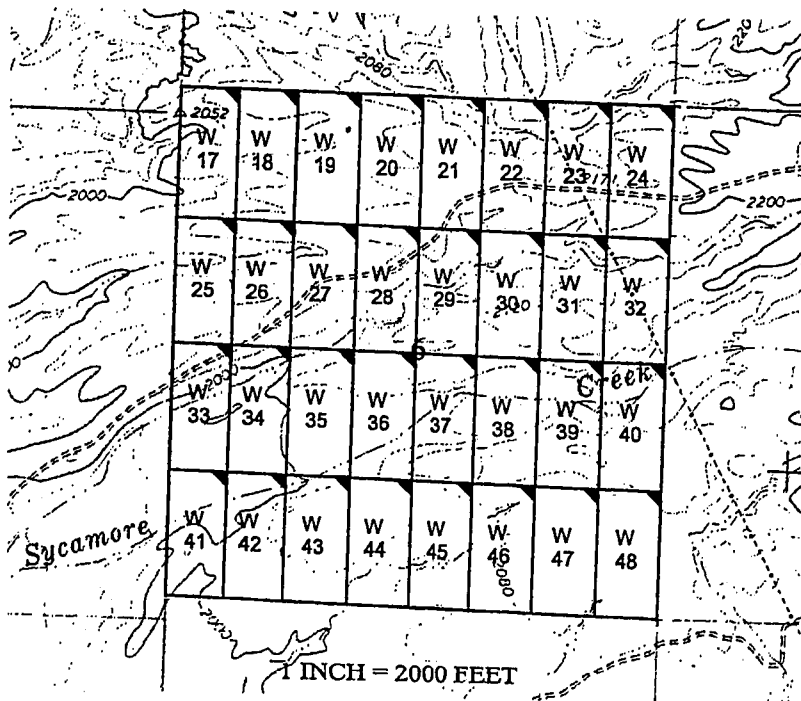
This claim encompasses portions of the following legal subdivision (s) and is located by legal subdivision:
E2 NW4 SE4 Section 6, Township 15 North, Range 12 West, Gila and Salt River Baseline and Meridian.

The locality of this claim with reference to some natural object or permanent monument is as follows:
The North East corner of this claim is approximately 2640 feet North and 1320 feet West from the South East corner of Section 6, Township 15 North, Range 12 West, G.&SR.B.M. *Amended,*
DATED AND POSTED ~~February 15-2019~~ this February 15-2019

BY: *Jin Benhija - Agent*

Amc 452962

PHOENIX, ARIZONA
2019 MAR 14 P 12: 24
BLM RECEIVED
02/27/2019



The above map depicts the W - 38 placer mining claim, which is located in Section(s) 6, Township 15 North, Range 12 West, Gila and Salt River Baseline and Meridian, Mohave County, Arizona. The claim corners and Location monuments are marked by 2 inch by 2 inch by 5 foot wooden post with aluminum tags. The bearings and distances between claims are depicted on the map.

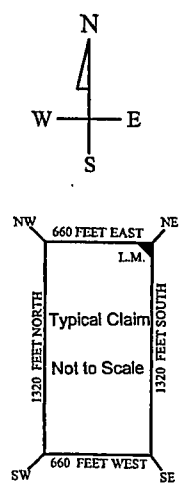
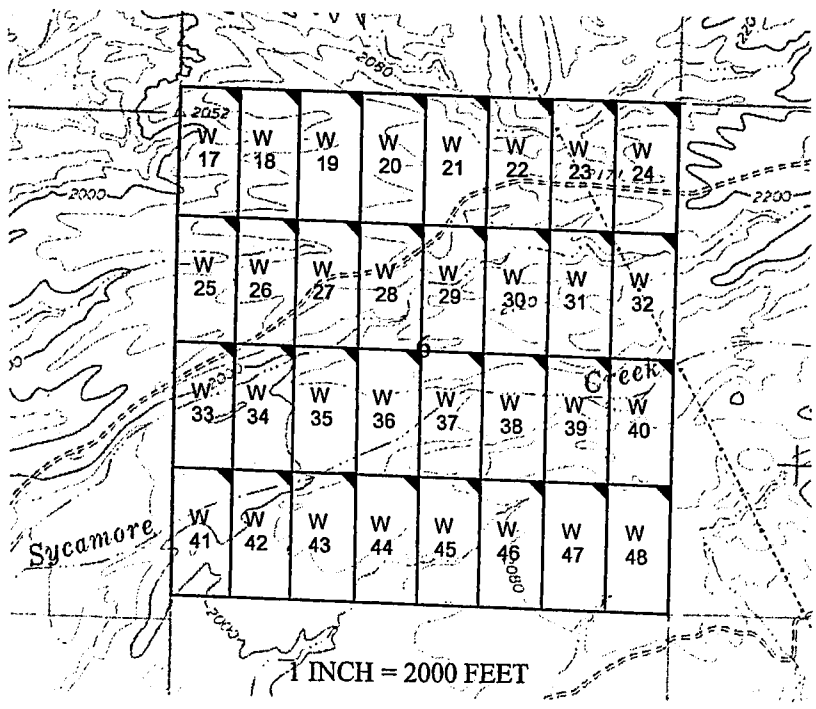
Filed at the request of and return to:
Zenolith LLC
P.O. Box 130
Arvada, Colorado 80001

RECEIVED
BLM AZ STATE OFFICE
2019 JAN 28 P 2:17
PHOENIX, ARIZONA

LOCATION NOTICE FOR PLACER MINING CLAIM

NOTICE IS HEREBY GIVIN that the W- 38 placer mining claim has been located by Zenolith LLC, whose current mailing address is P.O. Box 130, Arvada, Colorado 80001. The general course of this claim is North and South and is situated in Mohave County, Arizona. This claim is approximately 660 feet in width and 1320 feet in length and contains approximately 20 total claim acreage. This claim runs from the location monument on which the location notice is posted at the NE corner of the claim approximately 660 feet in a West direction to the West end line and 1320 feet in a South direction to the South end line. This claim is marked by four monuments, one at each corner of the claim, claim monuments are marked with 2"x2"x5' wood post with scribed aluminum tags. The Location Monument on which this notice is posted is situated within Section 6, Township 15 North, Range 12 West, Gila and Salt River Baseline and Meridian, Mohave County, Arizona. This claim encompasses portions of the following legal subdivision (s) and is located by legal subdivision: E2 NW4 SE4 Section 6, Township 15 North, Range 12 West, Gila and Salt River Baseline and Meridian. The locality of this claim with reference to some natural object or permanent monument is as follows: The North East corner of this claim is approximately 2640 feet North and 1320 feet West from the South East corner of Section 6, Township 15 North, Range 12 West, G.&SR.B.M. DATED AND POSTED on the ground this 17 day of November, 2018

BY: *Dave Rowe*
Dave Rowe, Agent



AN0452962

The above map depicts the W - 38 placer mining claim, which is located in Section(s) 6, Township 15 North, Range 12 West, Gila and Salt River Baseline and Meridian, Mohave County, Arizona. The claim corners and Location monuments are marked by 2 inch by 2 inch by 5 foot wooden post with aluminum tags. The bearings and distances between claims are depicted on the map.

FEE# 2019009413

OFFICIAL RECORDS OF MOHAVE COUNTY KRISTI BLAIR, COUNTY RECORDER



02/27/2019 03:52 PM Fee: \$10.00

PAGE: 1 of 1

After recording please return to Zenolith (USA) LLC PO Box 130 Arvada, CO 80001

Amended Location Notice For Placer Mining Claim

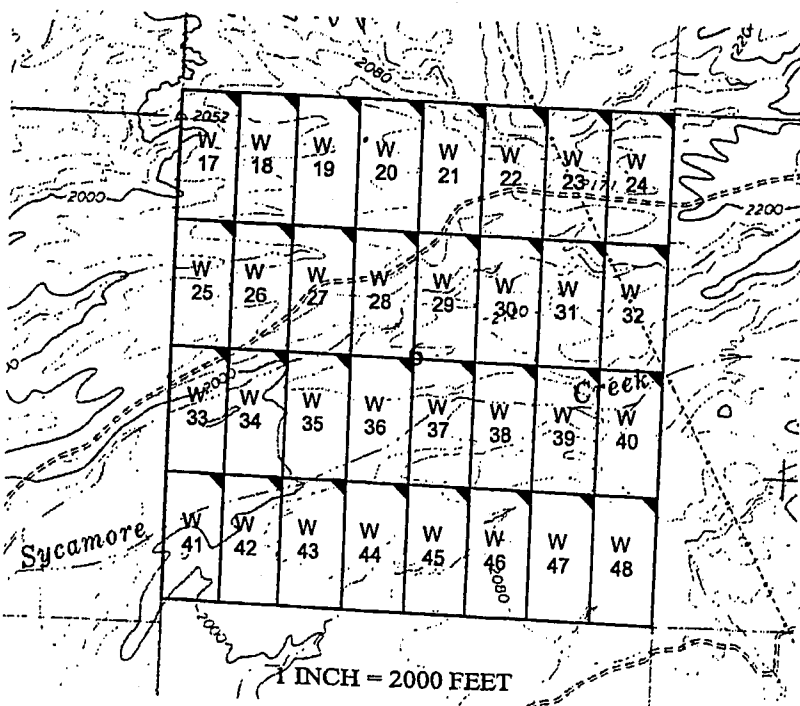
Notice is hereby given that the W-39 placer mining claim of record at the AZ State office of the BLM under serial number AMC 452963 was amended by Zenolith (USA) LLC, a Delaware Corp, owner thereof, whose address is PO Box 130, Arvada, CO 80001. The date of the original location and recording of the location notice in the Official Records of Mohave County, AZ are as follows:

Date of Location November 17, 2018 Fee# 2019002493

The purpose of this amendment is to correct the locator name to Zenolith (USA) LLC

NOTICE IS HEREBY GIVIN that the W-39 placer mining claim has been located by Zenolith (USA) LLC whose current mailing address is P.O. Box 130, Arvada, Colorado 80001. The general course of this claim is North and South and is situated in Mohave County, Arizona. This claim is approximately 660 feet in width and 1320 feet in length and contains approximately 20 total claim acreage. This claim runs from the location monument on which the location notice is posted at the NE corner of the claim approximately 660 feet in a West direction to the West end line and 1320 feet in a South direction to the South end line. This claim is marked by four monuments, one at each corner of the claim, claim monuments are marked with 2"x2"x5' wood post with scribed aluminum tags. The Location Monument on which this notice is posted is situated within Section 6, Township 15 North, Range 12 West, Gila and Salt River Baseline and Meridian, Mohave County, Arizona. This claim encompasses portions of the following legal subdivision (s) and is located by legal subdivision: W2 NE4 SE4 Section 6, Township 15 North, Range 12 West, Gila and Salt River Baseline and Meridian. The locality of this claim with reference to some natural object or permanent monument is as follows: The North East corner of this claim is approximately 7640 feet North and 660 feet West from the South East corner of Section 6, Township 15 North, Range 12 West, G.&SR.B.M. Amended, DATED AND POSTED this February 15-2019

BY: Jim Neulinger - Agent



PHOENIX, ARIZONA RECEIVED 2019 MAR 14 P 12: 24 BLM ARIZONA OFFICE

AMC452963

The above map depicts the W-39 placer mining claim, which is located in Section(s) 6, Township 15 North, Range 12 West, Gila and Salt River Baseline and Meridian, Mohave County, Arizona. The claim corners and Location monuments are marked by 2 inch by 2 inch by 5 foot wooden post with aluminum tags. The bearings and distances between claims are depicted on the map.

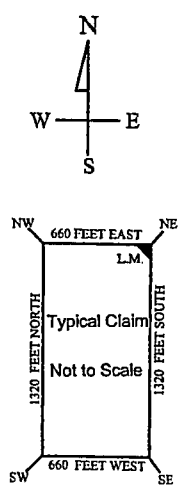
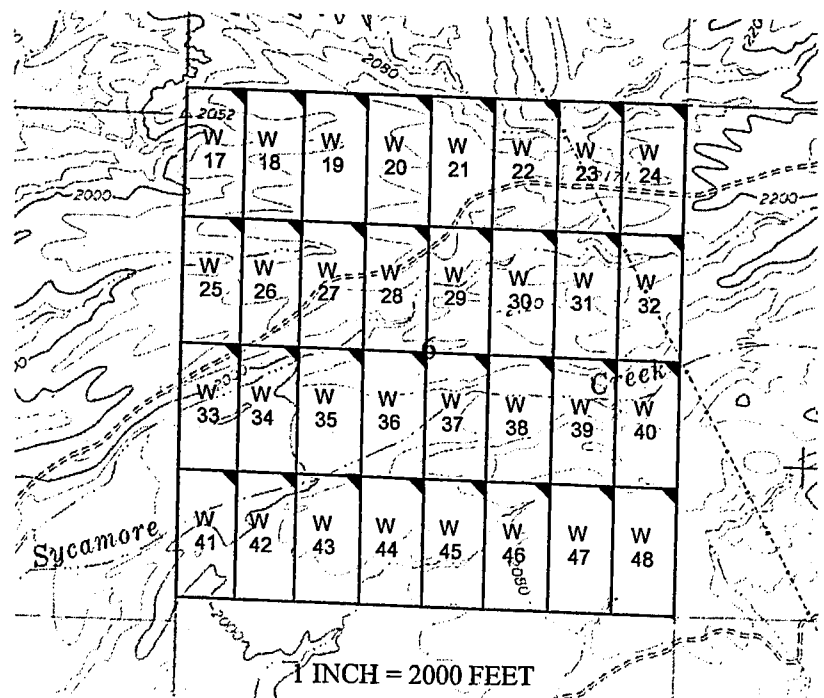
Filed at the request of and return to:
 Zenolith LLC
 P.O. Box 130
 Arvada, Colorado 80001

RECEIVED
 BLM AZ STATE OFFICE
 2019 JAN 28 P 2:17
 PHOENIX, ARIZONA

LOCATION NOTICE FOR PLACER MINING CLAIM

NOTICE IS HEREBY GIVIN that the W-39 placer mining claim has been located by Zenolith LLC, whose current mailing address is P.O. Box 130, Arvada, Colorado 80001. The general course of this claim is North and South and is situated in Mohave County, Arizona. This claim is approximately 660 feet in width and 1320 feet in length and contains approximately 20 total claim acreage. This claim runs from the location monument on which the location notice is posted at the NE corner of the claim approximately 660 feet in a West direction to the West end line and 1320 feet in a South direction to the South end line. This claim is marked by four monuments, one at each corner of the claim, claim monuments are marked with 2"x2"x5' wood post with scribed aluminum tags. The Location Monument on which this notice is posted is situated within Section 6, Township 15 North, Range 12 West, Gila and Salt River Baseline and Meridian, Mohave County, Arizona. This claim encompasses portions of the following legal subdivision (s) and is located by legal subdivision: W2 NE4 SE4 Section 6, Township 15 North, Range 12 West, Gila and Salt River Baseline and Meridian. The locality of this claim with reference to some natural object or permanent monument is as follows: The North East corner of this claim is approximately 2640 feet North and 660 feet West from the South East corner of Section 6, Township 15 North, Range 12 West, G.&SR.B.M. DATED AND POSTED on the ground this 17 day of November, 2018

BY: *Dave Rowe*
 Dave Rowe, Agent



AM0452963

The above map depicts the W-39 placer mining claim, which is located in Section(s) 6, Township 15 North, Range 12 West, Gila and Salt River Baseline and Meridian, Mohave County, Arizona. The claim corners and Location monuments are marked by 2 inch by 2 inch by 5 foot wooden post with aluminum tags. The bearings and distances between claims are depicted on the map.

FEE# 2019009414

OFFICIAL RECORDS OF MOHAVE COUNTY KRISTI BLAIR, COUNTY RECORDER



02/27/2019 03:52 PM Fee: \$10.00

PAGE: 1 of 1

After recording please return to Zenolith (USA) LLC PO Box 130 Arvada, CO 80001

Amended Location Notice For Placer Mining Claim

Notice is hereby given that the W-40 placer mining claim of record at the AZ State office of the BLM under serial number AMC 452964 was amended by Zenolith (USA) LLC a Delaware Corp, owner thereof, whose address is PO Box 130, Arvada, CO 80001. The date of the original location and recording of the location notice in the Official Records of Mohave County, AZ are as follows:

Date of Location November 17, 2018 Fee# 2019002494

The purpose of this amendment is to correct the locator name to Zenolith (USA) LLC

NOTICE IS HEREBY GIVIN that the W- 40 placer mining claim has been located by Zenolith (USA) LLC whose current mailing address is P.O. Box 130, Arvada, Colorado 80001. The general course of this claim is North and South and is situated in Mohave County, Arizona. This claim is approximately 660 feet in width and 1320 feet in length and contains approximately 20 total claim acreage. This claim runs from the location monument on which the location notice is posted at the NE corner of the claim approximately 660 feet in a West direction to the West end line and 1320 feet in a South direction to the South end line. This claim is marked by four monuments, one at each corner of the claim, claim monuments are marked with 2"x2"x5' wood post with scribed aluminum tags. The Location Monument on which this notice is posted is situated within Section 6, Township 15 North, Range 12 West, Gila and Salt River Baseline and Meridian, Mohave County, Arizona. This claim encompasses portions of the following legal subdivision(s) and is located by legal subdivision: E2 NE4 SW4 Section 6, Township 15 North, Range 12 West, Gila and Salt River Baseline and Meridian. The locality of this claim with reference to some natural object or permanent monument is as follows: The North East corner of this claim is approximately 2640 feet North and 0 feet West from the South East corner of Section 6, Township 15 North, Range 12 West, G.&SR.B.M. Amended, DATED AND POSTED this February 15-2019

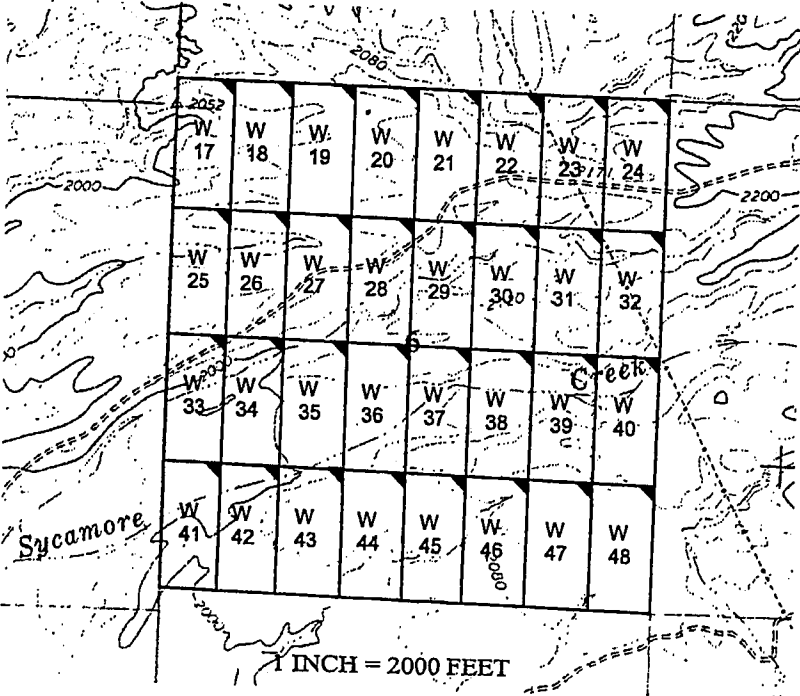
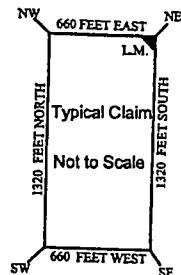
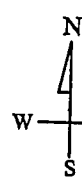
BY: [Signature] - Agent

Amc 452964

RECEIVED BLM & STATE OFFICE

2019 MAR 14 P 12: 24

PHOENIX, ARIZONA



1 INCH = 2000 FEET

The above map depicts the W- 40 placer mining claim, which is located in Section(s) 6, Township 15 North, Range 12 West, Gila and Salt River Baseline and Meridian, Mohave County, Arizona. The claim corners and Location monuments are marked by 2 inch by 2 inch by 5 foot wooden post with aluminum tags. The bearings and distances between claims are depicted on the map

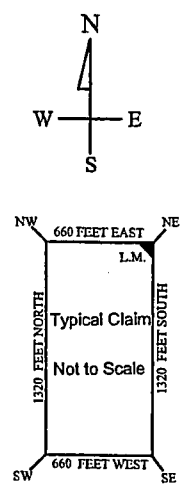
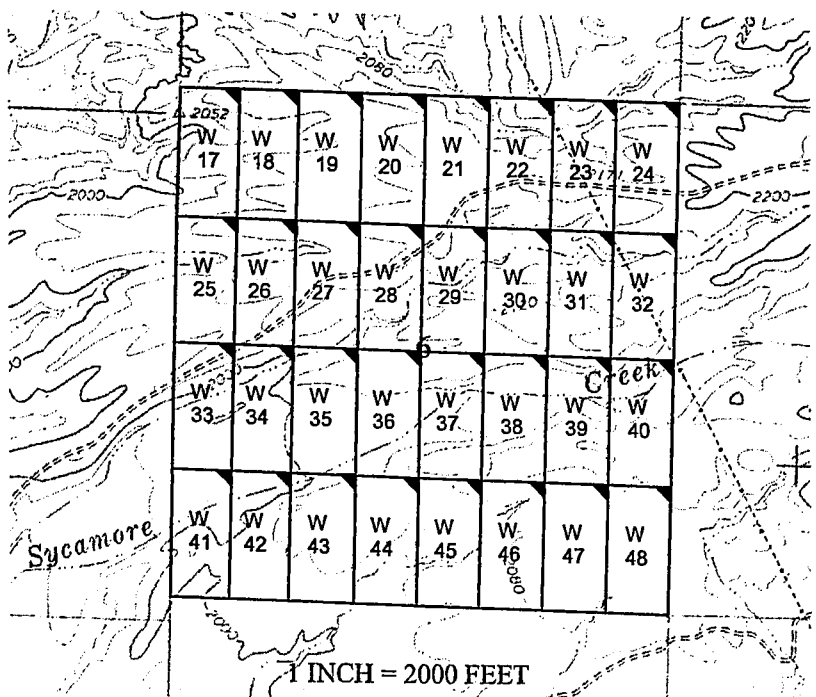
Filed at the request of and return to:
 Zenolith LLC
 P.O. Box 130
 Arvada, Colorado 80001

RECEIVED
 BLM AZ STATE OFFICE
 PHOENIX, ARIZONA
 2019 JAN 28 P 2:17

LOCATION NOTICE FOR PLACER MINING CLAIM

NOTICE IS HEREBY GIVIN that the W- 40 placer mining claim has been located by Zenolith LLC, whose current mailing address is P.O. Box 130, Arvada, Colorado 80001. The general course of this claim is North and South and is situated in Mohave County, Arizona. This claim is approximately 660 feet in width and 1320 feet in length and contains approximately 20 total claim acreage. This claim runs from the location monument on which the location notice is posted at the NE corner of the claim approximately 660 feet in a West direction to the West end line and 1320 feet in a South direction to the South end line. This claim is marked by four monuments, one at each corner of the claim, claim monuments are marked with 2"x2"x5' wood post with scribed aluminum tags. The Location Monument on which this notice is posted is situated within Section 6, Township 15 North, Range 12 West, Gila and Salt River Baseline and Meridian, Mohave County, Arizona. This claim encompasses portions of the following legal subdivision (s) and is located by legal subdivision: E2 NE4 SW4 Section 6, Township 15 North, Range 12 West, Gila and Salt River Baseline and Meridian. The locality of this claim with reference to some natural object or permanent monument is as follows: The North East corner of this claim is approximately 2640 feet North and 0 feet West from the South East corner of Section 6, Township 15 North, Range 12 West, G.&SR.B.M. DATED AND POSTED on the ground this 17 day of November, 2018

BY: Dave Rowe
 Dave Rowe, Agent



AN0452964

The above map depicts the W- 40 placer mining claim, which is located in Section(s) 6, Township 15 North, Range 12 West, Gila and Salt River Baseline and Meridian, Mohave County, Arizona. The claim corners and Location monuments are marked by 2 inch by 2 inch by 5 foot wooden post with aluminum tags. The bearings and distances between claims are depicted on the map.

After recording please return to
Zenolith (USA) LLC
PO Box 130
Arvada, CO 80001

FEE# 2019009415

OFFICIAL RECORDS
OF MOHAVE COUNTY
KRISTI BLAIR,
COUNTY RECORDER



02/27/2019 03:52 PM Fee: \$10.00

PAGE: 1 of 1

Amended Location Notice For Placer Mining Claim

Notice is hereby given that the W-41 placer mining claim of record at the AZ State office of the BLM under serial number AMC 452965 was amended by Zenolith (USA) LLC a Delaware Corp, owner thereof, whose address is PO Box 130, Arvada, CO 80001. The date of the original location and recording of the location notice in the Official Records of Mohave County, AZ are as follows:

Date of Location November 17, 2018 Fee# 2019002495

NOTICE IS HEREBY GIVIN that the W-41 placer mining claim has been located by Zenolith ~~(USA)~~ LLC whose current mailing address is P.O. Box 130, Arvada, Colorado 80001. The general course of this claim is North and South and is situated in Mohave County, Arizona. This claim is approximately 660 feet in width and 1320 feet in length and contains approximately 18.3 acres. This claim runs from the location monument on which the location notice is posted at the NE corner of the claim approximately 660 feet in a West direction to the West end line and 1320 feet in a South direction to the South end line. This claim is marked by four monuments, one at each corner of the claim, claim monuments are marked with 2"x2"x5' wood post with scribed aluminum tags. The Location Monument on which this notice is posted is situated within Section 6, Township 15 North, Range 12 West, Gila and Salt River Baseline and Meridian, Mohave County, Arizona. This claim encompasses portions of the following legal subdivision (s) and is located by legal subdivision: W2 Lot 7 Section 6, Township 15 North, Range 12 West, Gila and Salt River Baseline and Meridian. The locality of this claim with reference to some natural object or permanent monument is as follows: The North East corner of this claim is approximately 1320 feet North and 4620 feet West from the South East corner of Section 6, Township 15 North, Range 12 West, G.&SR.B.M. *Amended,* DATED AND POSTED ~~February 15-2019~~ this February 15-2019

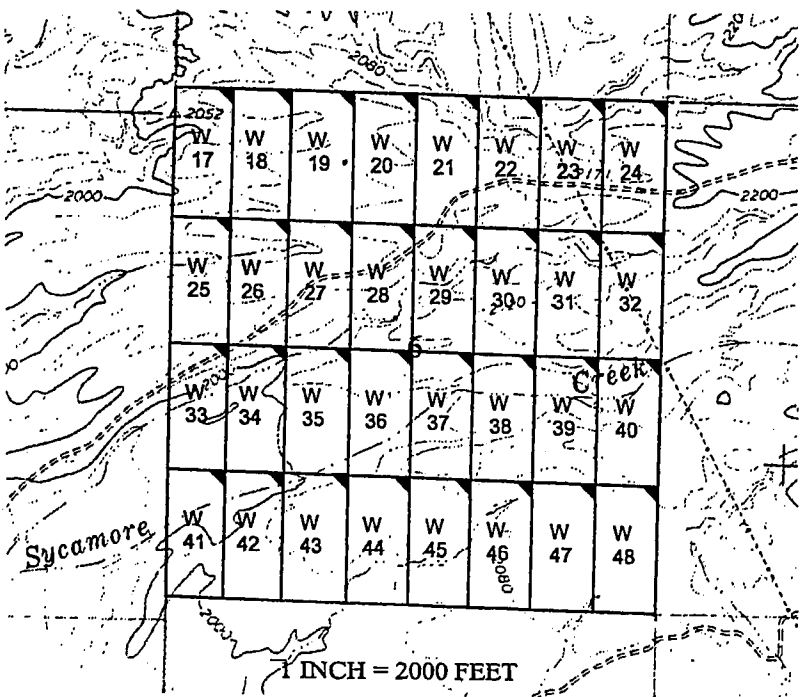
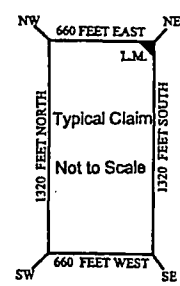
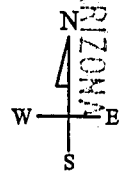
BY: *Joni Hurlinger - Agent*

AMC 452965

2019 MAR 14 P 12: 24

RECEIVED
BLM ARIZONA FIELD OFFICE

PHOENIX, ARIZONA



The above map depicts the W-41 placer mining claim, which is located in Section(s) 6, Township 15 North, Range 12 West, Gila and Salt River Baseline and Meridian, Mohave County, Arizona. The claim corners and Location monuments are marked by 2 inch by 2 inch by 5 foot wooden post with aluminum tags. The bearings and distances between claims are depicted on the map.

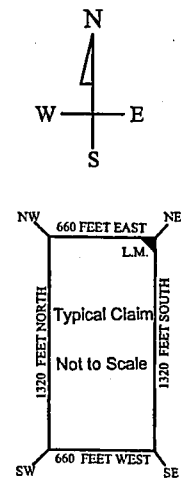
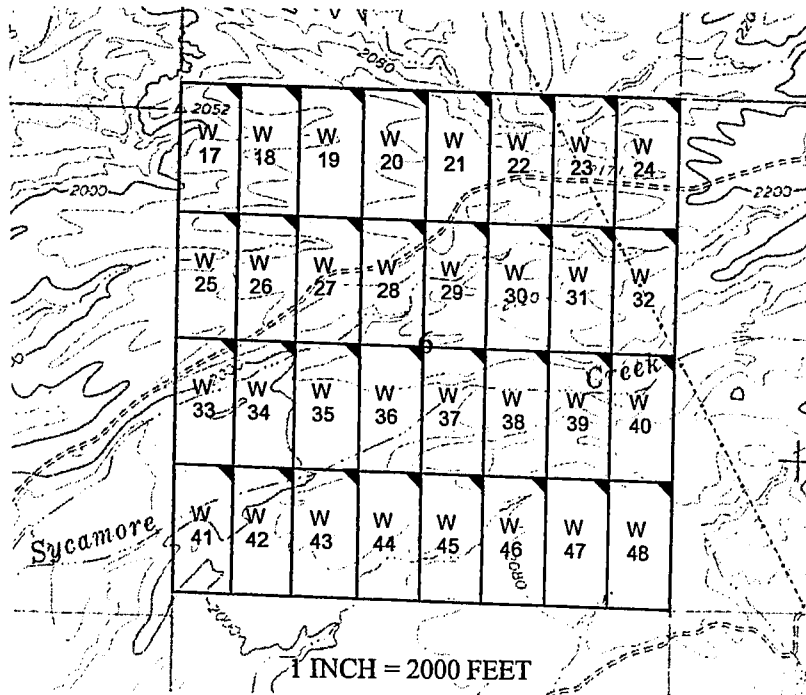
Filed at the request of and return to:
Zenolith LLC
P.O. Box 130
Arvada, Colorado 80001

RECEIVED
BLM AZ STATE OFFICE
2019 JAN 28 P 2:17
PHOENIX, ARIZONA

LOCATION NOTICE FOR PLACER MINING CLAIM

NOTICE IS HEREBY GIVIN that the W- 41 placer mining claim has been located by Zenolith LLC, whose current mailing address is P.O. Box 130, Arvada, Colorado 80001. The general course of this claim is North and South and is situated in Mohave County, Arizona. This claim is approximately 660 feet in width and 1320 feet in length and contains approximately 18.3 acres. This claim runs from the location monument on which the location notice is posted at the NE corner of the claim approximately 660 feet in a West direction to the West end line and 1320 feet in a South direction to the South end line. This claim is marked by four monuments, one at each corner of the claim, claim monuments are marked with 2"x2"x5' wood post with scribed aluminum tags. The Location Monument on which this notice is posted is situated within Section 6, Township 15 North, Range 12 West, Gila and Salt River Baseline and Meridian, Mohave County, Arizona. This claim encompasses portions of the following legal subdivision (s) and is located by legal subdivision: W 2 Lot 7 Section 6, Township 15 North, Range 12 West, Gila and Salt River Baseline and Meridian. The locality of this claim with reference to some natural object or permanent monument is as follows: The North East corner of this claim is approximately 1320 feet North and 4620 feet West from the South East corner of Section 6, Township 15 North, Range 12 West, G.&SR.B.M. DATED AND POSTED on the ground this 17 day of November, 2018

BY: Dave Rowe
Dave Rowe, Agent



AM0452965

The above map depicts the W - 41 placer mining claim, which is located in Section(s) 6, Township 15 North, Range 12 West, Gila and Salt River Baseline and Meridian, Mohave County, Arizona. The claim corners and Location monuments are marked by 2 inch by 2 inch by 5 foot wooden post with aluminum tags. The bearings and distances between claims are depicted on the map.

OFFICIAL RECORDS OF MOHAVE COUNTY KRISTI BLAIR, COUNTY RECORDER



02/27/2019 03:52 PM Fee: \$10.00

PAGE: 1 of 1

After recording please return to Zenolith (USA) LLC PO Box 130 Arvada, CO 80001

Amended Location Notice For Placer Mining Claim

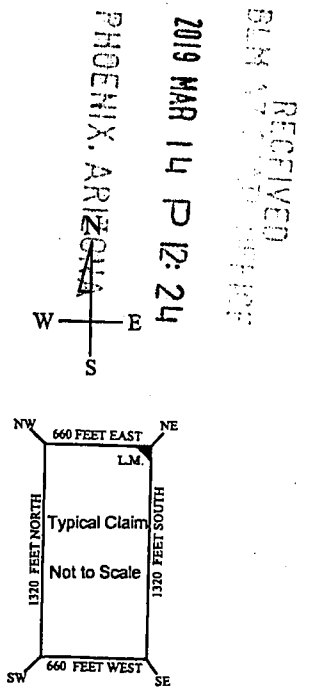
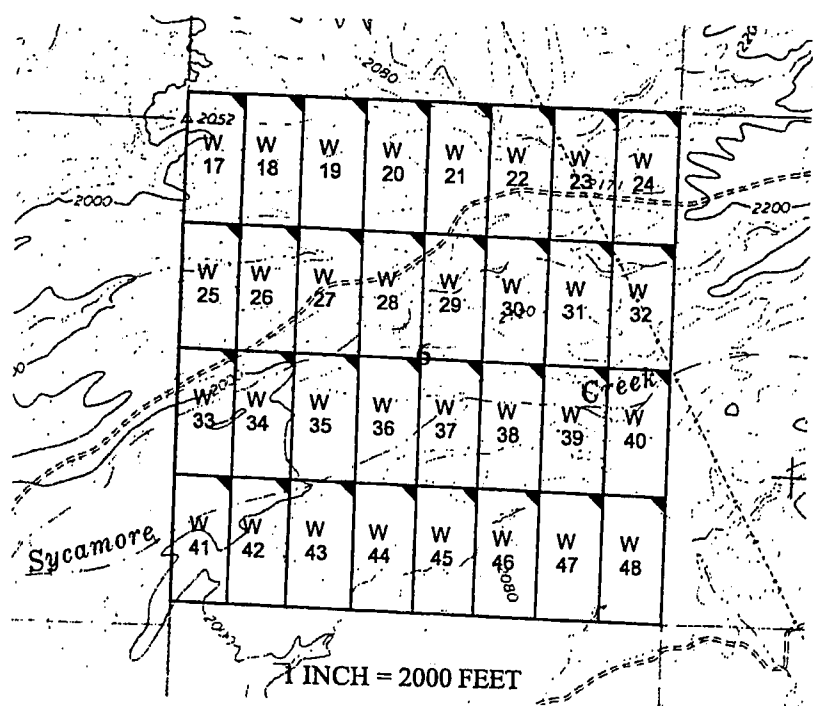
Notice is hereby given that the W-42 placer mining claim of record at the AZ State office of the BLM under serial number AMC 452966 was amended by Zenolith (USA) LLC a Delaware Corp, owner thereof, whose address is PO Box 130, Arvada, CO 80001. The date of the original location and recording of the location notice in the Official Records of Mohave County, AZ are as follows:

Date of Location	Fee#
November 17, 2018	2019002496

The purpose of this amendment is to correct the locator name to Zenolith (USA) LLC

NOTICE IS HEREBY GIVIN that the W-42 placer mining claim has been located by Zenolith ~~(USA)~~ (CUSA) LLC whose current mailing address is P.O. Box 130, Arvada, Colorado 80001. The general course of this claim is North and South and is situated in Mohave County, Arizona. This claim is approximately 660 feet in width and 1320 feet in length and contains approximately 18.3 acres. This claim runs from the location monument on which the location notice is posted at the NE corner of the claim approximately 660 feet in a West direction to the West end line and 1320 feet in a South direction to the South end line. This claim is marked by four monuments, one at each corner of the claim, claim monuments are marked with 2"x2"x5' wood post with scribed aluminum tags. The Location Monument on which this notice is posted is situated within Section 6, Township 15 North, Range 12 West, Gila and Salt River Baseline and Meridian, Mohave County, Arizona. This claim encompasses portions of the following legal subdivision (s) and is located by legal subdivision: E2 Lot 7 Section 6, Township 15 North, Range 12 West, Gila and Salt River Baseline and Meridian. The locality of this claim with reference to some natural object or permanent monument is as follows: The North East corner of this claim is approximately 1320 feet North and 3960 feet West from the South East corner of Section 6, Township 15 North, Range 12 West, G.&SR.B.M. Amended DATED AND POSTED ~~February 15, 2019~~ this February 15-2019

BY: Jim Heintgen - Agent



AMC 452966

The above map depicts the W-42 placer mining claim, which is located in Section(s) 6, Township 15 North, Range 12 West, Gila and Salt River Baseline and Meridian, Mohave County, Arizona. The claim corners and Location monuments are marked by 2 inch by 2 inch by 5 foot wooden post with aluminum tags. The bearings and distances between claims are depicted on the map.

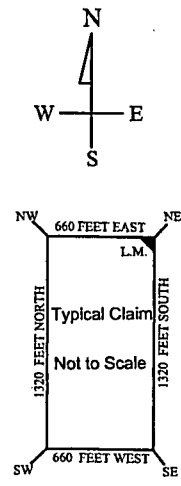
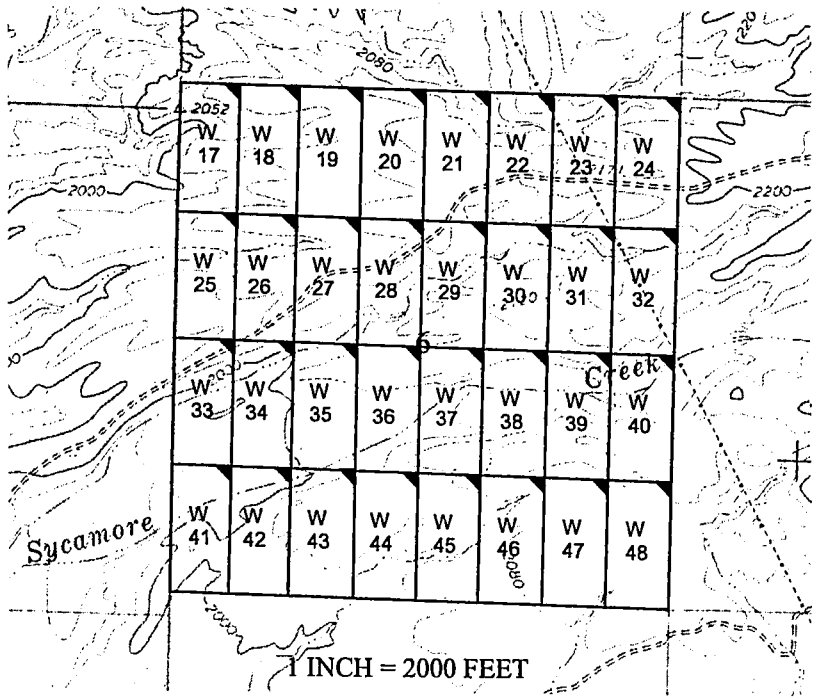
Filed at the request of and return to:
Zenolith LLC
P.O. Box 130
Arvada, Colorado 80001

RECEIVED
BLM AZ STATE OFFICE
2019 JAN 28 P 2:18
PHOENIX, ARIZONA

LOCATION NOTICE FOR PLACER MINING CLAIM

NOTICE IS HEREBY GIVIN that the W- 42 placer mining claim has been located by Zenolith LLC, whose current mailing address is P.O. Box 130, Arvada, Colorado 80001. The general course of this claim is North and South and is situated in Mohave County, Arizona. This claim is approximately 660 feet in width and 1320 feet in length and contains approximately 18.3 acres. This claim runs from the location monument on which the location notice is posted at the NE corner of the claim approximately 660 feet in a West direction to the West end line and 1320 feet in a South direction to the South end line. This claim is marked by four monuments, one at each corner of the claim, claim monuments are marked with 2"x2"x5' wood post with scribed aluminum tags. The Location Monument on which this notice is posted is situated within Section 6, Township 15 North, Range 12 West, Gila and Salt River Baseline and Meridian, Mohave County, Arizona. This claim encompasses portions of the following legal subdivision (s) and is located by legal subdivision: E2 Lot 7 Section 6, Township 15 North, Range 12 West, Gila and Salt River Baseline and Meridian. The locality of this claim with reference to some natural object or permanent monument is as follows: The North East corner of this claim is approximately 1320 feet North and 3960 feet West from the South East corner of Section 6, Township 15 North, Range 12 West, G.&SR.B.M. DATED AND POSTED on the ground this 17 day of November, 2018

BY: *Dave Rowe*
Dave Rowe, Agent



AM0452966

The above map depicts the W - 42 placer mining claim, which is located in Section(s) 6, Township 15 North, Range 12 West, Gila and Salt River Baseline and Meridian, Mohave County, Arizona. The claim corners and Location monuments are marked by 2 inch by 2 inch by 5 foot wooden post with aluminum tags. The bearings and distances between claims are depicted on the map.

FEE# 2019009417

After recording please return to
Zenolith (USA) LLC
PO Box 130
Arvada, CO 80001

OFFICIAL RECORDS
OF MOHAVE COUNTY
KRISTI BLAIR,
COUNTY RECORDER



02/27/2019 03:52 PM Fee: \$10.00

PAGE: 1 of 1

Amended Location Notice For Placer Mining Claim

Notice is hereby given that the W-43 placer mining claim of record at the AZ State office of the BLM under serial number AMC 452967 was amended by Zenolith (USA) LLC, a Delaware Corp, owner thereof, whose address is PO Box 130, Arvada, CO 80001. The date of the original location and recording of the location notice in the Official Records of Mohave County, AZ are as follows:

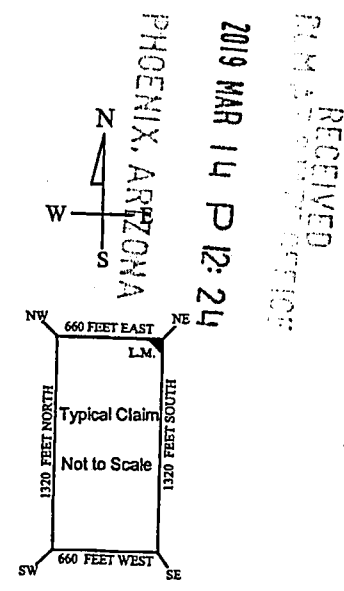
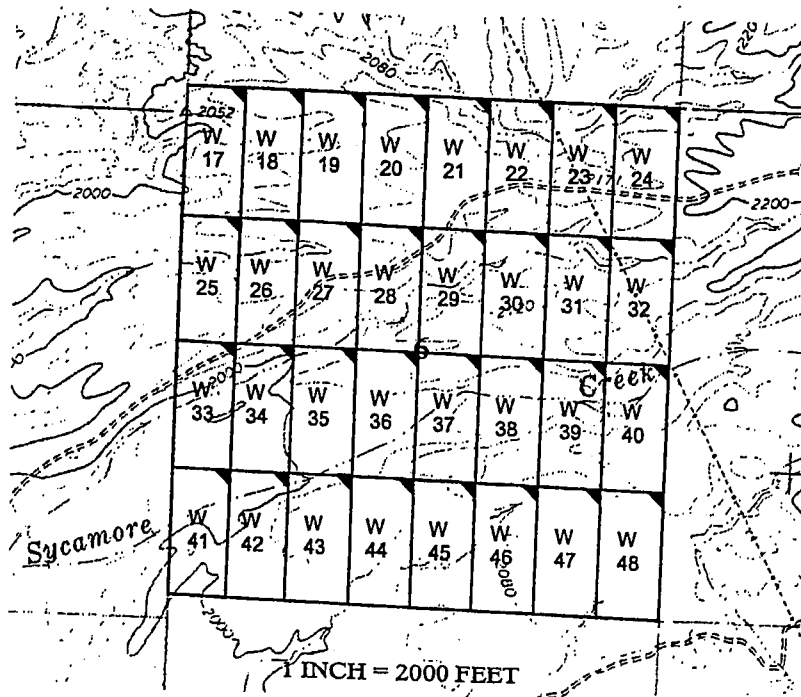
Date of Location	Fee#
November 17, 2018	2019002497

The purpose of this amendment is to correct the locator name to Zenolith (USA) LLC

NOTICE IS HEREBY GIVIN that the W-43 placer mining claim has been located by Zenolith ~~USA~~ (USA) LLC whose current mailing address is P.O. Box 130, Arvada, Colorado 80001. The general course of this claim is North and South and is situated in Mohave County, Arizona. This claim is approximately 660 feet in width and 1320 feet in length and contains approximately 20 total claim acreage. This claim runs from the location monument on which the location notice is posted at the NE corner of the claim approximately 660 feet in a West direction to the West end line and 1320 feet in a South direction to the South end line. This claim is marked by four monuments, one at each corner of the claim, claim monuments are marked with 2"x2"x5' wood post with scribed aluminum tags. The Location Monument on which this notice is posted is situated within Section 6, Township 15 North, Range 12 West, Gila and Salt River Baseline and Meridian, Mohave County, Arizona. This claim encompasses portions of the following legal subdivision (s) and is located by legal subdivision: W2 SE4 SW4 Section 6, Township 15 North, Range 12 West, Gila and Salt River Baseline and Meridian. The locality of this claim with reference to some natural object or permanent monument is as follows: The North East corner of this claim is approximately 1320 feet North and 3300 feet West from the South East corner of Section 6, Township 15 North, Range 12 West, G.&SR.B.M. Amended, DATED AND POSTED ~~on the 17th~~ this February 15-2019

BY: *Jim Seelinger* Agent

AMC 452967



The above map depicts the W-43 placer mining claim, which is located in Section(s) 6, Township 15 North, Range 12 West, Gila and Salt River Baseline and Meridian, Mohave County, Arizona. The claim corners and Location monuments are marked by 2 inch by 2 inch by 5 foot wooden post with aluminum tags. The bearings and distances between claims are depicted on the map.

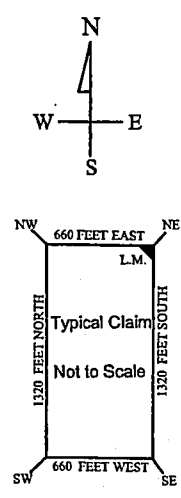
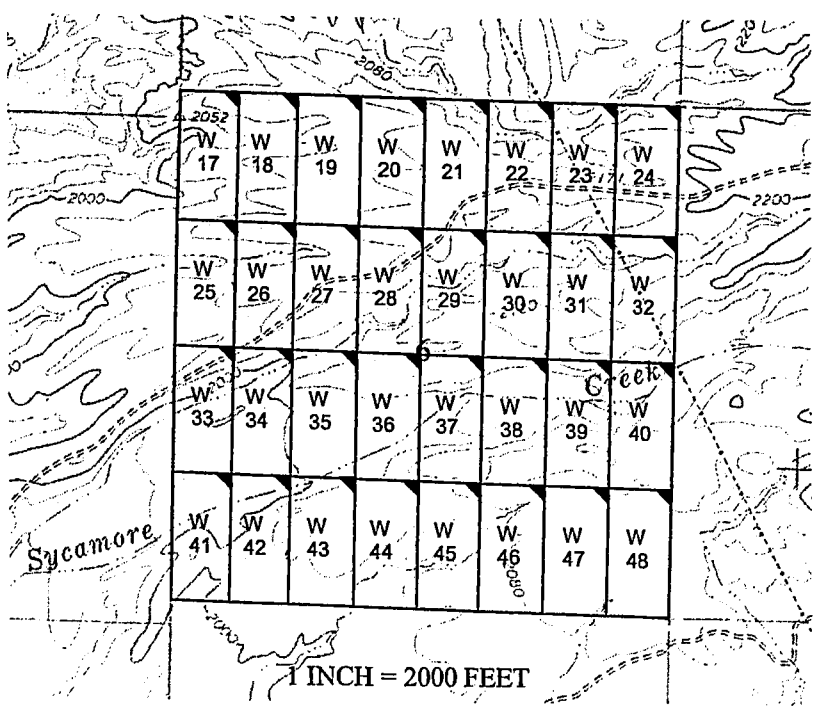
Filed at the request of and return to:
Zenolith LLC
P.O. Box 130
Arvada, Colorado 80001

RECEIVED
BLM AZ STATE OFFICE
2019 JAN 28 P 2:18
PHOENIX, ARIZONA

LOCATION NOTICE FOR PLACER MINING CLAIM

NOTICE IS HEREBY GIVIN that the W-43 placer mining claim has been located by Zenolith LLC, whose current mailing address is P.O. Box 130, Arvada, Colorado 80001. The general course of this claim is North and South and is situated in Mohave County, Arizona. This claim is approximately 660 feet in width and 1320 feet in length and contains approximately 20 total claim acreage. This claim runs from the location monument on which the location notice is posted at the NE corner of the claim approximately 660 feet in a West direction to the West end line and 1320 feet in a South direction to the South end line. This claim is marked by four monuments, one at each corner of the claim, claim monuments are marked with 2"x2"x5' wood post with scribed aluminum tags. The Location Monument on which this notice is posted is situated within Section 6, Township 15 North, Range 12 West, Gila and Salt River Baseline and Meridian, Mohave County, Arizona. This claim encompasses portions of the following legal subdivision (s) and is located by legal subdivision: W2 SE4 SW4 Section 6, Township 15 North, Range 12 West, Gila and Salt River Baseline and Meridian. The locality of this claim with reference to some natural object or permanent monument is as follows: The North East corner of this claim is approximately 1320 feet North and 3300 feet West from the South East corner of Section 6, Township 15 North, Range 12 West, G.&SR.B.M. DATED AND POSTED on the ground this 17 day of November, 2018

BY: Dave Rowe
Dave Rowe, Agent



AM04529671

The above map depicts the W-43 placer mining claim, which is located in Section(s) 6, Township 15 North, Range 12 West, Gila and Salt River Baseline and Meridian, Mohave County, Arizona. The claim corners and Location monuments are marked by 2 inch by 2 inch by 5 foot wooden post with aluminum tags. The bearings and distances between claims are depicted on the map.

After recording please return to
Zenolith (USA) LLC
PO Box 130
Arvada, CO 80001

FEE# 2019009418

OFFICIAL RECORDS
OF MOHAVE COUNTY
KRISTI BLAIR,
COUNTY RECORDER



02/27/2019 03:52 PM Fee: \$10.00

PAGE: 1 of 1

Amended Location Notice For Placer Mining Claim

Notice is hereby given that the W-44 placer mining claim of record at the AZ State office of the BLM under serial number AMC 452968 was amended by Zenolith (USA) LLC a Delaware Corp, owner thereof, whose address is PO Box 130, Arvada, CO 80001. The date of the original location and recording of the location notice in the Official Records of Mohave County, AZ are as follows:

Date of Location November 17, 2018 Fee# 2019002498

The purpose of this amendment is to correct the locator name to Zenolith (USA) LLC

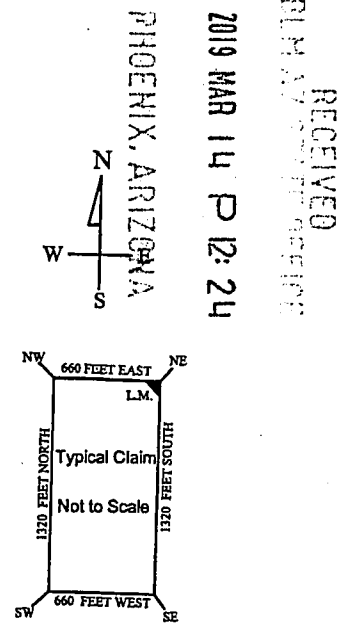
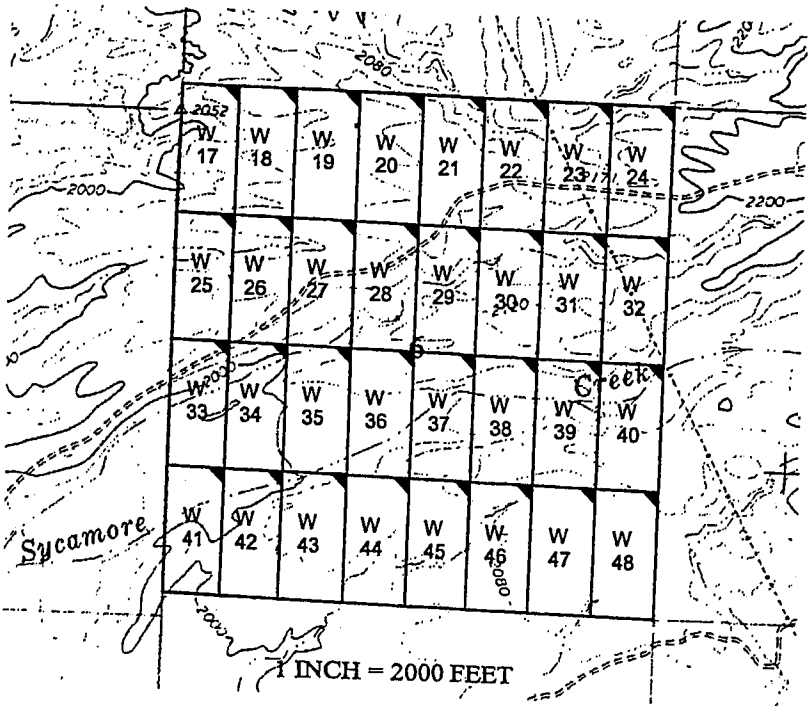
NOTICE IS HEREBY GIVIN that the W-44 placer mining claim has been located by Zenolith (USA) LLC whose current mailing address is P.O. Box 130, Arvada, Colorado 80001. The general course of this claim is North and South and is situated in Mohave County, Arizona. This claim is approximately 660 feet in width and 1320 feet in length and contains approximately 20 total claim acreage. This claim runs from the location monument on which the location notice is posted at the NE corner of the claim approximately 660 feet in a West direction to the West end line and 1320 feet in a South direction to the South end line. This claim is marked by four monuments, one at each corner of the claim, claim monuments are marked with 2"x2"x5' wood post with scribed aluminum tags.

The Location Monument on which this notice is posted is situated within Section 6, Township 15 North, Range 12 West, Gila and Salt River Baseline and Meridian, Mohave County, Arizona.

This claim encompasses portions of the following legal subdivision (s) and is located by legal subdivision: E2 SE4 SW4 Section 6, Township 15 North, Range 12 West, Gila and Salt River Baseline and Meridian.

The locality of this claim with reference to some natural object or permanent monument is as follows: The North East corner of this claim is approximately 1320 feet North and 2640 feet West from the South East corner of Section 6, Township 15 North, Range 12 West, G.&SR.B.M. Amended, DATED AND POSTED February 15-2019

BY: *Jeri Heilinger - Agent*



2019 MAR 14 P 12:24

RECEIVED
BLM ARIZONA DISTRICT OFFICE

AMC 452968

The above map depicts the W-44 placer mining claim, which is located in Section(s) 6, Township 15 North, Range 12 West, Gila and Salt River Baseline and Meridian, Mohave County, Arizona. The claim corners and Location monuments are marked by 2 inch by 2 inch by 5 foot wooden post with aluminum tags. The bearings and distances between claims are depicted on the map.

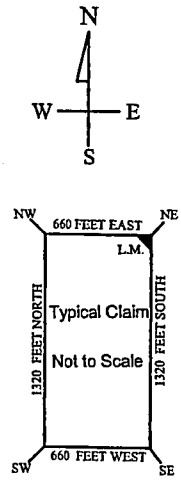
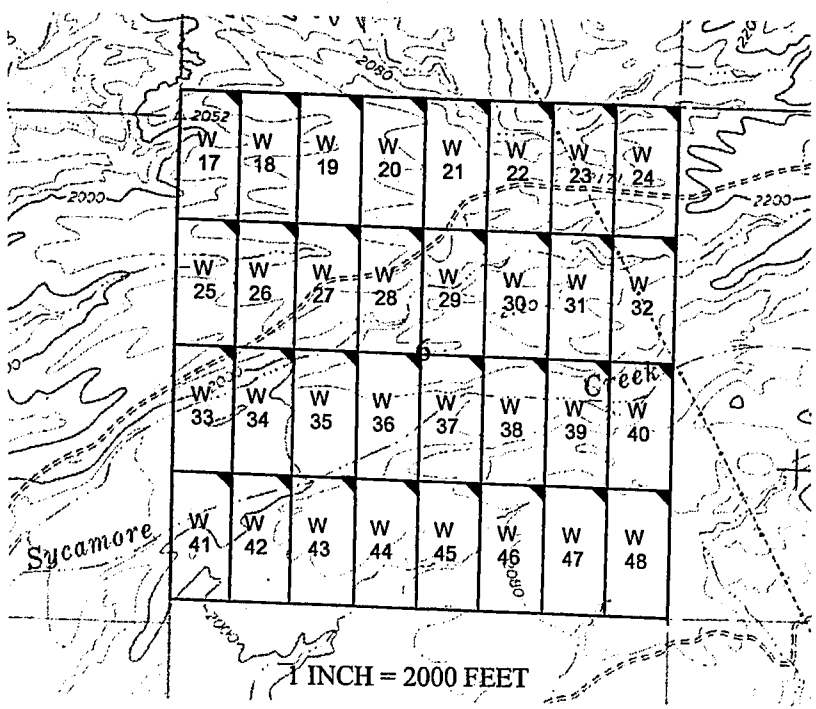
Filed at the request of and return to:
 Zenolith LLC
 P.O. Box 130
 Arvada, Colorado 80001

RECEIVED
 BLM AZ STATE OFFICE
 2019 JAN 28 P 2:18
 PHOENIX, ARIZONA

LOCATION NOTICE FOR PLACER MINING CLAIM

NOTICE IS HEREBY GIVIN that the W-44 placer mining claim has been located by Zenolith LLC whose current mailing address is P.O. Box 130, Arvada, Colorado 80001. The general course of this claim is North and South and is situated in Mohave County, Arizona. This claim is approximately 660 feet in width and 1320 feet in length and contains approximately 20 total claim acreage. This claim runs from the location monument on which the location notice is posted at the NE corner of the claim approximately 660 feet in a West direction to the West end line and 1320 feet in a South direction to the South end line. This claim is marked by four monuments, one at each corner of the claim, claim monuments are marked with 2"x2"x5' wood post with scribed aluminum tags. The Location Monument on which this notice is posted is situated within Section 6, Township 15 North, Range 12 West, Gila and Salt River Baseline and Meridian, Mohave County, Arizona. This claim encompasses portions of the following legal subdivision (s) and is located by legal subdivision: E2 SE4 SW4 Section 6, Township 15 North, Range 12 West, Gila and Salt River Baseline and Meridian. The locality of this claim with reference to some natural object or permanent monument is as follows: The North East corner of this claim is approximately 1320 feet North and 2640 feet West from the South East corner of Section 6, Township 15 North, Range 12 West, G.&SR.B.M. DATED AND POSTED on the ground this 17 day of November, 2018

BY: *Dave Rowe*
 Dave Rowe, Agent



AM0452968

The above map depicts the W-44 placer mining claim, which is located in Section(s) 6, Township 15 North, Range 12 West, Gila and Salt River Baseline and Meridian, Mohave County, Arizona. The claim corners and Location monuments are marked by 2 inch by 2 inch by 5 foot wooden post with aluminum tags. The bearings and distances between claims are depicted on the map.

After recording please return to
Zenolith (USA) LLC
PO Box 130
Arvada, CO 80001

FEES# 2019009419

OFFICIAL RECORDS
OF MOHAVE COUNTY
KRISTI BLAIR,
COUNTY RECORDER



02/27/2019 03:52 PM Fee: \$10.00

PAGE: 1 of 1

Amended Location Notice For Placer Mining Claim

Notice is hereby given that the W-45 placer mining claim of record at the AZ State office of the BLM under serial number AMC 452969 was amended by Zenolith (USA) LLC, a Delaware Corp, owner thereof, whose address is PO Box 130, Arvada, CO 80001. The date of the original location and recording of the location notice in the Official Records of Mohave County, AZ are as follows:

Date of Location Fee#
November 17, 2018 2019002499

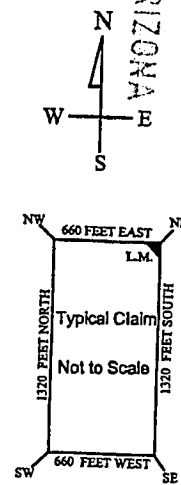
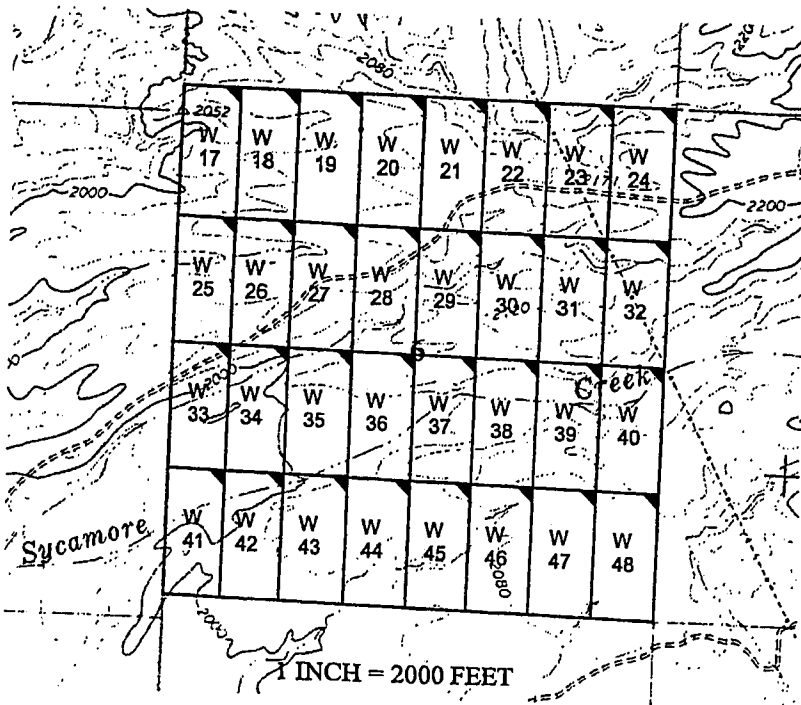
The purpose of this amendment is to correct the locator name to Zenolith (USA) LLC

NOTICE IS HEREBY GIVIN that the W-45 placer mining claim has been located by Zenolith (USA) - LLC whose current mailing address is P.O. Box 130, Arvada, Colorado 80001. The general course of this claim is North and South and is situated in Mohave County, Arizona. This claim is approximately 660 feet in width and 1320 feet in length and contains approximately 20 total claim acreage. This claim runs from the location monument on which the location notice is posted at the NE corner of the claim approximately 660 feet in a West direction to the West end line and 1320 feet in a South direction to the South end line. This claim is marked by four monuments, one at each corner of the claim, claim monuments are marked with 2"x2"x5' wood post with scribed aluminum tags. The Location Monument on which this notice is posted is situated within Section 6, Township 15 North, Range 12 West, Gila and Salt River Baseline and Meridian, Mohave County, Arizona. This claim encompasses portions of the following legal subdivision (s) and is located by legal subdivision: W2 SW4 SE4 Section 6, Township 15 North, Range 12 West, Gila and Salt River Baseline and Meridian. The locality of this claim with reference to some natural object or permanent monument is as follows: The North East corner of this claim is approximately 1320 feet North and 1980 feet West from the South East corner of Section 6, Township 15 North, Range 12 West, G.&SR.B.M. Amended, DATED AND POSTED ~~on~~ this February 15-2019

BY: *Jim Hurlinger* - Agent

RECEIVED
BLM ARIZONA OFFICE
2019 MAR 14 P 12: 24
PHOENIX, ARIZONA

AMC 452969



The above map depicts the W - 45 placer mining claim, which is located in Section(s) 6, Township 15 North, Range 12 West, Gila and Salt River Baseline and Meridian, Mohave County, Arizona. The claim corners and Location monuments are marked by 2 inch by 2 inch by 5 foot wooden post with aluminum tags. The bearings and distances between claims are depicted on the map.

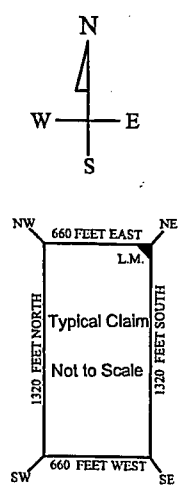
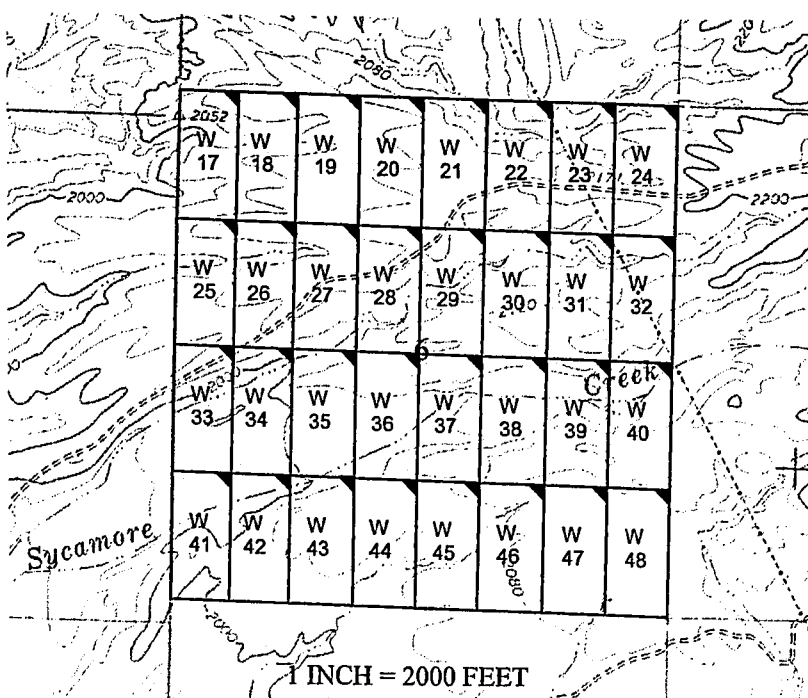
Filed at the request of and return to:
Zenolith LLC
P.O. Box 130
Arvada, Colorado 80001

RECEIVED
BLM AZ STATE OFFICE
2019 JAN 28 P 2:18
PHOENIX, ARIZONA

LOCATION NOTICE FOR PLACER MINING CLAIM

NOTICE IS HEREBY GIVIN that the W-45 placer mining claim has been located by Zenolith LLC, whose current mailing address is P.O. Box 130, Arvada, Colorado 80001. The general course of this claim is North and South and is situated in Mohave County, Arizona. This claim is approximately 660 feet in width and 1320 feet in length and contains approximately 20 total claim acreage. This claim runs from the location monument on which the location notice is posted at the NE corner of the claim approximately 660 feet in a West direction to the West end line and 1320 feet in a South direction to the South end line. This claim is marked by four monuments, one at each corner of the claim, claim monuments are marked with 2"x2"x5' wood post with scribed aluminum tags. The Location Monument on which this notice is posted is situated within Section 6, Township 15 North, Range 12 West, Gila and Salt River Baseline and Meridian, Mohave County, Arizona. This claim encompasses portions of the following legal subdivision (s) and is located by legal subdivision: W2 SW4 SE4 Section 6, Township 15 North, Range 12 West, Gila and Salt River Baseline and Meridian. The locality of this claim with reference to some natural object or permanent monument is as follows: The North East corner of this claim is approximately 1320 feet North and 1980 feet West from the South East corner of Section 6, Township 15 North, Range 12 West, G.&SR.B.M. DATED AND POSTED on the ground this 17 day of November, 2018

BY: Dave Rowe
Dave Rowe, Agent



AM0452969

The above map depicts the W-45 placer mining claim, which is located in Section(s) 6, Township 15 North, Range 12 West, Gila and Salt River Baseline and Meridian, Mohave County, Arizona. The claim corners and Location monuments are marked by 2 inch by 2 inch by 5 foot wooden post with aluminum tags. The bearings and distances between claims are depicted on the map.

After recording please return to
Zenolith (USA) LLC
PO Box 130
Arvada, CO 80001

FEE# 2019009420

OFFICIAL RECORDS
OF MOHAVE COUNTY
KRISTI BLAIR,
COUNTY RECORDER



02/27/2019 03:52 PM Fee: \$10.00

PAGE: 1 of 1

Amended Location Notice For Placer Mining Claim

Notice is hereby given that the W-46 placer mining claim of record at the AZ State office of the BLM under serial number AMC 452970 was amended by Zenolith (USA) LLC, a Delaware Corp, owner thereof, whose address is PO Box 130, Arvada, CO 80001. The date of the original location and recording of the location notice in the Official Records of Mohave County, AZ are as follows:

Date of Location Fee#
November 17, 2018 2019002500

The purpose of this amendment is to correct the locator name to Zenolith (USA) LLC

NOTICE IS HEREBY GIVIN that the W-46 placer mining claim has been located by Zenolith ~~USA~~ (USA) LLC whose current mailing address is P.O. Box 130, Arvada, Colorado 80001. The general course of this claim is North and South and is situated in Mohave County, Arizona. This claim is approximately 660 feet in width and 1320 feet in length and contains approximately 20 total claim acreage. This claim runs from the location monument on which the location notice is posted at the NE corner of the claim approximately 660 feet in a West direction to the West end line and 1320 feet in a South direction to the South end line. This claim is marked by four monuments, one at each corner of the claim, claim monuments are marked with 2"x2"x5' wood post with scribed aluminum tags. The Location Monument on which this notice is posted is situated within Section 6, Township 15 North, Range 12 West, Gila and Salt River Baseline and Meridian, Mohave County, Arizona.

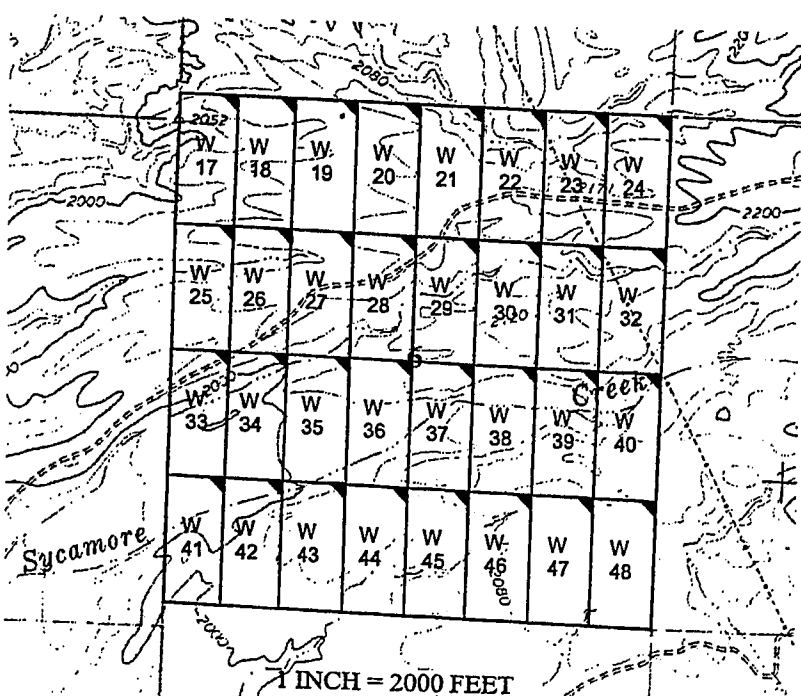
This claim encompasses portions of the following legal subdivision (s) and is located by legal subdivision:
E2 SW4 SE4 Section 6, Township 15 North, Range 12 West, Gila and Salt River Baseline and Meridian.

The locality of this claim with reference to some natural object or permanent monument is as follows:

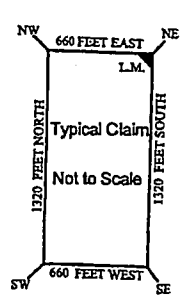
The North East corner of this claim is approximately 1320 feet North and 1320 feet West from the South East corner of Section 6, Township 15 North, Range 12 West, G.&SR.B.M. Amended
DATED AND POSTED ~~2019~~ and this February 15-2019

BY: *Jim Heindinger* Agent

Amc 452970



RECEIVED
PLM & RECORDS OFFICE
PHOENIX, ARIZONA
2019 MAR 14 P 12:24



The above map depicts the W-46 placer mining claim, which is located in Section(s) 6, Township 15 North, Range 12 West, Gila and Salt River Baseline and Meridian, Mohave County, Arizona. The claim corners and Location monuments are marked by 2 inch by 2 inch by 5 foot wooden post with aluminum tags. The bearings and distances between claims are depicted on the map.

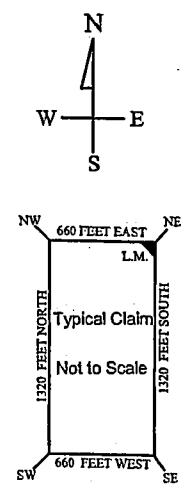
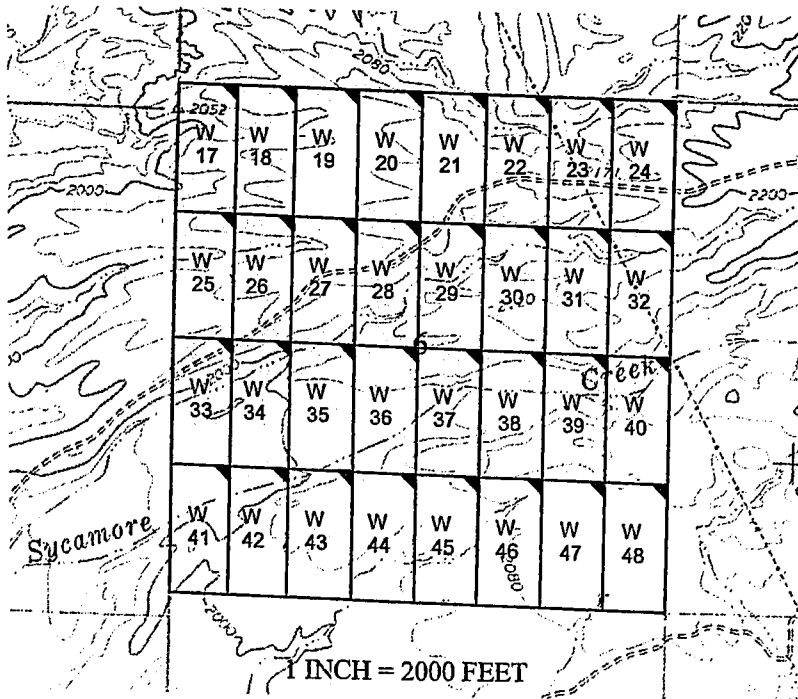
Filed at the request of and return to:
Zenolith LLC
P.O. Box 130
Arvada, Colorado 80001

RECEIVED
BLM AZ STATE OFFICE
2019 JAN 28 P 2:18
PHOENIX, ARIZONA

LOCATION NOTICE FOR PLACER MINING CLAIM

NOTICE IS HEREBY GIVIN that the W- 46 placer mining claim has been located by Zenolith LLC, whose current mailing address is P.O. Box 130, Arvada, Colorado 80001. The general course of this claim is North and South and is situated in Mohave County, Arizona. This claim is approximately 660 feet in width and 1320 feet in length and contains approximately 20 total claim acreage. This claim runs from the location monument on which the location notice is posted at the NE corner of the claim approximately 660 feet in a West direction to the West end line and 1320 feet in a South direction to the South end line. This claim is marked by four monuments, one at each corner of the claim, claim monuments are marked with 2"x2"x5' wood post with scribed aluminum tags. The Location Monument on which this notice is posted is situated within Section 6, Township 15 North, Range 12 West, Gila and Salt River Baseline and Meridian, Mohave County, Arizona. This claim encompasses portions of the following legal subdivision (s) and is located by legal subdivision: E2 SW4 SE4 Section 6, Township 15 North, Range 12 West, Gila and Salt River Baseline and Meridian. The locality of this claim with reference to some natural object or permanent monument is as follows: The North East corner of this claim is approximately 1320 feet North and 1320 feet West from the South East corner of Section 6, Township 15 North, Range 12 West, G.&SR.B.M. DATED AND POSTED on the ground this 17 day of November, 2018

BY: Dave Rowe
Dave Rowe, Agent



AN0452970

The above map depicts the W - 46 placer mining claim, which is located in Section(s) 6, Township 15 North, Range 12 West, Gila and Salt River Baseline and Meridian, Mohave County, Arizona. The claim corners and Location monuments are marked by 2 inch by 2 inch by 5 foot wooden post with aluminum tags. The bearings and distances between claims are depicted on the map.

After recording please return to
Zenolith (USA) LLC
PO Box 130
Arvada, CO 80001

FEE# 2019009421

OFFICIAL RECORDS
OF MOHAVE COUNTY
KRISTI BLAIR,
COUNTY RECORDER



02/27/2019 03:52 PM Fee: \$10.00

PAGE: 1 of 1

Amended Location Notice For Placer Mining Claim

Notice is hereby given that the W-47 placer mining claim of record at the AZ State office of the BLM under serial number AMC 452971 was amended by Zenolith (USA) LLC a Delaware Corp, owner thereof, whose address is PO Box 130, Arvada, CO 80001. The date of the original location and recording of the location notice in the Official Records of Mohave County, AZ are as follows:

Date of Location	Fee#
November 17, 2018	2019002501

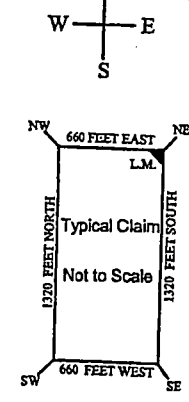
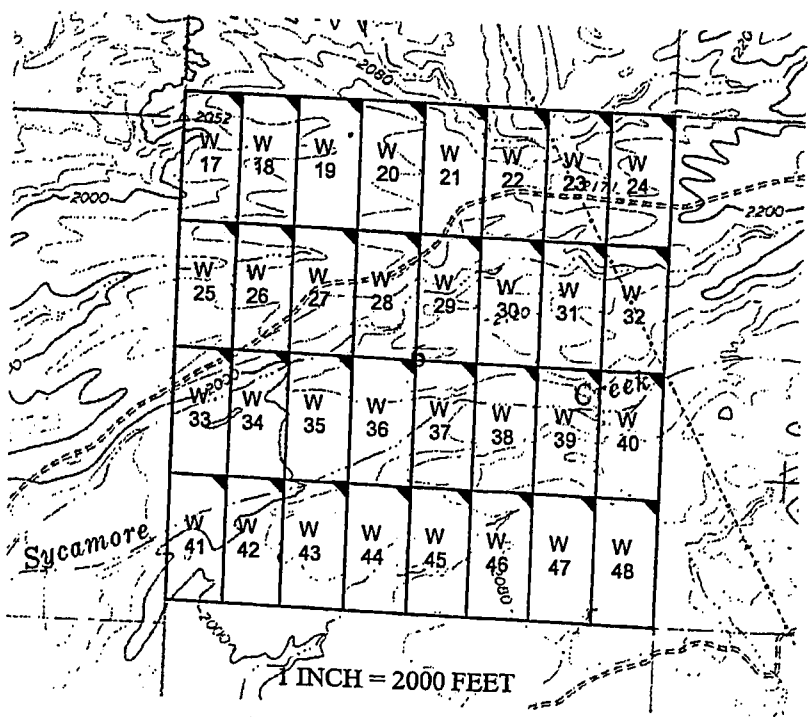
The purpose of this amendment is to correct the locator name to Zenolith (USA) LLC

NOTICE IS HEREBY GIVIN that the W- 47 placer mining claim has been located by Zenolith ~~USA~~ (USA) LLC whose current mailing address is P.O. Box 130, Arvada, Colorado 80001. The general course of this claim is North and South and is situated in Mohave County, Arizona. This claim is approximately 660 feet in width and 1320 feet in length and contains approximately 20 total claim acreage. This claim runs from the location monument on which the location notice is posted at the NE corner of the claim approximately 660 feet in a West direction to the West end line and 1320 feet in a South direction to the South end line. This claim is marked by four monuments, one at each corner of the claim, claim monuments are marked with 2"x2"x5' wood post with scribed aluminum tags. The Location Monument on which this notice is posted is situated within Section 6, Township 15 North, Range 12 West, Gila and Salt River Baseline and Meridian, Mohave County, Arizona. This claim encompasses portions of the following legal subdivision (s) and is located by legal subdivision: W2 SE4 SE4 Section 6, Township 15 North, Range 12 West, Gila and Salt River Baseline and Meridian. The locality of this claim with reference to some natural object or permanent monument is as follows: The North East corner of this claim is approximately 1320 feet North and 660 feet West from the South East corner of Section 6, Township 15 North, Range 12 West, G.&SR.B.M. Amended, DATED AND POSTED ~~February 15-2019~~ this February 15-2019

BY: *Jin Hurlinger* - Agent

RECEIVED
BLM ARIZONA OFFICE
2019 MAR 14 P 12:25
PHOENIX, ARIZONA

AMC 452971



The above map depicts the W - 47 placer mining claim, which is located in Section(s) 6, Township 15 North, Range 12 West, Gila and Salt River Baseline and Meridian, Mohave County, Arizona. The claim corners and Location monuments are marked by 2 inch by 2 inch by 5 foot wooden post with aluminum tags. The bearings and distances between claims are depicted on the map.

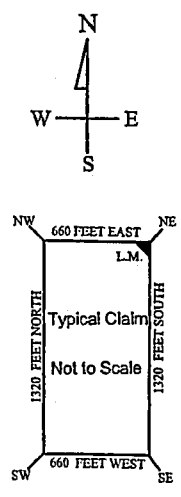
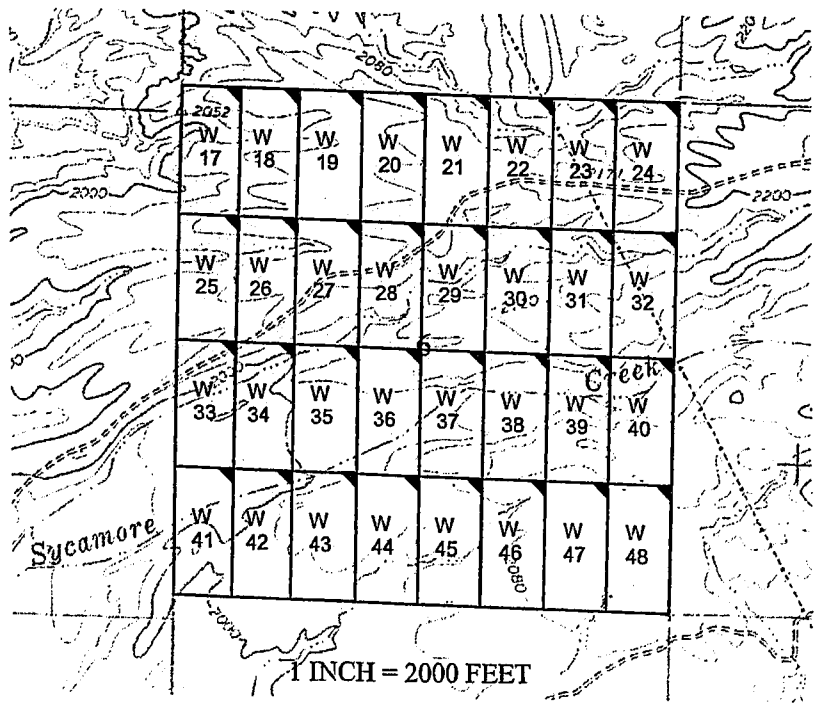
Filed at the request of and return to:
Zenolith LLC
P.O. Box 130
Arvada, Colorado 80001

RECEIVED
BLM AZ STATE OFFICE,
2019 JAN 28 P 2:18
PHOENIX, ARIZONA

LOCATION NOTICE FOR PLACER MINING CLAIM

NOTICE IS HEREBY GIVIN that the W- 47 placer mining claim has been located by Zenolith LLC, whose current mailing address is P.O. Box 130, Arvada, Colorado 80001. The general course of this claim is North and South and is situated in Mohave County, Arizona. This claim is approximately 660 feet in width and 1320 feet in length and contains approximately 20 total claim acreage. This claim runs from the location monument on which the location notice is posted at the NE corner of the claim approximately 660 feet in a West direction to the West end line and 1320 feet in a South direction to the South end line. This claim is marked by four monuments, one at each corner of the claim, claim monuments are marked with 2"x2"x5' wood post with scribed aluminum tags. The Location Monument on which this notice is posted is situated within Section 6, Township 15 North, Range 12 West, Gila and Salt River Baseline and Meridian, Mohave County, Arizona. This claim encompasses portions of the following legal subdivision (s) and is located by legal subdivision: W2 SE4 SE4 Section 6, Township 15 North, Range 12 West, Gila and Salt River Baseline and Meridian. The locality of this claim with reference to some natural object or permanent monument is as follows: The North East corner of this claim is approximately 1320 feet North and 660 feet West from the South East corner of Section 6, Township 15 North, Range 12 West, G.&SR.B.M. DATED AND POSTED on the ground this 17 day of November, 2018

BY: Dave Rowe
Dave Rowe, Agent



AM04529711

The above map depicts the W - 47 placer mining claim, which is located in Section(s) 6, Township 15 North, Range 12 West, Gila and Salt River Baseline and Meridian, Mohave County, Arizona. The claim corners and Location monuments are marked by 2 inch by 2 inch by 5 foot wooden post with aluminum tags. The bearings and distances between claims are depicted on the map.

After recording please return to
Zenolith (USA) LLC
PO Box 130
Arvada, CO 80001

FEE# 2019009422

OFFICIAL RECORDS
OF MOHAVE COUNTY
KRISTI BLAIR,
COUNTY RECORDER



02/27/2019 03:52 PM Fee: \$10.00

PAGE: 1 of 1

Amended Location Notice For Placer Mining Claim

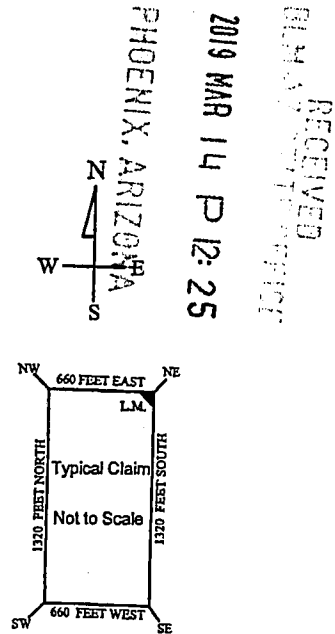
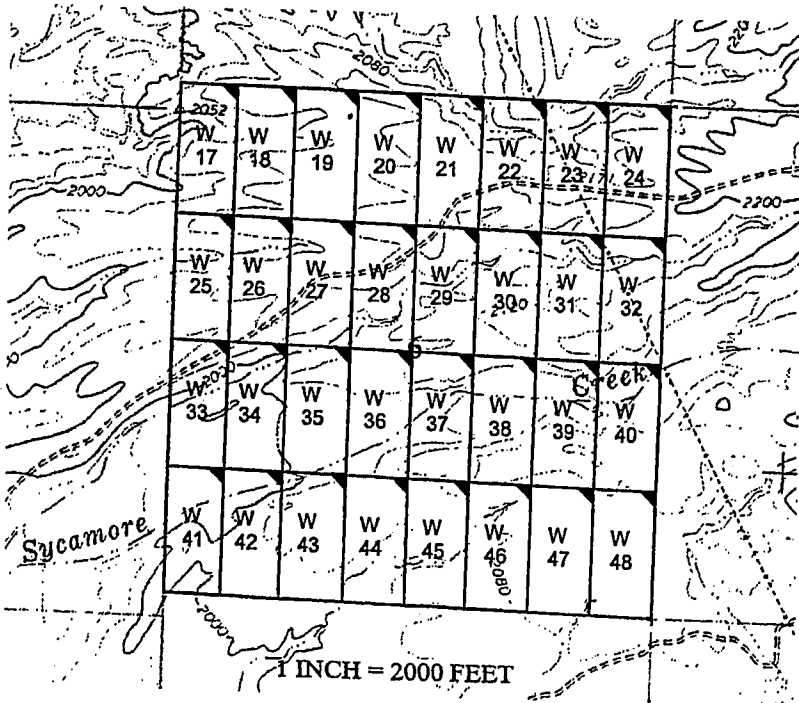
Notice is hereby given that the W-48 placer mining claim of record at the AZ State office of the BLM under serial number AMC 452972 was amended by Zenolith (USA) LLC a Delaware Corp, owner thereof, whose address is PO Box 130, Arvada, CO 80001. The date of the original location and recording of the location notice in the Official Records of Mohave County, AZ are as follows:

Date of Location	Fee#
November 17, 2018	2019002502

The purpose of this amendment is to correct the locator name to Zenolith (USA) LLC

NOTICE IS HEREBY GIVIN that the W- 48 placer mining claim has been located by Zenolith ~~LLC~~ (USA) LLC whose current mailing address is P.O. Box 130, Arvada, Colorado 80001. The general course of this claim is North and South and is situated in Mohave County, Arizona. This claim is approximately 660 feet in width and 1320 feet in length and contains approximately 20 total claim acreage. This claim runs from the location monument on which the location notice is posted at the NE corner of the claim approximately 660 feet in a West direction to the West end line and 1320 feet in a South direction to the South end line. This claim is marked by four monuments, one at each corner of the claim, claim monuments are marked with 2"x2"x5' wood post with scribed aluminum tags. The Location Monument on which this notice is posted is situated within Section 6, Township 15 North, Range 12 West, Gila and Salt River Baseline and Meridian, Mohave County, Arizona. This claim encompasses portions of the following legal subdivision (s) and is located by legal subdivision: E2 SE4 SE4 Section 6, Township 15 North, Range 12 West, Gila and Salt River Baseline and Meridian. The locality of this claim with reference to some natural object or permanent monument is as follows: The North East corner of this claim is approximately 1320 feet North and 0 feet West from the South East corner of Section 6, Township 15 North, Range 12 West, G.&SR.B.M. Amended, DATED AND POSTED ~~on~~ this February 15-2019

BY:



The above map depicts the W - 48 placer mining claim, which is located in Section(s) 6, Township 15 North, Range 12 West, Gila and Salt River Baseline and Meridian, Mohave County, Arizona. The claim corners and Location monuments are marked by 2 inch by 2 inch by 5 foot wooden post with aluminum tags. The bearings and distances between claims are depicted on the map.

AMC 452972

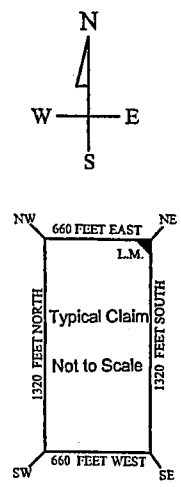
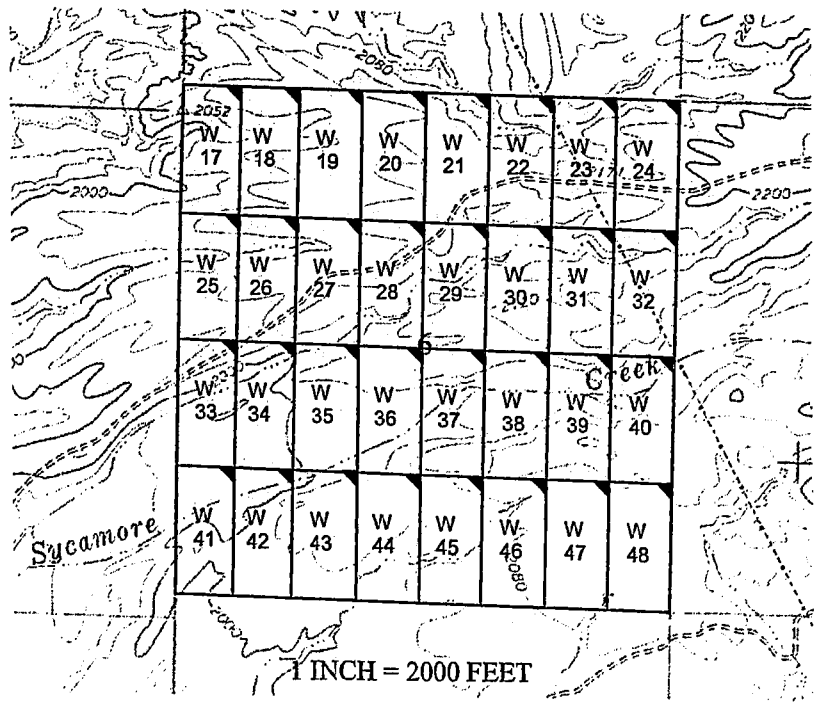
Filed at the request of and return to:
 Zenolith LLC
 P.O. Box 130
 Arvada, Colorado 80001

RECEIVED
 BLM AZ STATE OFFICE
 2019 JAN 28 P 2:18
 PHOENIX, ARIZONA

LOCATION NOTICE FOR PLACER MINING CLAIM

NOTICE IS HEREBY GIVIN that the W- 48 placer mining claim has been located by Zenolith LLC, whose current mailing address is P.O. Box 130, Arvada, Colorado 80001. The general course of this claim is North and South and is situated in Mohave County, Arizona. This claim is approximately 660 feet in width and 1320 feet in length and contains approximately 20 total claim acreage. This claim runs from the location monument on which the location notice is posted at the NE corner of the claim approximately 660 feet in a West direction to the West end line and 1320 feet in a South direction to the South end line. This claim is marked by four monuments, one at each corner of the claim, claim monuments are marked with 2"x2"x5' wood post with scribed aluminum tags. The Location Monument on which this notice is posted is situated within Section 6, Township 15 North, Range 12 West, Gila and Salt River Baseline and Meridian, Mohave County, Arizona. This claim encompasses portions of the following legal subdivision (s) and is located by legal subdivision: E2 SE4 SE4 Section 6, Township 15 North, Range 12 West, Gila and Salt River Baseline and Meridian. The locality of this claim with reference to some natural object or permanent monument is as follows: The North East corner of this claim is approximately 1320 feet North and 0 feet West from the South East corner of Section 6, Township 15 North, Range 12 West, G.&SR.B.M. DATED AND POSTED on the ground this 17 day of November, 2018

BY: *Dave Rowe*
 Dave Rowe, Agent



AN 452972

The above map depicts the W - 48 placer mining claim, which is located in Section(s) 6, Township 15 North, Range 12 West, Gila and Salt River Baseline and Meridian, Mohave County, Arizona. The claim corners and Location monuments are marked by 2 inch by 2 inch by 5 foot wooden post with aluminum tags. The bearings and distances between claims are depicted on the map.

After recording please return to
Zenolith (USA) LLC
PO Box 130
Arvada, CO 80001

FEE# 2019009423

OFFICIAL RECORDS
OF MOHAVE COUNTY
KRISTI BLAIR,
COUNTY RECORDER



02/27/2019 03:52 PM Fee: \$10.00

PAGE: 1 of 1

Amended Location Notice For Placer Mining Claim

Notice is hereby given that the W-49 placer mining claim of record at the AZ State office of the BLM under serial number AMC 452973 was amended by Zenolith (USA) LLC, a Delaware Corp, owner thereof, whose address is PO Box 130, Arvada, CO 80001. The date of the original location and recording of the location notice in the Official Records of Mohave County, AZ are as follows:

Date of Location Fee#
November 18, 2018 2019002503

The purpose of this amendment is to correct the locator name to Zenolith (USA) LLC

NOTICE IS HEREBY GIVIN that the W- 49 placer mining claim has been located by Zenolith (USA) LLC whose current mailing address is P.O. Box 130, Arvada, Colorado 80001. The general course of this claim is North and South and is situated in Mohave County, Arizona. This claim is approximately 660 feet in width and 1320 feet in length and contains approximately 18.5 acres. This claim runs from the location monument on which the location notice is posted at the NE corner of the claim approximately 660 feet in a West direction to the West end line and 1320 feet in a South direction to the South end line. This claim is marked by four monuments, one at each corner of the claim, claim monuments are marked with 2"x2"x5' wood post with scribed aluminum tags. The Location Monument on which this notice is posted is situated within Section 30, Township 16 North, Range 12 West, Gila and Salt River Baseline and Meridian, Mohave County, Arizona.

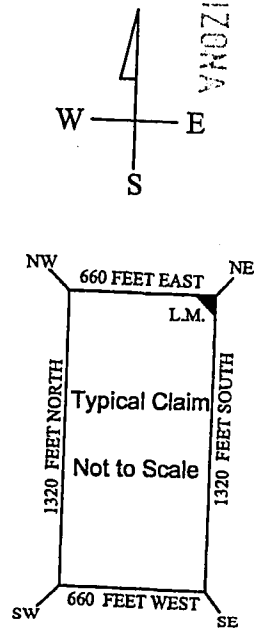
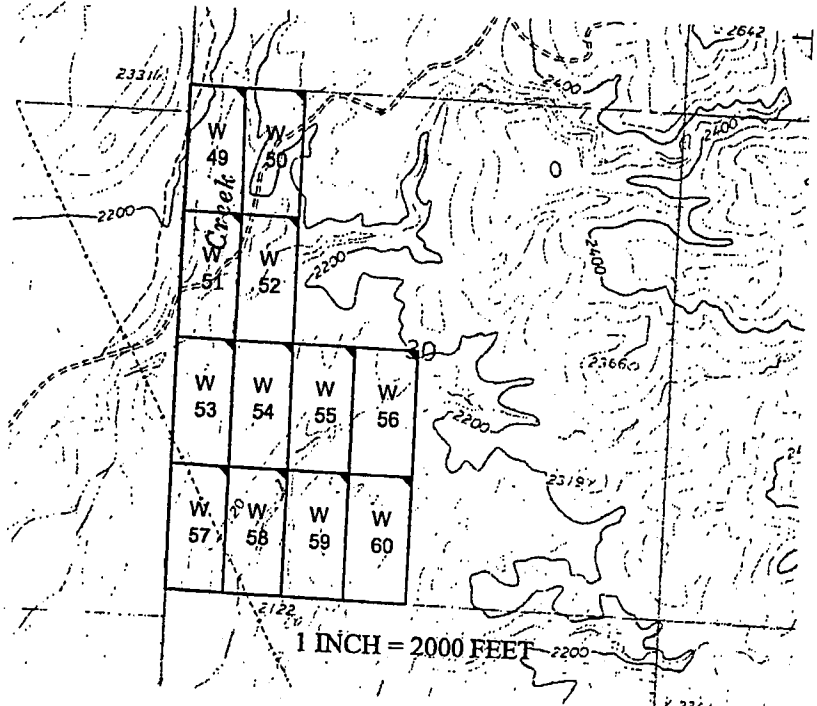
This claim encompasses portions of the following legal subdivision (s) and is located by legal subdivision: W2 Lot 1 Section 30, Township 16 North, Range 12 West, Gila and Salt River Baseline and Meridian.

The locality of this claim with reference to some natural object or permanent monument is as follows: The North East corner of this claim is approximately 5280 feet North and 4620 feet West from the South East corner of Section 30, Township 16 North, Range 12 West, G.&SR.B.M. Amended

DATED AND POSTED this February 15-2019
BY: Jim Sealinger

RECEIVED
SUMMIT COUNTY RECORDER
2019 MAR 14 P 12:25
PHOENIX, ARIZONA

AMC 452973



The above map depicts the W - 49 placer mining claim, which is located in Section(s) 30, Township 16 North, Range 12 West, Gila and Salt River Baseline and Meridian, Mohave County, Arizona. The claim corners and Location monuments are marked by 2 inch by 2 inch by 5 foot wooden post with aluminum tags. The bearings and distances between claims are depicted on the map.

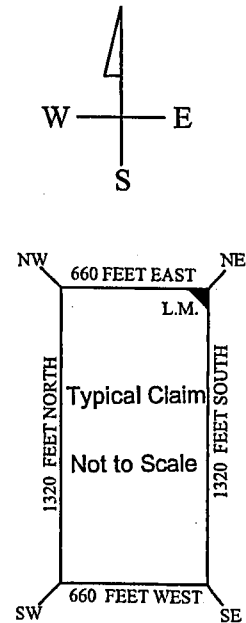
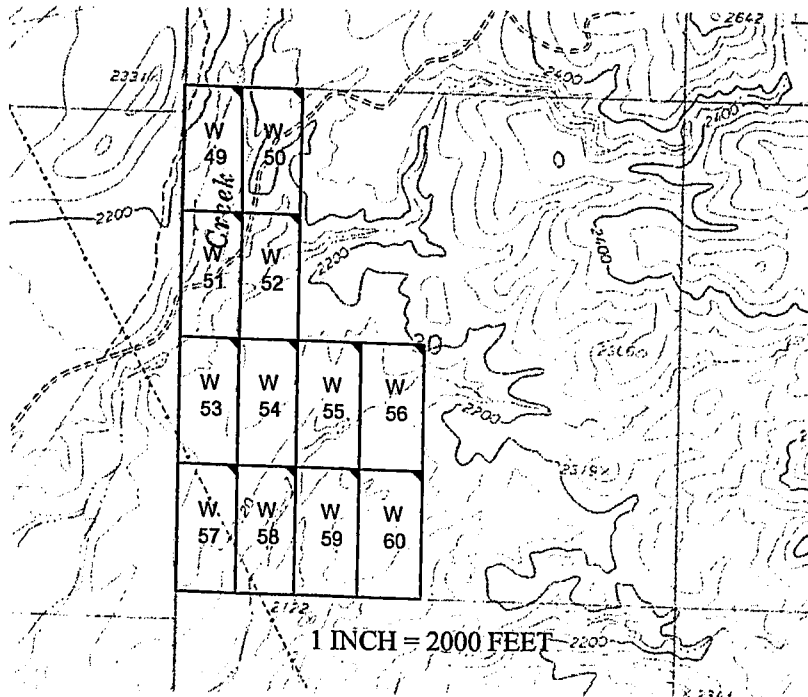
Filed at the request of and return to:
Zenolith LLC
P.O. Box 130
Arvada, Colorado 80001

RECEIVED
BLM AZ STATE OFFICE
2019 JAN 28 P 2:18
PHOENIX, ARIZONA

LOCATION NOTICE FOR PLACER MINING CLAIM

NOTICE IS HEREBY GIVIN that the W- 49 placer mining claim has been located by Zenolith LLC, whose current mailing address is P.O. Box 130, Arvada, Colorado 80001. The general course of this claim is North and South and is situated in Mohave County, Arizona. This claim is approximately 660 feet in width and 1320 feet in length and contains approximately 18.5 acres. This claim runs from the location monument on which the location notice is posted at the NE corner of the claim approximately 660 feet in a West direction to the West end line and 1320 feet in a South direction to the South end line. This claim is marked by four monuments, one at each corner of the claim, claim monuments are marked with 2"x2"x5' wood post with scribed aluminum tags. The Location Monument on which this notice is posted is situated within Section 30, Township 16 North, Range 12 West, Gila and Salt River Baseline and Meridian, Mohave County, Arizona. This claim encompasses portions of the following legal subdivision (s) and is located by legal subdivision: W2 Lot 1 Section 30, Township 16 North, Range 12 West, Gila and Salt River Baseline and Meridian. The locality of this claim with reference to some natural object or permanent monument is as follows: The North East corner of this claim is approximately 5280 feet North and 4620 feet West from the South East corner of Section 30, Township 16 North, Range 12 West, G.&SR.B.M. DATED AND POSTED on the ground this 18 day of November, 2018

BY: *Dave Rowe*
Dave Rowe, Agent



AM0452973

The above map depicts the W - 49 placer mining claim, which is located in Section(s) 30, Township 16 North, Range 12 West, Gila and Salt River Baseline and Meridian, Mohave County, Arizona. The claim corners and Location monuments are marked by 2 inch by 2 inch by 5 foot wooden post with aluminum tags. The bearings and distances between claims are depicted on the map.

After recording please return to
Zenolith (USA) LLC
PO Box 130
Arvada, CO 80001

FEE# 2019009424

OFFICIAL RECORDS
OF MOHAVE COUNTY
KRISTI BLAIR,
COUNTY RECORDER



02/27/2019 03:52 PM Fee: \$10.00

PAGE: 1 of 1

Amended Location Notice For Placer Mining Claim

Notice is hereby given that the W-50 placer mining claim of record at the AZ State office of the BLM under serial number AMC 452974 was amended by Zenolith (USA) LLC a Delaware Corp, owner thereof, whose address is PO Box 130, Arvada, CO 80001. The date of the original location and recording of the location notice in the Official Records of Mohave County, AZ are as follows:

Date of Location November 18, 2018 Fee# 2019002504

The purpose of this amendment is to correct the locator name to Zenolith (USA) LLC

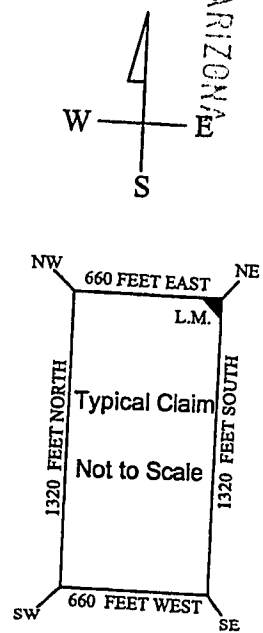
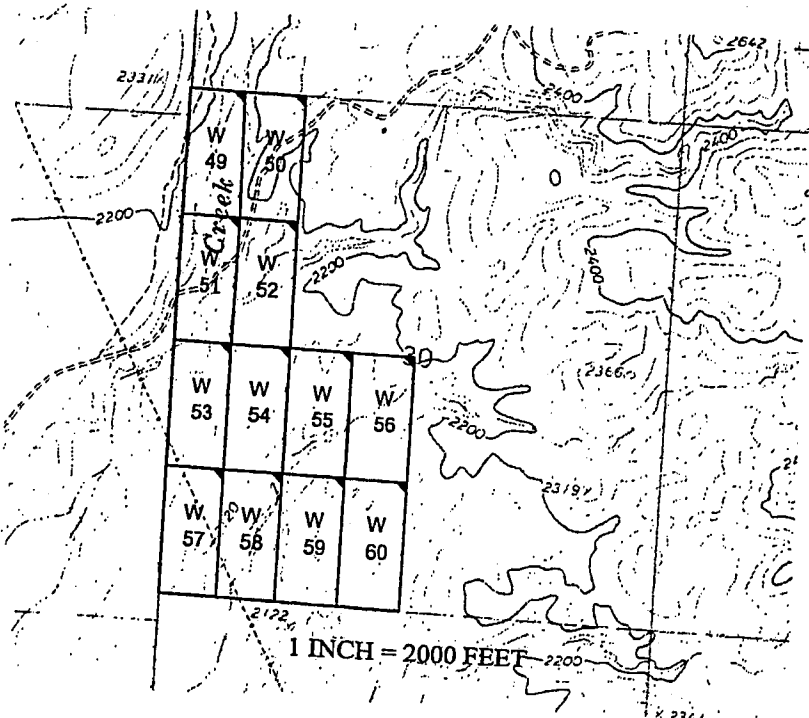
NOTICE IS HEREBY GIVIN that the W- 50 placer mining claim has been located by Zenolith (USA) LLC whose current mailing address is P.O. Box 130, Arvada, Colorado 80001. The general course of this claim is North and South and is situated in Mohave County, Arizona. This claim is approximately 660 feet in width and 1320 feet in length and contains approximately 18.5 acres. This claim runs from the location monument on which the location notice is posted at the NE corner of the claim approximately 660 feet in a West direction to the West end line and 1320 feet in a South direction to the South end line. This claim is marked by four monuments, one at each corner of the claim, claim monuments are marked with 2"x2"x5' wood post with scribed aluminum tags. The Location Monument on which this notice is posted is situated within Section 30, Township 16 North, Range 12 West, Gila and Salt River Baseline and Meridian, Mohave County, Arizona.

This claim encompasses portions of the following legal subdivision (s) and is located by legal subdivision: E2 Lot 1 Section 30, Township 16 North, Range 12 West, Gila and Salt River Baseline and Meridian. The locality of this claim with reference to some natural object or permanent monument is as follows: The North East corner of this claim is approximately 5280 feet North and 3960 feet West from the South East corner of Section 30, Township 16 North, Range 12 West, G.&SR.B.M. Amended DATED AND POSTED ~~on the ground this~~ February 15-2019

BY: Jim Heulinger - Agent

RECEIVED
BLM ARIZONA OFFICE
2019 MAR 14 P 12:25
PHOENIX, ARIZONA

AMC 452974



The above map depicts the W- 50 placer mining claim, which is located in Section(s) 30, Township 16 North, Range 12 West, Gila and Salt River Baseline and Meridian, Mohave County, Arizona. The claim corners and Location monuments are marked by 2 inch by 2 inch by 5 foot wooden post with aluminum tags. The bearings and distances between claims are depicted on the map.

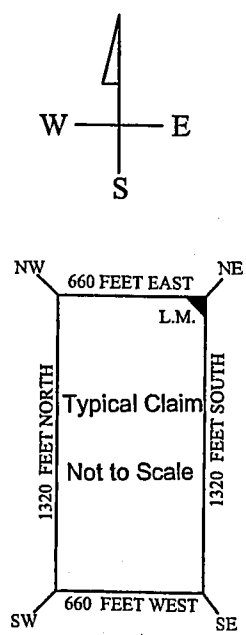
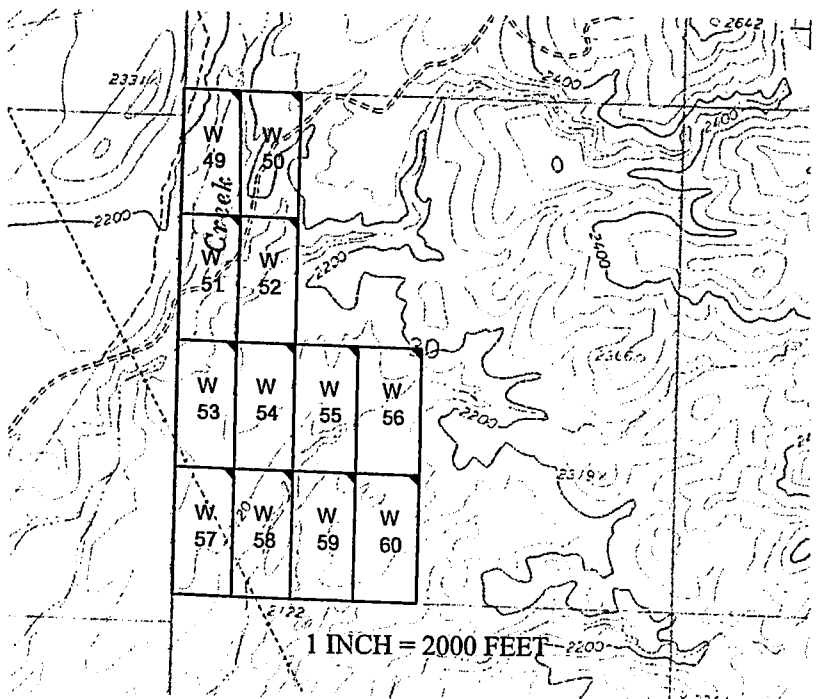
Filed at the request of and return to:
Zenolith LLC
P.O. Box 130
Arvada, Colorado 80001

RECEIVED
BLM AZ STATE OFFICE
2019 JAN 28 P 2:18
PHOENIX, ARIZONA

LOCATION NOTICE FOR PLACER MINING CLAIM

NOTICE IS HEREBY GIVIN that the W- 50 placer mining claim has been located by Zenolith LLC, whose current mailing address is P.O. Box 130, Arvada, Colorado 80001. The general course of this claim is North and South and is situated in Mohave County, Arizona. This claim is approximately 660 feet in width and 1320 feet in length and contains approximately 18.5 acres. This claim runs from the location monument on which the location notice is posted at the NE corner of the claim approximately 660 feet in a West direction to the West end line and 1320 feet in a South direction to the South end line. This claim is marked by four monuments, one at each corner of the claim, claim monuments are marked with 2"x2"x5' wood post with scribed aluminum tags. The Location Monument on which this notice is posted is situated within Section 30, Township 16 North, Range 12 West, Gila and Salt River Baseline and Meridian, Mohave County, Arizona. This claim encompasses portions of the following legal subdivision (s) and is located by legal subdivision: E2 Lot 1 Section 30, Township 16 North, Range 12 West, Gila and Salt River Baseline and Meridian. The locality of this claim with reference to some natural object or permanent monument is as follows: The North East corner of this claim is approximately 5780 feet North and 3960 feet West from the South East corner of Section 30, Township 16 North, Range 12 West, G.&SR.B.M. DATED AND POSTED on the ground this 18 day of November, 2018

BY: Dave Rowe
Dave Rowe, Agent



AMG452974

The above map depicts the W- 50 placer mining claim, which is located in Section(s) 30, Township 16 North, Range 12 West, Gila and Salt River Baseline and Meridian, Mohave County, Arizona. The claim corners and Location monuments are marked by 2 inch by 2 inch by 5 foot wooden post with aluminum tags. The bearings and distances between claims are depicted on the map.

After recording please return to
Zenolith (USA) LLC
PO Box 130
Arvada, CO 80001

FEE# 2019009425

OFFICIAL RECORDS
OF MOHAVE COUNTY
KRISTI BLAIR,
COUNTY RECORDER



02/27/2019 03:52 PM Fee: \$10.00

PAGE: 1 of 1

Amended Location Notice For Placer Mining Claim

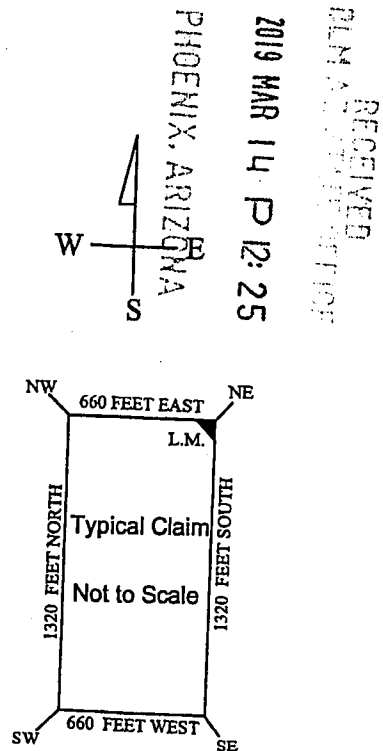
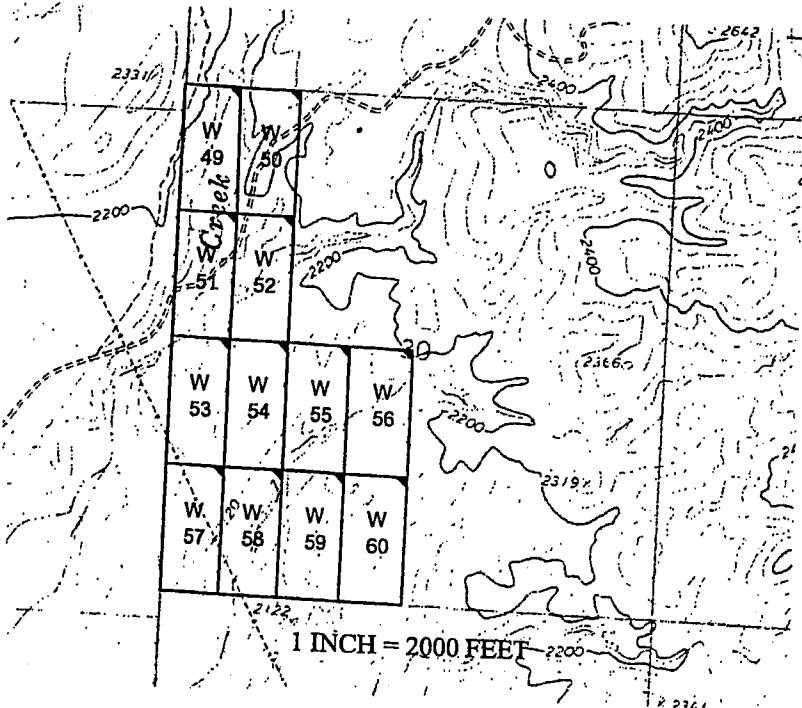
Notice is hereby given that the W-51 placer mining claim of record at the AZ State office of the BLM under serial number AMC 452975 was amended by Zenolith (USA) LLC, a Delaware Corp, owner thereof, whose address is PO Box 130, Arvada, CO 80001. The date of the original location and recording of the location notice in the Official Records of Mohave County, AZ are as follows:

Date of Location November 18, 2018 Fee# 2019002505

The purpose of this amendment is to correct the locator name to Zenolith (USA) LLC

NOTICE IS HEREBY GIVIN that the W- 51 placer mining claim has been located by Zenolith (USA) LLC whose current mailing address is P.O. Box 130, Arvada, Colorado 80001. The general course of this claim is North and South and is situated in Mohave County, Arizona. This claim is approximately 660 feet in width and 1320 feet in length and contains approximately 18.5 acres. This claim runs from the location monument on which the location notice is posted at the NE corner of the claim approximately 660 feet in a West direction to the West end line and 1320 feet in a South direction to the South end line. This claim is marked by four monuments, one at each corner of the claim, claim monuments are marked with 2"x2"x5' wood post with scribed aluminum tags. The Location Monument on which this notice is posted is situated within Section 30, Township 16 North, Range 12 West, Gila and Salt River Baseline and Meridian, Mohave County, Arizona. This claim encompasses portions of the following legal subdivision (s) and is located by legal subdivision: W2 Lot 2 Section 30, Township 16 North, Range 12 West, Gila and Salt River Baseline and Meridian. The locality of this claim with reference to some natural object or permanent monument is as follows: The North East corner of this claim is approximately 3960 feet North and 4020 feet West from the South East corner of Section 30, Township 16 North, Range 12 West, G.&SR.B.M. Amended, DATED AND POSTED February 15-2019

BY: Jim Seibinger Agent



AMC 452975

The above map depicts the W - 51 placer mining claim, which is located in Section(s) 30, Township 16 North, Range 12 West, Gila and Salt River Baseline and Meridian, Mohave County, Arizona. The claim corners and Location monuments are marked by 2 inch by 2 inch by 5 foot wooden post with aluminum tags. The bearings and distances between claims are depicted on the map.

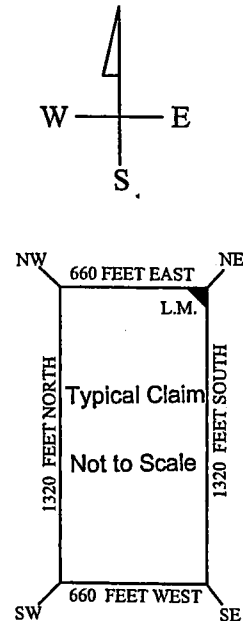
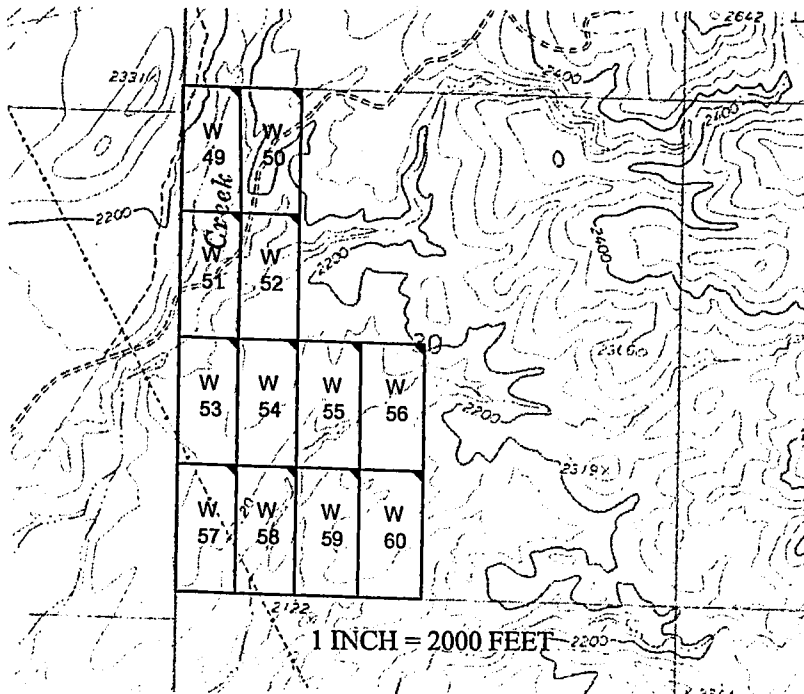
Filed at the request of and return to:
Zenolith LLC
P.O. Box 130
Arvada, Colorado 80001

RECEIVED
BLM AZ STATE OFFICE
2019 JAN 28 P 2:18
PHOENIX, ARIZONA

LOCATION NOTICE FOR PLACER MINING CLAIM

NOTICE IS HEREBY GIVIN that the W- 51 placer mining claim has been located by Zenolith LLC, whose current mailing address is P.O. Box 130, Arvada, Colorado 80001. The general course of this claim is North and South and is situated in Mohave County, Arizona. This claim is approximately 660 feet in width and 1320 feet in length and contains approximately 18.5 acres. This claim runs from the location monument on which the location notice is posted at the NE corner of the claim approximately 660 feet in a West direction to the West end line and 1320 feet in a South direction to the South end line. This claim is marked by four monuments, one at each corner of the claim, claim monuments are marked with 2"x2"x5' wood post with scribed aluminum tags. The Location Monument on which this notice is posted is situated within Section 30, Township 16 North, Range 12 West, Gila and Salt River Baseline and Meridian, Mohave County, Arizona. This claim encompasses portions of the following legal subdivision (s) and is located by legal subdivision: W2 Lot 2 Section 30, Township 16 North, Range 12 West, Gila and Salt River Baseline and Meridian. The locality of this claim with reference to some natural object or permanent monument is as follows: The North East corner of this claim is approximately 3960 feet North and 4020 feet West from the South East corner of Section 30, Township 16 North, Range 12 West, G.&SR.B.M. DATED AND POSTED on the ground this 18 day of November, 2018

BY: Dave Rowe
Dave Rowe, Agent



AM045297B

The above map depicts the W- 51 placer mining claim, which is located in Section(s) 30, Township 16 North, Range 12 West, Gila and Salt River Baseline and Meridian, Mohave County, Arizona. The claim corners and Location monuments are marked by 2 inch by 2 inch by 5 foot wooden post with aluminum tags. The bearings and distances between claims are depicted on the map.

After recording please return to
Zenolith (USA) LLC
PO Box 130
Arvada, CO 80001

Amended Location Notice For Placer Mining Claim

Notice is hereby given that the W-52 placer mining claim of record at the AZ State office of the BLM under serial number AMC 452976 was amended by Zenolith (USA) LLC, a Delaware Corp, owner thereof, whose address is PO Box 130, Arvada, CO 80001. The date of the original location and recording of the location notice in the Official Records of Mohave County, AZ are as follows:

Date of Location	Fee#
November 18, 2018	2019002506

The purpose of this amendment is to correct the locator name to Zenolith (USA) LLC

FEE# 2019009426

OFFICIAL RECORDS
OF MOHAVE COUNTY
KRISTI BLAIR,
COUNTY RECORDER



02/27/2019 03:52 PM Fee: \$10.00

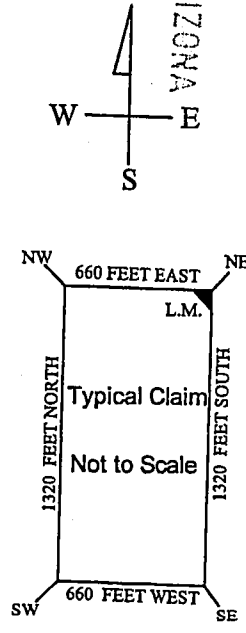
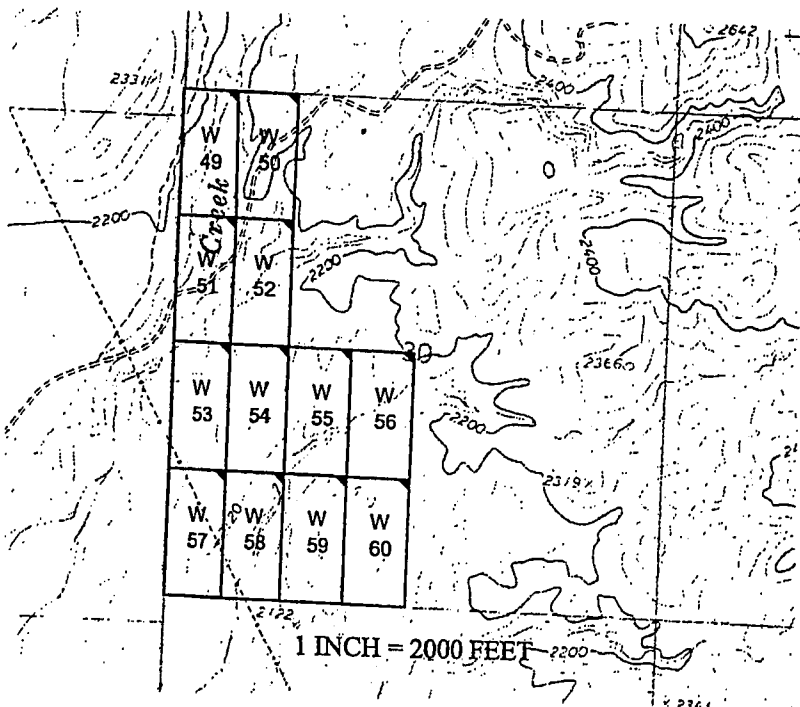
PAGE: 1 of 1

NOTICE IS HEREBY GIVIN that the W- 52 placer mining claim has been located by Zenolith (USA) LLC whose current mailing address is P.O. Box 130, Arvada, Colorado 80001. The general course of this claim is North and South and is situated in Mohave County, Arizona. This claim is approximately 660 feet in width and 1320 feet in length and contains approximately 18.5 acres. This claim runs from the location monument on which the location notice is posted at the NE corner of the claim approximately 660 feet in a West direction to the West end line and 1320 feet in a South direction to the South end line. This claim is marked by four monuments, one at each corner of the claim, claim monuments are marked with 2"x2"x5' wood post with scribed aluminum tags. The Location Monument on which this notice is posted is situated within Section 30, Township 16 North, Range 12 West, Gila and Salt River Baseline and Meridian, Mohave County, Arizona. This claim encompasses portions of the following legal subdivision (s) and is located by legal subdivision: E2 Lot 2 Section 30, Township 16 North, Range 12 West, Gila and Salt River Baseline and Meridian. The locality of this claim with reference to some natural object or permanent monument is as follows: The North East corner of this claim is approximately 3960 feet North and 3960 feet West from the South East corner of Section 30, Township 16 North, Range 12 West, G.&SR.B.M. Amended, DATED AND POSTED ~~on~~ this February 15-2019

BY: *Jim Heulinger - Agent*

RECEIVED
BLM ARIZONA OFFICE
2019 MAR 14 P 12: 25
PHOENIX, ARIZONA

AMC 452976



The above map depicts the W- 52 placer mining claim, which is located in Section(s) 30, Township 16 North, Range 12 West, Gila and Salt River Baseline and Meridian, Mohave County, Arizona. The claim corners and Location monuments are marked by 2 inch by 2 inch by 5 foot wooden post with aluminum tags. The bearings and distances between claims are depicted on the map.

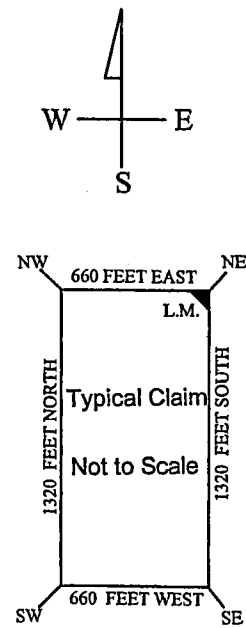
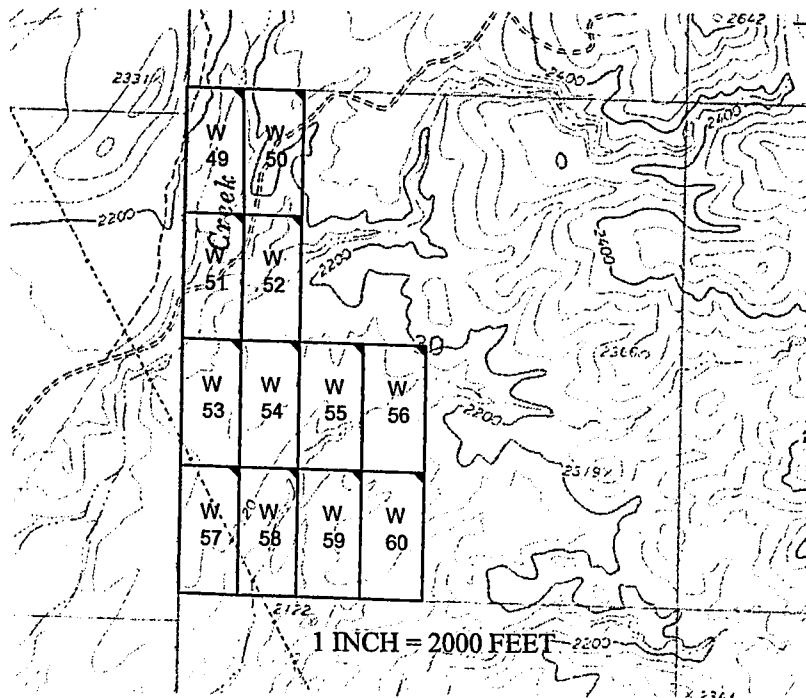
Filed at the request of and return to:
Zenolith LLC
P.O. Box 130
Arvada, Colorado 80001

RECEIVED
BLM AZ STATE OFFICE
2019 JAN 28 P 2:19
PHOENIX, ARIZONA

LOCATION NOTICE FOR PLACER MINING CLAIM

NOTICE IS HEREBY GIVIN that the W- 52 placer mining claim has been located by Zenolith LLC, whose current mailing address is P.O. Box 130, Arvada, Colorado 80001. The general course of this claim is North and South and is situated in Mohave County, Arizona. This claim is approximately 660 feet in width and 1320 feet in length and contains approximately 18.5 acres. This claim runs from the location monument on which the location notice is posted at the NE corner of the claim approximately 660 feet in a West direction to the West end line and 1320 feet in a South direction to the South end line. This claim is marked by four monuments, one at each corner of the claim, claim monuments are marked with 2"x2"x5' wood post with scribed aluminum tags. The Location Monument on which this notice is posted is situated within Section 30, Township 16 North, Range 12 West, Gila and Salt River Baseline and Meridian, Mohave County, Arizona. This claim encompasses portions of the following legal subdivision (s) and is located by legal subdivision: E2 Lot 2 Section 30, Township 16 North, Range 12 West, Gila and Salt River Baseline and Meridian. The locality of this claim with reference to some natural object or permanent monument is as follows: The North East corner of this claim is approximately 3960 feet North and 3960 feet West from the South East corner of Section 30, Township 16 North, Range 12 West, G.&SR.B.M. DATED AND POSTED on the ground this 18 day of November, 2018

BY: Dave Rowe
Dave Rowe, Agent



AN0452970

The above map depicts the W - 52 placer mining claim, which is located in Section(s) 30, Township 16 North, Range 12 West, Gila and Salt River Baseline and Meridian, Mohave County, Arizona. The claim corners and Location monuments are marked by 2 inch by 2 inch by 5 foot wooden post with aluminum tags. The bearings and distances between claims are depicted on the map.

After recording please return to
Zenolith (USA) LLC
PO Box 130
Arvada, CO 80001

FEE# 2019009427

OFFICIAL RECORDS
OF MOHAVE COUNTY
KRISTI BLAIR,
COUNTY RECORDER



02/27/2019 03:52 PM Fee: \$10.00

PAGE: 1 of 1

Amended Location Notice For Placer Mining Claim

Notice is hereby given that the W-53 placer mining claim of record at the AZ State office of the BLM under serial number AMC 452977 was amended by Zenolith (USA) LLC, a Delaware Corp, owner thereof, whose address is PO Box 130, Arvada, CO 80001. The date of the original location and recording of the location notice in the Official Records of Mohave County, AZ are as follows:

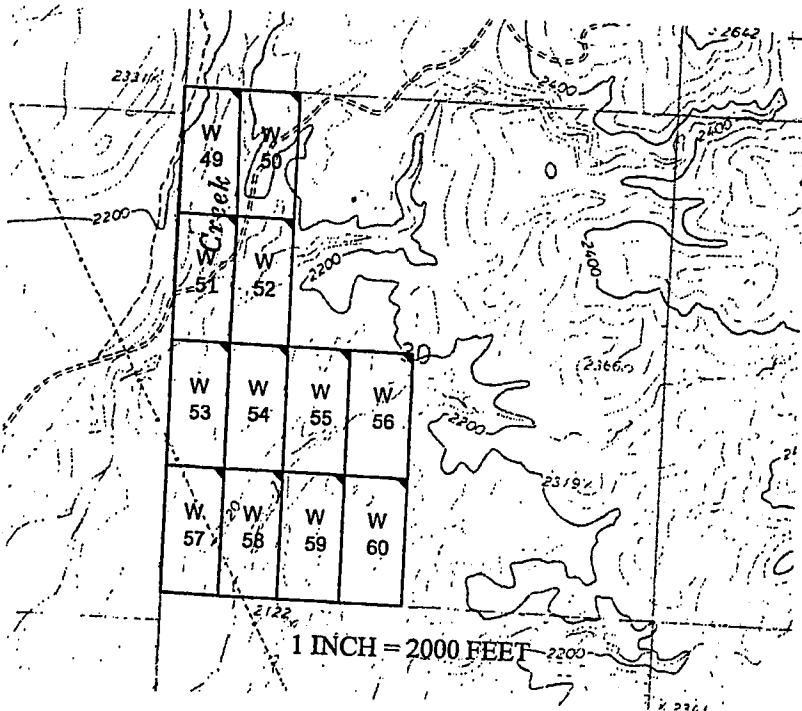
Date of Location November 18, 2018 Fee# 2019002507

NOTICE IS HEREBY GIVIN that the W- 53 placer mining claim has been located by Zenolith (USA) LLC whose current mailing address is P.O. Box 130, Arvada, Colorado 80001. The general course of this claim is North and South and is situated in Mohave County, Arizona. This claim is approximately 660 feet in width and 1320 feet in length and contains approximately 18.5 acres. This claim runs from the location monument on which the location notice is posted at the NE corner of the claim approximately 660 feet in a West direction to the West end line and 1320 feet in a South direction to the South end line. This claim is marked by four monuments, one at each corner of the claim, claim monuments are marked with 2"x2"x5' wood post with scribed aluminum tags. The Location Monument on which this notice is posted is situated within Section 30, Township 16 North, Range 12 West, Gila and Salt River Baseline and Meridian, Mohave County, Arizona.

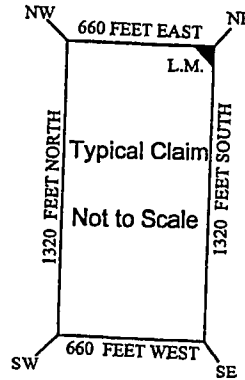
This claim encompasses portions of the following legal subdivision (s) and is located by legal subdivision: W2 Lot 3 Section 30, Township 16 North, Range 12 West, Gila and Salt River Baseline and Meridian. The locality of this claim with reference to some natural object or permanent monument is as follows: The North East corner of this claim is approximately 2640 feet North and 4620 feet West from the South East corner of Section 30, Township 16 North, Range 12 West, G.&SR.B.M. Amended,

DATED AND POSTED February 15-2019

BY: Jim Heilinger - Agent



RECEIVED
D.M.V. / REGISTRATION OFFICE
2019 MAR 14 P 12:25
PHOENIX, ARIZONA



AMC 452977

The above map depicts the W - 53 placer mining claim, which is located in Section(s) 30, Township 16 North, Range 12 West, Gila and Salt River Baseline and Meridian, Mohave County, Arizona. The claim corners and Location monuments are marked by 2 inch by 2 inch by 5 foot wooden post with aluminum tags. The bearings and distances between claims are depicted on the map.

Filed at the request of and return to:
Zenolith LLC
P.O. Box 130
Arvada, Colorado 80001

RECEIVED
BLM AZ STATE OFFICE
2019 JAN 28 P 2:19
PHOENIX, ARIZONA

LOCATION NOTICE FOR PLACER MINING CLAIM

NOTICE IS HEREBY GIVIN that the W- 53 placer mining claim has been located by Zenolith LLC, whose current mailing address is P.O. Box 130, Arvada, Colorado 80001. The general course of this claim is North and South and is situated in Mohave County, Arizona. This claim is approximately 660 feet in width and 1320 feet in length and contains approximately 18.5 acres. This claim runs from the location monument on which the location notice is posted at the NE corner of the claim approximately 660 feet in a West direction to the West end line and 1320 feet in a South direction to the South end line. This claim is marked by four monuments, one at each corner of the claim, claim monuments are marked with 2"x2"x5' wood post with scribed aluminum tags.

The Location Monument on which this notice is posted is situated within Section 30, Township 16 North, Range 12 West, Gila and Salt River Baseline and Meridian, Mohave County, Arizona.

This claim encompasses portions of the following legal subdivision (s) and is located by legal subdivision:

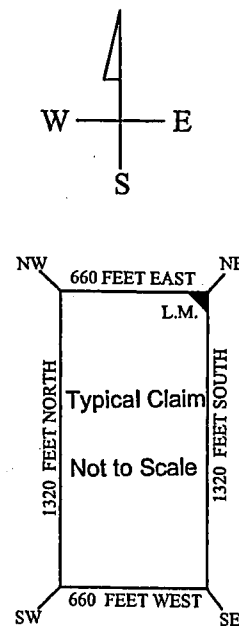
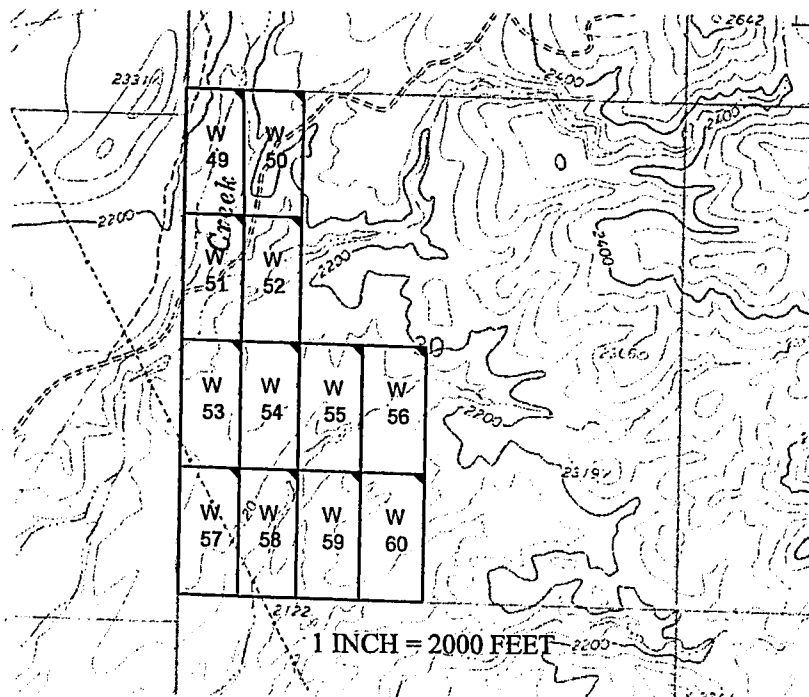
W2 Lot 3 Section 30, Township 16 North, Range 12 West, Gila and Salt River Baseline and Meridian.

The locality of this claim with reference to some natural object or permanent monument is as follows:

The North East corner of this claim is approximately 2640 feet North and 4620 feet West from the South East corner of Section 30, Township 16 North, Range 12 West, G.&SR.B.M.

DATED AND POSTED on the ground this 18 day of November, 2018

BY: *Dave Rowe*
Dave Rowe, Agent



AN0452977

The above map depicts the W- 53 placer mining claim, which is located in Section(s) 30, Township 16 North, Range 12 West, Gila and Salt River Baseline and Meridian, Mohave County, Arizona. The claim corners and Location monuments are marked by 2 inch by 2 inch by 5 foot wooden post with aluminum tags. The bearings and distances between claims are depicted on the map.

After recording please return to
Zenolith (USA) LLC
PO Box 130
Arvada, CO 80001

FEE# 2019009428

OFFICIAL RECORDS
OF MOHAVE COUNTY
KRISTI BLAIR,
COUNTY RECORDER



02/27/2019 03:52 PM Fee: \$10.00

PAGE: 1 of 1

Amended Location Notice For Placer Mining Claim

Notice is hereby given that the W-54 placer mining claim of record at the AZ State office of the BLM under serial number AMC 452978 was amended by Zenolith (USA) LLC, a Delaware Corp, owner thereof, whose address is PO Box 130, Arvada, CO 80001. The date of the original location and recording of the location notice in the Official Records of Mohave County, AZ are as follows:

Date of Location	Fee#
November 18, 2018	2019002508

The purpose of this amendment is to correct the locator name to Zenolith (USA) LLC

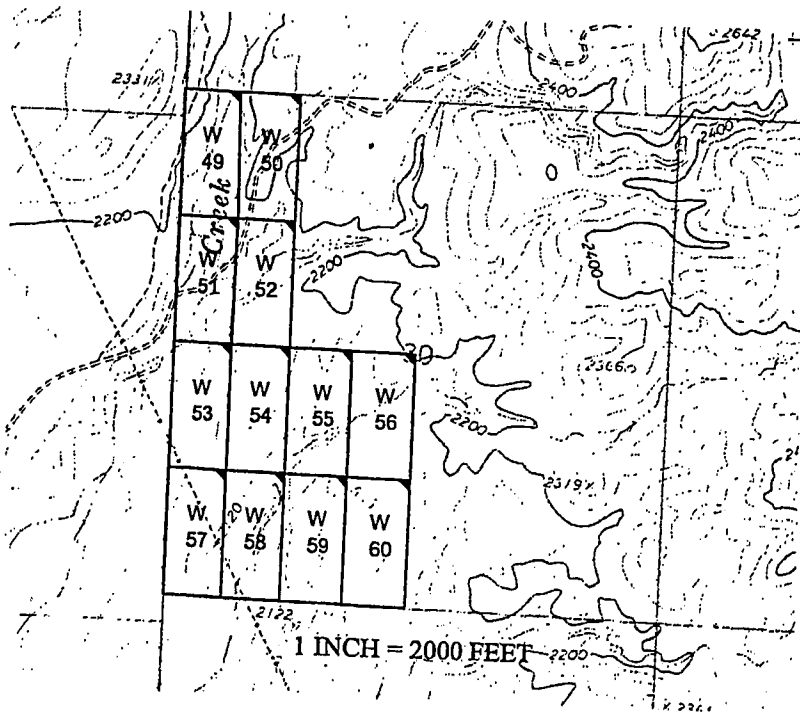
NOTICE IS HEREBY GIVIN that the W- 54 placer mining claim has been located by Zenolith (USA) LLC whose current mailing address is P.O. Box 130, Arvada, Colorado 80001. The general course of this claim is North and South and is situated in Mohave County, Arizona. This claim is approximately 660 feet in width and 1320 feet in length and contains approximately 18.5 acres. This claim runs from the location monument on which the location notice is posted at the NE corner of the claim approximately 660 feet in a West direction to the West end line and 1320 feet in a South direction to the South end line. This claim is marked by four monuments, one at each corner of the claim, claim monuments are marked with 2"x2"x5' wood post with scribed aluminum tags. The Location Monument on which this notice is posted is situated within Section 30, Township 16 North, Range 12 West, Gila and Salt River Baseline and Meridian, Mohave County, Arizona.

This claim encompasses portions of the following legal subdivision (s) and is located by legal subdivision: E2 Lot 3 Section 30, Township 16 North, Range 12 West, Gila and Salt River Baseline and Meridian.

The locality of this claim with reference to some natural object or permanent monument is as follows:

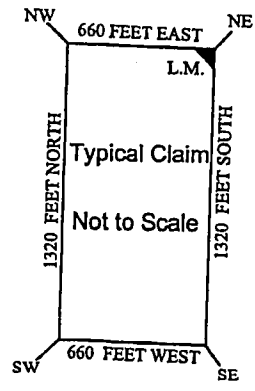
The North East corner of this claim is approximately 2640 feet North and 3960 feet West from the South East corner of Section 30, Township 16 North, Range 12 West, G.&SR.B.M. Amended, DATED AND POSTED ~~on this~~ February 15 - 2019

BY: Jim Heulinger - Agent



1 INCH = 2000 FEET

PHOENIX, ARIZONA
2019 MAR 14 P 12:25
RECEIVED



AMC 452978

The above map depicts the W- 54 placer mining claim, which is located in Section(s) 30, Township 16 North, Range 12 West, Gila and Salt River Baseline and Meridian, Mohave County, Arizona. The claim corners and Location monuments are marked by 2 inch by 2 inch by 5 foot wooden post with aluminum tags. The bearings and distances between claims are depicted on the map.

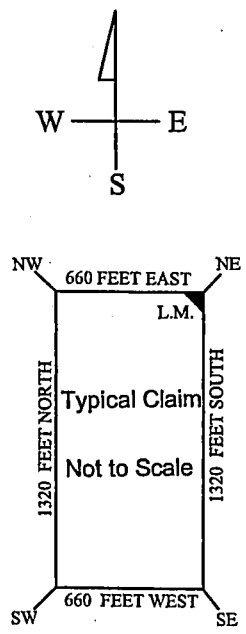
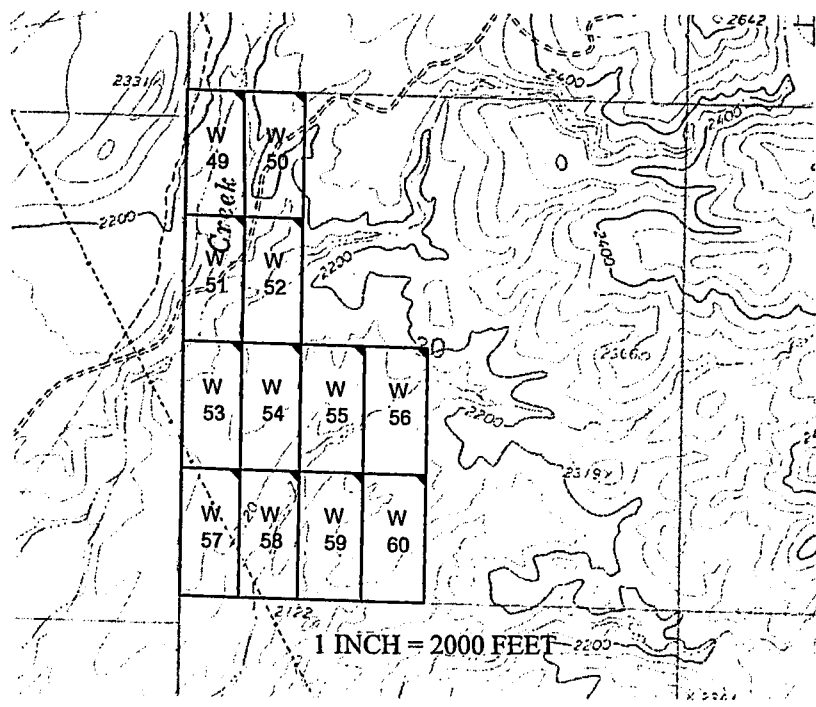
Filed at the request of and return to:
Zenolith LLC
P.O. Box 130
Arvada, Colorado 80001

RECEIVED
BLM AZ STATE OFFICE
2019 JAN 28 P 2:19
PHOENIX, ARIZONA

LOCATION NOTICE FOR PLACER MINING CLAIM

NOTICE IS HEREBY GIVIN that the W- 54 placer mining claim has been located by Zenolith LLC, whose current mailing address is P.O. Box 130, Arvada, Colorado 80001. The general course of this claim is North and South and is situated in Mohave County, Arizona. This claim is approximately 660 feet in width and 1320 feet in length and contains approximately 18.5 acres. This claim runs from the location monument on which the location notice is posted at the NE corner of the claim approximately 660 feet in a West direction to the West end line and 1320 feet in a South direction to the South end line. This claim is marked by four monuments, one at each corner of the claim, claim monuments are marked with 2"x2"x5' wood post with scribed aluminum tags. The Location Monument on which this notice is posted is situated within Section 30, Township 16 North, Range 12 West, Gila and Salt River Baseline and Meridian, Mohave County, Arizona. This claim encompasses portions of the following legal subdivision (s) and is located by legal subdivision: E2 Lot 3 Section 30, Township 16 North, Range 12 West, Gila and Salt River Baseline and Meridian. The locality of this claim with reference to some natural object or permanent monument is as follows: The North East corner of this claim is approximately 2640 feet North and 3960 feet West from the South East corner of Section 30, Township 16 North, Range 12 West, G.&SR.B.M. DATED AND POSTED on the ground this 18 day of November, 2018

BY: Dave Rowe
Dave Rowe, Agent



AN6452978

The above map depicts the W - 54 placer mining claim, which is located in Section(s) 30, Township 16 North, Range 12 West, Gila and Salt River Baseline and Meridian, Mohave County, Arizona. The claim corners and Location monuments are marked by 2 inch by 2 inch by 5 foot wooden post with aluminum tags. The bearings and distances between claims are depicted on the map.

After recording please return to
Zenolith (USA) LLC
PO Box 130
Arvada, CO 80001

FEE# 2019009429

OFFICIAL RECORDS
OF MOHAVE COUNTY
KRISTI BLAIR,
COUNTY RECORDER



02/27/2019 03:52 PM Fee: \$10.00

PAGE: 1 of 1

Amended Location Notice For Placer Mining Claim

Notice is hereby given that the W-55 placer mining claim of record at the AZ State office of the BLM under serial number AMC 452979 was amended by Zenolith (USA) LLC, a Delaware Corp, owner thereof, whose address is PO Box 130, Arvada, CO 80001. The date of the original location and recording of the location notice in the Official Records of Mohave County, AZ are as follows:

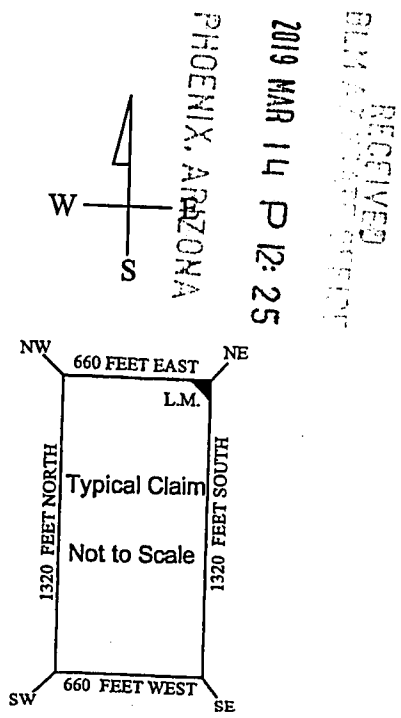
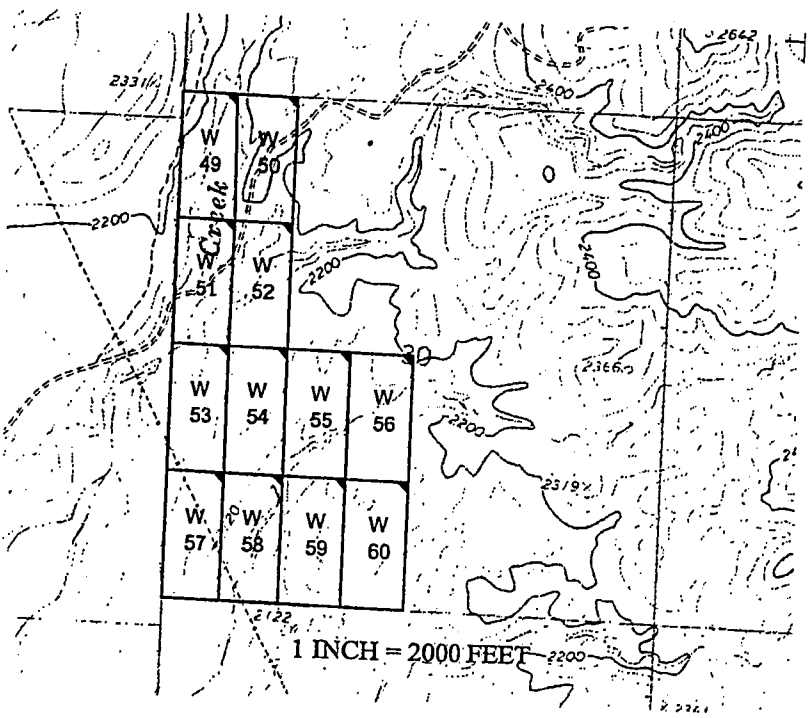
Date of Location	Fee#
November 18, 2018	2019002509

The purpose of this amendment is to correct the locator name to Zenolith (USA) LLC

NOTICE IS HEREBY GIVIN that the W- 55 placer mining claim has been located by Zenolith (USA) LLC whose current mailing address is P.O. Box 130, Arvada, Colorado 80001. The general course of this claim is North and South approximately 20 acres. This claim runs from the location monument on which the location notice is posted at the NE corner of the claim approximately 660 feet in a West direction to the West end line and 1320 feet in a South direction to the South end line. This claim is marked by four monuments, one at each corner of the claim, claim monuments are marked with 2"x2"x5' wood post with scribed aluminum tags. The Location Monument on which this notice is posted is situated within Section 30, Township 16 North, Range 12 West, Gila and Salt River Baseline and Meridian, Mohave County, Arizona. This claim encompasses portions of the following legal subdivision (s) and is located by legal subdivision: W2 NE4 SW4 Section 30, Township 16 North, Range 12 West, Gila and Salt River Baseline and Meridian. The locality of this claim with reference to some natural object or permanent monument is as follows: The North East corner of this claim is approximately 2640 feet North and 3300 feet West from the South East corner of Section 30, Township 16 North, Range 12 West, G.&SR.B.M. Amended, DATED AND POSTED this February 15-2019

BY: *Jim Heulinger - Agent*

AMC 452979



The above map depicts the W - 55 placer mining claim, which is located in Section(s) 30, Township 16 North, Range 12 West, Gila and Salt River Baseline and Meridian, Mohave County, Arizona. The claim corners and Location monuments are marked by 2 inch by 2 inch by 5 foot wooden post with aluminum tags. The bearings and distances between claims are depicted on the map.

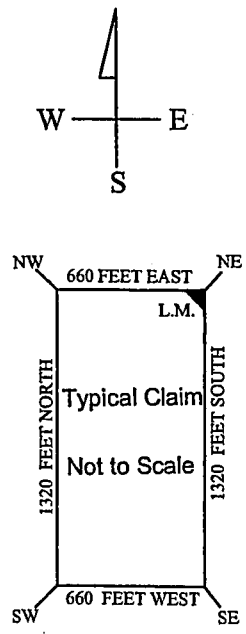
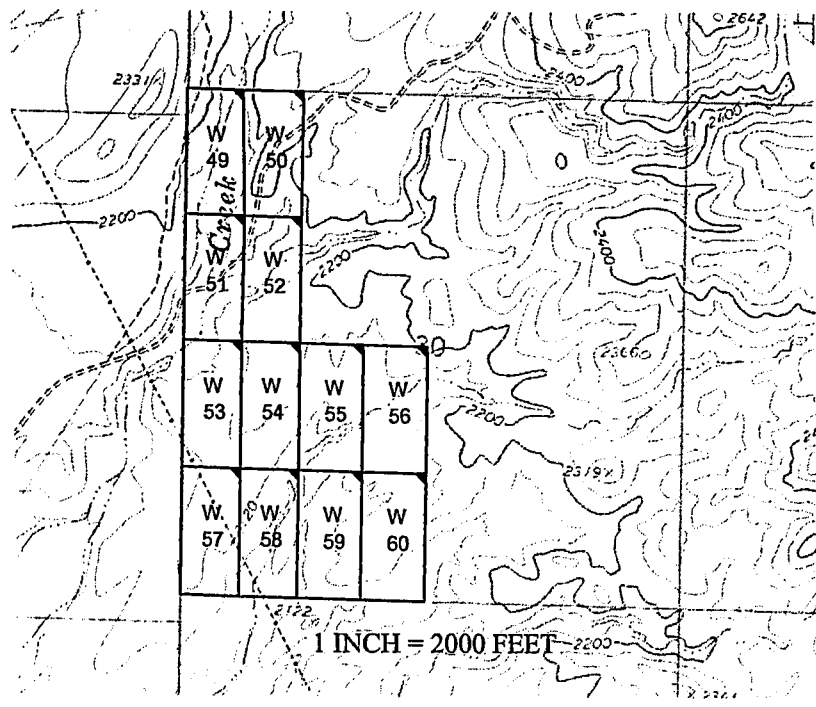
Filed at the request of and return to:
Zenolith LLC
P.O. Box 130
Arvada, Colorado 80001

RECEIVED
BLM AZ STATE OFFICE
2019 JAN 28 P 2:19
PHOENIX, ARIZONA

LOCATION NOTICE FOR PLACER MINING CLAIM

NOTICE IS HEREBY GIVIN that the W- 55 placer mining claim has been located by Zenolith LLC, whose current mailing address is P.O. Box 130, Arvada, Colorado 80001. The general course of this claim is North and South and is situated in Mohave County, Arizona. This claim is approximately 660 feet in width and 1320 feet in length and contains approximately 20 acres. This claim runs from the location monument on which the location notice is posted at the NE corner of the claim approximately 660 feet in a West direction to the West end line and 1320 feet in a South direction to the South end line. This claim is marked by four monuments, one at each corner of the claim, claim monuments are marked with 2"x2"x5' wood post with scribed aluminum tags. The Location Monument on which this notice is posted is situated within Section 30, Township 16 North, Range 12 West, Gila and Salt River Baseline and Meridian, Mohave County, Arizona. This claim encompasses portions of the following legal subdivision (s) and is located by legal subdivision: W2 NE4 SW4 Section 30, Township 16 North, Range 12 West, Gila and Salt River Baseline and Meridian. The locality of this claim with reference to some natural object or permanent monument is as follows: The North East corner of this claim is approximately 2640 feet North and 3300 feet West from the South East corner of Section 30, Township 16 North, Range 12 West, G.&SR.B.M. DATED AND POSTED on the ground this 18 day of November, 2018

BY: Dave Rowe
Dave Rowe, Agent



AN0452979

The above map depicts the W - 55 placer mining claim, which is located in Section(s) 30, Township 16 North, Range 12 West, Gila and Salt River Baseline and Meridian, Mohave County, Arizona. The claim corners and Location monuments are marked by 2 inch by 2 inch by 5 foot wooden post with aluminum tags. The bearings and distances between claims are depicted on the map.

After recording please return to
Zenolith (USA) LLC
PO Box 130
Arvada, CO 80001

FEE# 2019009430

OFFICIAL RECORDS
OF MOHAVE COUNTY
KRISTI BLAIR,
COUNTY RECORDER



02/27/2019 03:52 PM Fee: \$10.00

PAGE: 1 of 1

Amended Location Notice For Placer Mining Claim

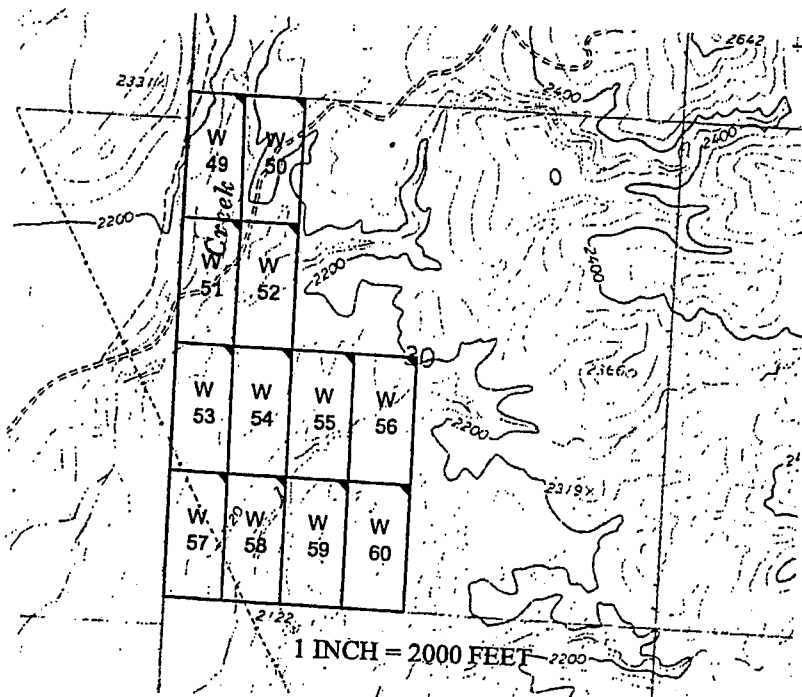
Notice is hereby given that the W-56 placer mining claim of record at the AZ State office of the BLM under serial number AMC 452980 was amended by Zenolith (USA) LLC, a Delaware Corp, owner thereof, whose address is PO Box 130, Arvada, CO 80001. The date of the original location and recording of the location notice in the Official Records of Mohave County, AZ are as follows:

Date of Location	Fee#
November 18, 2018	2019002510

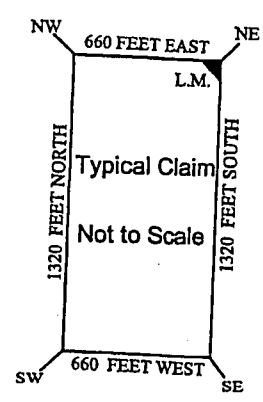
The purpose of this amendment is to correct the locator name to Zenolith (USA) LLC

NOTICE IS HEREBY GIVIN that the W- 56 placer mining claim has been located by Zenolith (USA) LLC whose current mailing address is P.O. Box 130, Arvada, Colorado 80001. The general course of this claim is North and South and is situated in Mohave County, Arizona. This claim is approximately 660 feet in width and 1320 feet in length and contains approximately 20 acres. This claim runs from the location monument on which the location notice is posted at the NE corner of the claim approximately 660 feet in a West direction to the West end line and 1320 feet in a South direction to the South end line. This claim is marked by four monuments, one at each corner of the claim, claim monuments are marked with 2"x2"x5' wood post with scribed aluminum tags. The Location Monument on which this notice is posted is situated within Section 30, Township 16 North, Range 12 West, Gila and Salt River Baseline and Meridian, Mohave County, Arizona. This claim encompasses portions of the following legal subdivision (s) and is located by legal subdivision: E2 NE4 SW4 Section 30, Township 16 North, Range 12 West, Gila and Salt River Baseline and Meridian. The locality of this claim with reference to some natural object or permanent monument is as follows: The North East corner of this claim is approximately 2640 feet North and 2640 feet West from the South East corner of Section 30, Township 16 North, Range 12 West, G.&SR.B.M. Amended, DATED AND POSTED ~~February 15-2019~~ this February 15-2019

BY: *Jim Heulinger - Agent*



PHOENIX, ARIZONA
2019 MAR 14 P 12:25
RECEIVED
BLM ARIZONA DISTRICT OFFICE



AMC 452980

The above map depicts the W- 56 placer mining claim, which is located in Section(s) 30, Township 16 North, Range 12 West, Gila and Salt River Baseline and Meridian, Mohave County, Arizona. The claim corners and Location monuments are marked by 2 inch by 2 inch by 5 foot wooden post with aluminum tags. The bearings and distances between claims are depicted on the map.

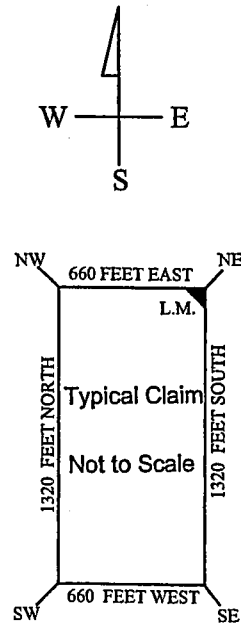
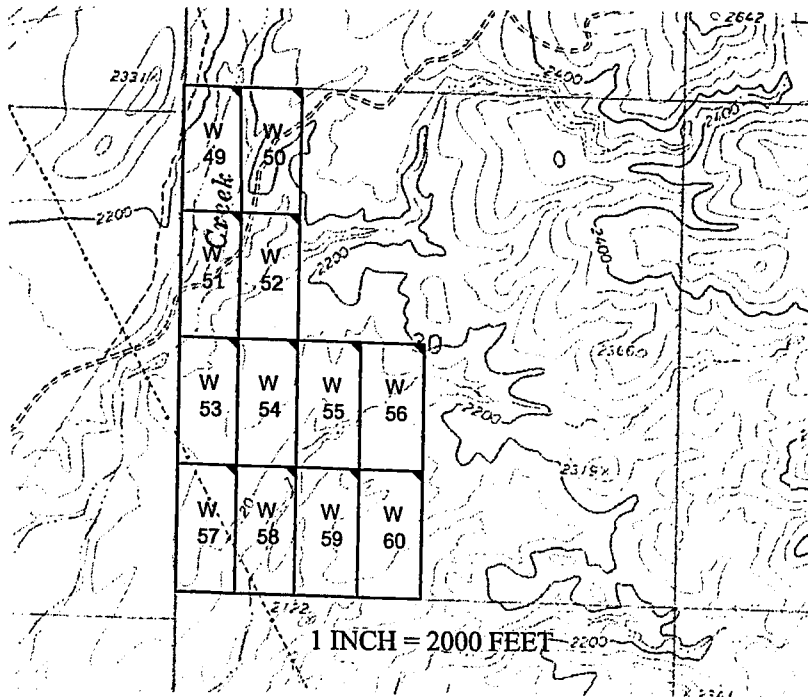
Filed at the request of and return to:
Zenolith LLC
P.O. Box 130
Arvada, Colorado 80001

RECEIVED
BLM AZ STATE OFFICE
2019 JAN 28 P 2:19
PHOENIX, ARIZONA

LOCATION NOTICE FOR PLACER MINING CLAIM

NOTICE IS HEREBY GIVIN that the W- 56 placer mining claim has been located by Zenolith LLC, whose current mailing address is P.O. Box 130, Arvada, Colorado 80001. The general course of this claim is North and South and is situated in Mohave County, Arizona. This claim is approximately 660 feet in width and 1320 feet in length and contains approximately 20 acres. This claim runs from the location monument on which the location notice is posted at the NE corner of the claim approximately 660 feet in a West direction to the West end line and 1320 feet in a South direction to the South end line. This claim is marked by four monuments, one at each corner of the claim, claim monuments are marked with 2"x2"x5' wood post with scribed aluminum tags. The Location Monument on which this notice is posted is situated within Section 30, Township 16 North, Range 12 West, Gila and Salt River Baseline and Meridian, Mohave County, Arizona. This claim encompasses portions of the following legal subdivision (s) and is located by legal subdivision: E2 NE4 SW4 Section 30, Township 16 North, Range 12 West, Gila and Salt River Baseline and Meridian. The locality of this claim with reference to some natural object or permanent monument is as follows: The North East corner of this claim is approximately 2640 feet North and 2640 feet West from the South East corner of Section 30, Township 16 North, Range 12 West, G.&SR.B.M. DATED AND POSTED on the ground this 18 day of November, 2018

BY: Dave Rowe
Dave Rowe, Agent



452980
452980
452980

The above map depicts the W - 56 placer mining claim, which is located in Section(s) 30, Township 16 North, Range 12 West, Gila and Salt River Baseline and Meridian, Mohave County, Arizona. The claim corners and Location monuments are marked by 2 inch by 2 inch by 5 foot wooden post with aluminum tags. The bearings and distances between claims are depicted on the map.

After recording please return to
Zenolith (USA) LLC
PO Box 130
Arvada, CO 80001

FEE# 2019009431

OFFICIAL RECORDS
OF MOHAVE COUNTY
KRISTI BLAIR,
COUNTY RECORDER



02/27/2019 03:52 PM Fee: \$10.00

PAGE: 1 of 1

Amended Location Notice For Placer Mining Claim

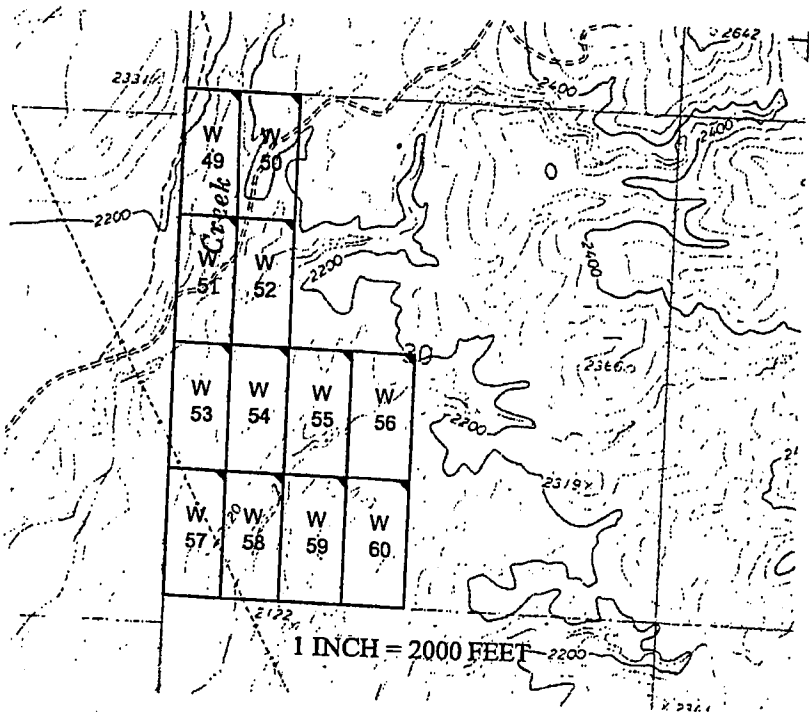
Notice is hereby given that the W-57 placer mining claim of record at the AZ State office of the BLM under serial number AMC 452981 was amended by Zenolith (USA) LLC a Delaware Corp, owner thereof, whose address is PO Box 130, Arvada, CO 80001. The date of the original location and recording of the location notice in the Official Records of Mohave County, AZ are as follows:

Date of Location	Fee#
November 18, 2018	2019002511

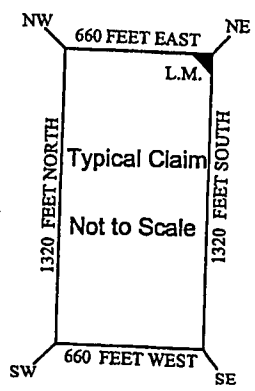
The purpose of this amendment is to correct the locator name to Zenolith (USA) LLC

NOTICE IS HEREBY GIVIN that the W- 57 placer mining claim has been located by Zenolith (USA) LLC whose current mailing address is P.O. Box 130, Arvada, Colorado 80001. The general course of this claim is North and South and is situated in Mohave County, Arizona. This claim is approximately 660 feet in width and 1320 feet in length and contains approximately 18.5 acres. This claim runs from the location monument on which the location notice is posted at the NE corner of the claim approximately 660 feet in a West direction to the West end line and 1320 feet in a South direction to the South end line. This claim is marked by four monuments, one at each corner of the claim, claim monuments are marked with 2"x2"x5' wood post with scribed aluminum tags. The Location Monument on which this notice is posted is situated within Section 30, Township 16 North, Range 12 West, Gila and Salt River Baseline and Meridian, Mohave County, Arizona. This claim encompasses portions of the following legal subdivision (s) and is located by legal subdivision: W2 Lot 4 Section 30, Township 16 North, Range 12 West, Gila and Salt River Baseline and Meridian. The locality of this claim with reference to some natural object or permanent monument is as follows: The North East corner of this claim is approximately 1320 feet North and 660 feet West from the South East corner of Section 30, Township 16 North, Range 12 West, G.&SR.B.M. Amended, RECORDED AND POSTED this February 15-2019

BY: *Jim Heninger - Agent*



PHOENIX, ARIZONA
 2019 MAR 14 P 12: 25
 RECEIVED
 BLM



The above map depicts the W- 57 placer mining claim, which is located in Section(s) 30, Township 16 North, Range 12 West, Gila and Salt River Baseline and Meridian, Mohave County, Arizona. The claim corners and Location monuments are marked by 2 inch by 2 inch by 5 foot wooden post with aluminum tags. The bearings and distances between claims are depicted on the map.

AMC452981

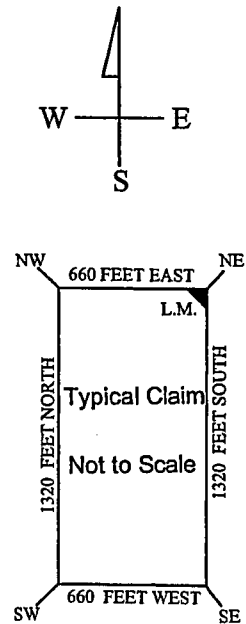
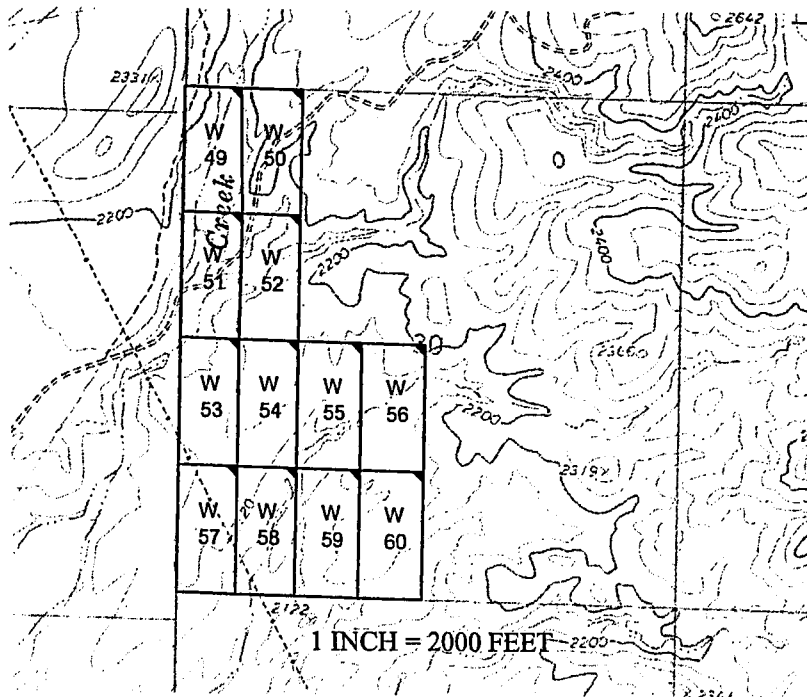
Filed at the request of and return to:
Zenolith LLC
P.O. Box 130
Arvada, Colorado 80001

RECEIVED
BLM AZ STATE OFFICE
2019 JAN 28 P 2:19
PHOENIX, ARIZONA

LOCATION NOTICE FOR PLACER MINING CLAIM

NOTICE IS HEREBY GIVIN that the W- 57 placer mining claim has been located by Zenolith LLC, whose current mailing address is P.O. Box 130, Arvada, Colorado 80001. The general course of this claim is North and South and is situated in Mohave County, Arizona. This claim is approximately 660 feet in width and 1320 feet in length and contains approximately 18.5 acres. This claim runs from the location monument on which the location notice is posted at the NE corner of the claim approximately 660 feet in a West direction to the West end line and 1320 feet in a South direction to the South end line. This claim is marked by four monuments, one at each corner of the claim, claim monuments are marked with 2"x2"x5' wood post with scribed aluminum tags. The Location Monument on which this notice is posted is situated within Section 30, Township 16 North, Range 12 West, Gila and Salt River Baseline and Meridian, Mohave County, Arizona. This claim encompasses portions of the following legal subdivision (s) and is located by legal subdivision: W2 Lot 4 Section 30, Township 16 North, Range 12 West, Gila and Salt River Baseline and Meridian. The locality of this claim with reference to some natural object or permanent monument is as follows: The North East corner of this claim is approximately 1320 feet North and 4620 feet West from the South East corner of Section 30, Township 16 North, Range 12 West, G.&SR.B.M. DATED AND POSTED on the ground this 18 day of November, 2018

BY: Dave Rowe
Dave Rowe, Agent



AME452901

The above map depicts the W- 57 placer mining claim, which is located in Section(s) 30, Township 16 North, Range 12 West, Gila and Salt River Baseline and Meridian, Mohave County, Arizona. The claim corners and Location monuments are marked by 2 inch by 2 inch by 5 foot wooden post with aluminum tags. The bearings and distances between claims are depicted on the map.

After recording please return to
Zenolith (USA) LLC
PO Box 130
Arvada, CO 80001

FEE# 2019009432

OFFICIAL RECORDS
OF MOHAVE COUNTY
KRISTI BLAIR,
COUNTY RECORDER



02/27/2019 03:52 PM Fee: \$10.00

PAGE: 1 of 1

Amended Location Notice For Placer Mining Claim

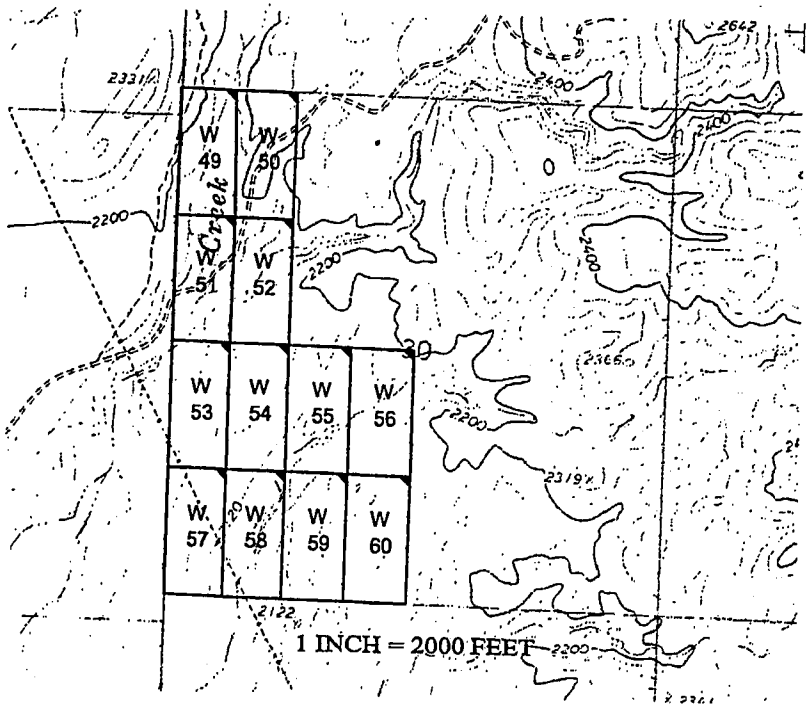
Notice is hereby given that the W-58 placer mining claim of record at the AZ State office of the BLM under serial number AMC 452982 was amended by Zenolith (USA) LLC a Delaware Corp, owner thereof, whose address is PO Box 130, Arvada, CO 80001. The date of the original location and recording of the location notice in the Official Records of Mohave County, AZ are as follows:

Date of Location	Fee#
November 18, 2018	2019002512

The purpose of this amendment is to correct the locator name to Zenolith (USA) LLC

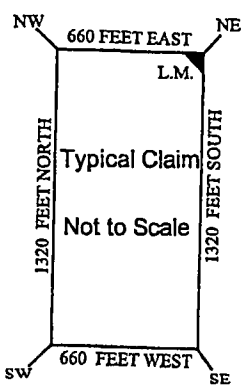
NOTICE IS HEREBY GIVIN that the W- 58 placer mining claim has been located by Zenolith (USA) LLC whose current mailing address is P.O. Box 130, Arvada, Colorado 80001. The general course of this claim is North and South and is situated in Mohave County, Arizona. This claim is approximately 660 feet in width and 1320 feet in length and contains approximately 18.5 acres. This claim runs from the location monument on which the location notice is posted at the NE corner of the claim approximately 660 feet in a West direction to the West end line and 1320 feet in a South direction to the South end line. This claim is marked by four monuments, one at each corner of the claim, claim monuments are marked with 2"x2"x5' wood post with scribed aluminum tags. The Location Monument on which this notice is posted is situated within Section 30, Township 16 North, Range 12 West, Gila and Salt River Baseline and Meridian, Mohave County, Arizona. This claim encompasses portions of the following legal subdivision (s) and is located by legal subdivision: E2 Lot 4 Section 30, Township 16 North, Range 12 West, Gila and Salt River Baseline and Meridian. The locality of this claim with reference to some natural object or permanent monument is as follows: The North East corner of this claim is approximately 1320 feet North and 3960 feet West from the South East corner of Section 30, Township 16 North, Range 12 West, G.&SR.B.M. Amended, DATED AND POSTED ~~on~~ this February 15-2019

BY: *Jin Beulinger - Agent*



RECEIVED
 BLM ARIZONA DISTRICT OFFICE
 2019 MAR 14 P 12:25
 PHOENIX, ARIZONA

AMC 452982



The above map depicts the W- 58 placer mining claim, which is located in Section(s) 30, Township 16 North, Range 12 West, Gila and Salt River Baseline and Meridian, Mohave County, Arizona. The claim corners and Location monuments are marked by 2 inch by 2 inch by 5 foot wooden post with aluminum tags. The bearings and distances between claims are depicted on the map.

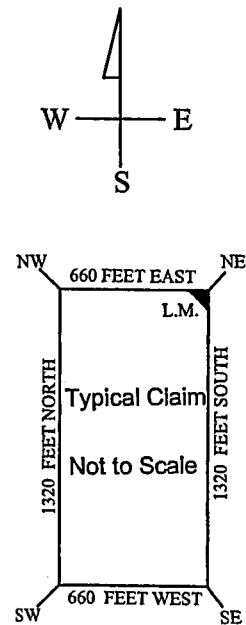
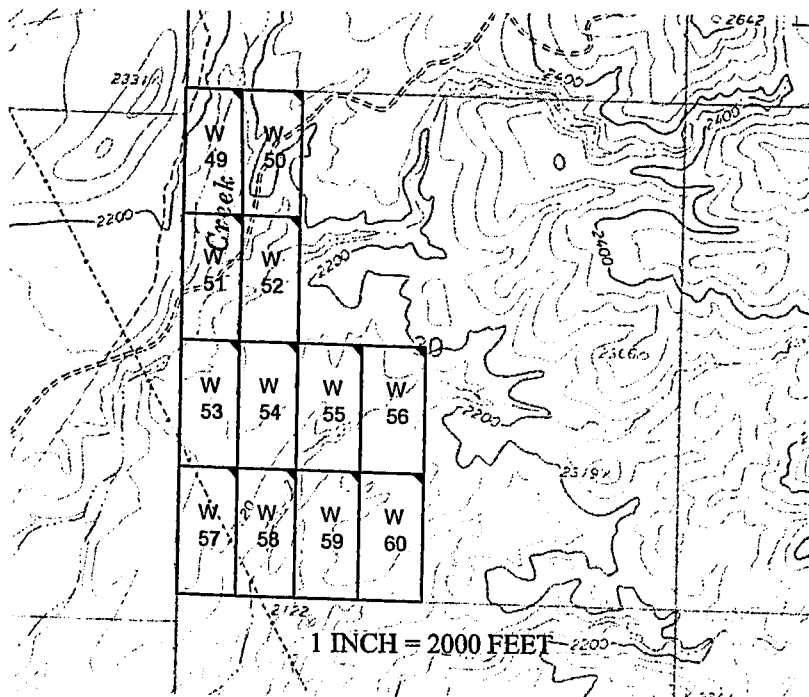
Filed at the request of and return to:
Zenolith LLC
P.O. Box 130
Arvada, Colorado 80001

RECEIVED
BLM AZ STATE OFFICE
2019 JAN 28 P 2:19
PHOENIX, ARIZONA

LOCATION NOTICE FOR PLACER MINING CLAIM

NOTICE IS HEREBY GIVIN that the W- 58 placer mining claim has been located by Zenolith LLC, whose current mailing address is P.O. Box 130, Arvada, Colorado 80001. The general course of this claim is North and South and is situated in Mohave County, Arizona. This claim is approximately 660 feet in width and 1320 feet in length and contains approximately 18.5 acres. This claim runs from the location monument on which the location notice is posted at the NE corner of the claim approximately 660 feet in a West direction to the West end line and 1320 feet in a South direction to the South end line. This claim is marked by four monuments, one at each corner of the claim, claim monuments are marked with 2"x2"x5' wood post with scribed aluminum tags. The Location Monument on which this notice is posted is situated within Section 30, Township 16 North, Range 12 West, Gila and Salt River Baseline and Meridian, Mohave County, Arizona. This claim encompasses portions of the following legal subdivision (s) and is located by legal subdivision: E2 Lot 4 Section 30, Township 16 North, Range 12 West, Gila and Salt River Baseline and Meridian. The locality of this claim with reference to some natural object or permanent monument is as follows: The North East corner of this claim is approximately 1320 feet North and 3960 feet West from the South East corner of Section 30, Township 16 North, Range 12 West, G.&SR.B.M. DATED AND POSTED on the ground this 18 day of November, 2018

BY: Dave Rowe
Dave Rowe, Agent



AN0452982

The above map depicts the W- 58 placer mining claim, which is located in Section(s) 30, Township 16 North, Range 12 West, Gila and Salt River Baseline and Meridian, Mohave County, Arizona. The claim corners and Location monuments are marked by 2 inch by 2 inch by 5 foot wooden post with aluminum tags. The bearings and distances between claims are depicted on the map.

After recording please return to
Zenolith (USA) LLC
PO Box 130
Arvada, CO 80001

FEE# 2019009433

OFFICIAL RECORDS
OF MOHAVE COUNTY
KRISTI BLAIR,
COUNTY RECORDER



02/27/2019 03:52 PM Fee: \$10.00

PAGE: 1 of 1

Amended Location Notice For Placer Mining Claim

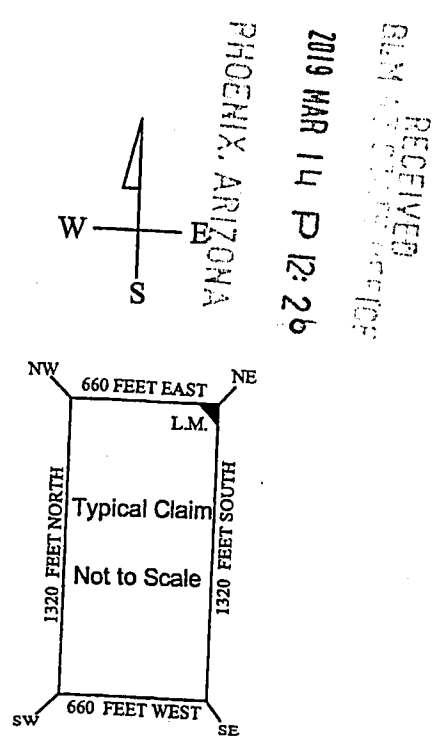
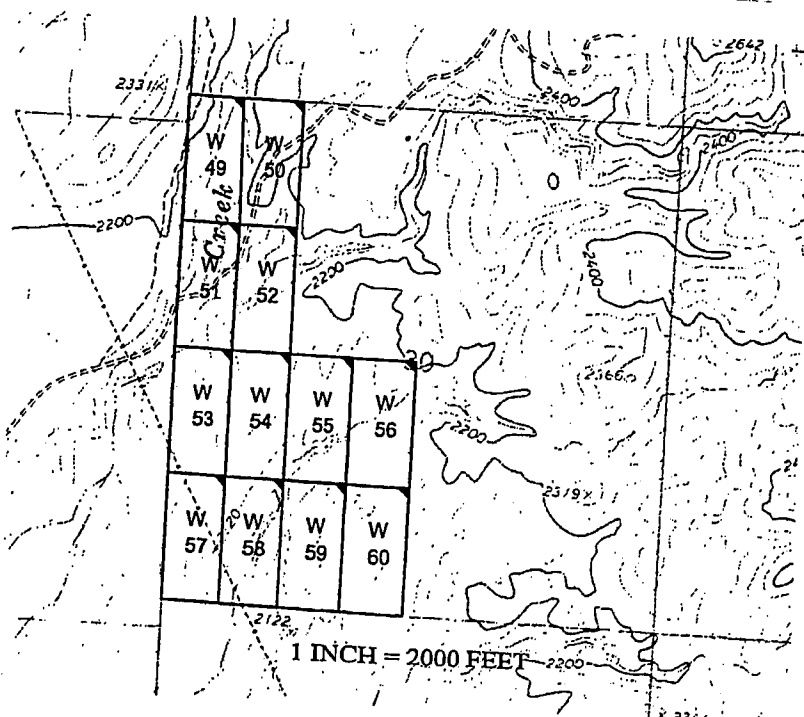
Notice is hereby given that the W-59 placer mining claim of record at the AZ State office of the BLM under serial number AMC 452983 was amended by Zenolith (USA) LLC a Delaware Corp, owner thereof, whose address is PO Box 130, Arvada, CO 80001. The date of the original location and recording of the location notice in the Official Records of Mohave County, AZ are as follows:

Date of Location	Fee#
November 18, 2018	2019002513

The purpose of this amendment is to correct the locator name to Zenolith (USA) LLC

NOTICE IS HEREBY GIVIN that the W-59 placer mining claim has been located by Zenolith (USA) LLC whose current mailing address is P.O. Box 130, Arvada, Colorado 80001. The general course of this claim is North and South and is situated in Mohave County, Arizona. This claim is approximately 660 feet in width and 1320 feet in length and contains approximately 20 acres. This claim runs from the location monument on which the location notice is posted at the NE corner of the claim approximately 660 feet in a West direction to the West end line and 1320 feet in a South direction to the South end line. This claim is marked by four monuments, one at each corner of the claim, claim monuments are marked with 2"x2"x5' wood post with scribed aluminum tags. The Location Monument on which this notice is posted is situated within Section 30, Township 16 North, Range 12 West, Gila and Salt River Baseline and Meridian, Mohave County, Arizona. This claim encompasses portions of the following legal subdivision (s) and is located by legal subdivision: W2 SE4 SW4 Section 30, Township 16 North, Range 12 West, Gila and Salt River Baseline and Meridian. The locality of this claim with reference to some natural object or permanent monument is as follows: The North East corner of this claim is approximately 1320 feet North and 3300 feet West from the South East corner of Section 30, Township 16 North, Range 12 West, G.&SR.B.M. Amended, DATED AND POSTED ~~February 15-2019~~ this February 15-2019

BY: *Jin Stulinger - Agent*



RECEIVED
BLM
2019 MAR 14 P 12:26

Amc 452983

The above map depicts the W-59 placer mining claim, which is located in Section(s) 30, Township 16 North, Range 12 West, Gila and Salt River Baseline and Meridian, Mohave County, Arizona. The claim corners and Location monuments are marked by 2 inch by 2 inch by 5 foot wooden post with aluminum tags. The bearings and distances between claims are depicted on the map.

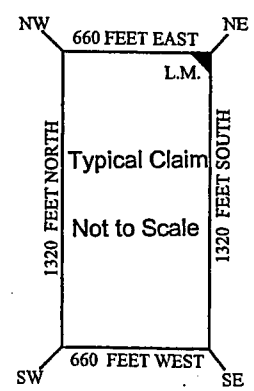
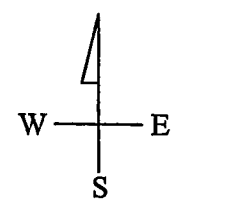
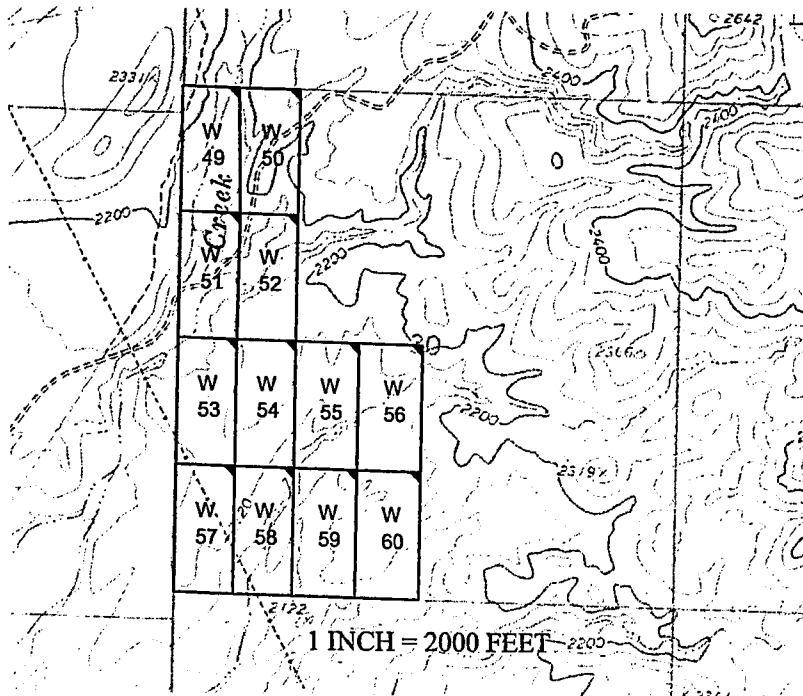
Filed at the request of and return to:
Zenolith LLC
P.O. Box 130
Arvada, Colorado 80001

RECEIVED
BLM AZ STATE OFFICE
2019 JAN 28 P 2:19
PHOENIX, ARIZONA

LOCATION NOTICE FOR PLACER MINING CLAIM

NOTICE IS HEREBY GIVIN that the W- 59 placer mining claim has been located by Zenolith LLC, whose current mailing address is P.O. Box 130, Arvada, Colorado 80001. The general course of this claim is North and South and is situated in Mohave County, Arizona. This claim is approximately 660 feet in width and 1320 feet in length and contains approximately 20 acres. This claim runs from the location monument on which the location notice is posted at the NE corner of the claim approximately 660 feet in a West direction to the West end line and 1320 feet in a South direction to the South end line. This claim is marked by four monuments, one at each corner of the claim, claim monuments are marked with 2"x2"x5' wood post with scribed aluminum tags. The Location Monument on which this notice is posted is situated within Section 30, Township 16 North, Range 12 West, Gila and Salt River Baseline and Meridian, Mohave County, Arizona. This claim encompasses portions of the following legal subdivision (s) and is located by legal subdivision: W2 SE4 SW4 Section 30, Township 16 North, Range 12 West, Gila and Salt River Baseline and Meridian. The locality of this claim with reference to some natural object or permanent monument is as follows: The North East corner of this claim is approximately 1320 feet North and 3300 feet West from the South East corner of Section 30, Township 16 North, Range 12 West, G.&SR.B.M. DATED AND POSTED on the ground this 18 day of November, 2018

BY: Dave Rowe
Dave Rowe, Agent



AN0452982

The above map depicts the W-59 placer mining claim, which is located in Section(s) 30, Township 16 North, Range 12 West, Gila and Salt River Baseline and Meridian, Mohave County, Arizona. The claim corners and Location monuments are marked by 2 inch by 2 inch by 5 foot wooden post with aluminum tags. The bearings and distances between claims are depicted on the map.

After recording please return to
Zenolith (USA) LLC
PO Box 130
Arvada, CO 80001

FEE# 2019009434

OFFICIAL RECORDS
OF MOHAVE COUNTY
KRISTI BLAIR,
COUNTY RECORDER



02/27/2019 03:52 PM Fee: \$10.00

PAGE: 1 of 1

Amended Location Notice For Placer Mining Claim

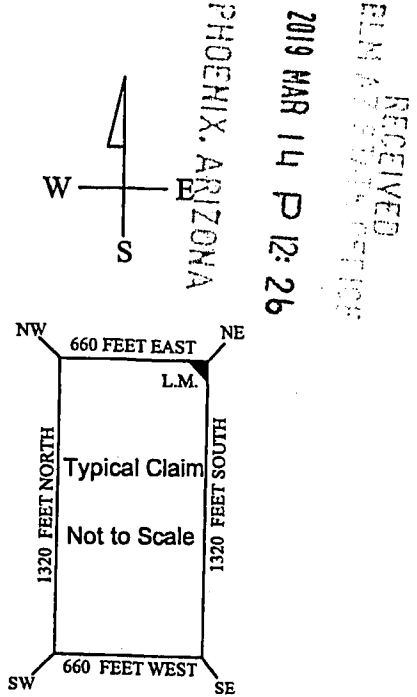
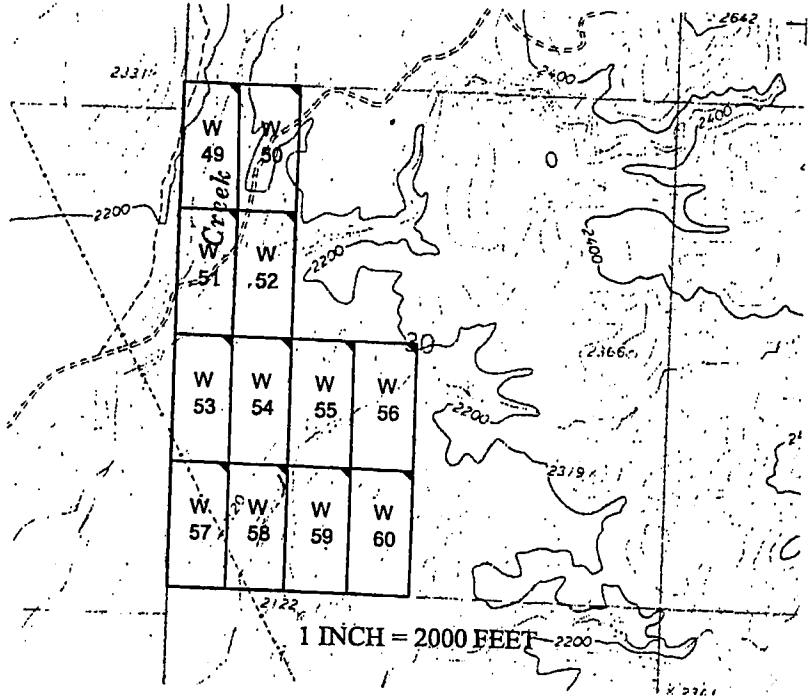
Notice is hereby given that the W-60 placer mining claim of record at the AZ State office of the BLM under serial number AMC 452984 was amended by Zenolith (USA) LLC, a Delaware Corp, owner thereof, whose address is PO Box 130, Arvada, CO 80001. The date of the original location and recording of the location notice in the Official Records of Mohave County, AZ are as follows:

Date of Location	Fee#
November 18, 2018	2019002514

The purpose of this amendment is to correct the locator name to Zenolith (USA) LLC

NOTICE IS HEREBY GIVIN that the W- 60 placer mining claim has been located by Zenolith (USA) LLC whose current mailing address is P.O. Box 130, Arvada, Colorado 80001. The general course of this claim is North and South and is situated in Mohave County, Arizona. This claim is approximately 660 feet in width and 1320 feet in length and contains approximately 20 acres. This claim runs from the location monument on which the location notice is posted at the NE corner of the claim approximately 660 feet in a West direction to the West end line and 1320 feet in a South direction to the South end line. This claim is marked by four monuments, one at each corner of the claim, claim monuments are marked with 2"x2"x5' wood post with scribed aluminum tags. The Location Monument on which this notice is posted is situated within Section 30, Township 16 North, Range 12 West, Gila and Salt River Baseline and Meridian, Mohave County, Arizona. This claim encompasses portions of the following legal subdivision (s) and is located by legal subdivision: E2 SE4 SW4 Section 30, Township 16 North, Range 12 West, Gila and Salt River Baseline and Meridian. The locality of this claim with reference to some natural object or permanent monument is as follows: The North East corner of this claim is approximately 1320 feet North and 2640 feet West from the South East corner of Section 30, Township 16 North, Range 12 West, G.&SR.B.M. Amended, DATED AND POSTED February 15-2019

BY: *Jim Heninger - Agent*



RECEIVED
 ELM A...
 2019 MAR 14 P 12:26
 PHOENIX, ARIZONA

Amc452984

The above map depicts the W- 60 placer mining claim, which is located in Section(s) 30, Township 16 North, Range 12 West, Gila and Salt River Baseline and Meridian, Mohave County, Arizona. The claim corners and Location monuments are marked by 2 inch by 2 inch by 5 foot wooden post with aluminum tags. The bearings and distances between claims are depicted on the map.

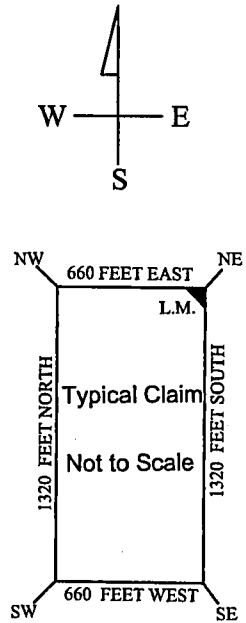
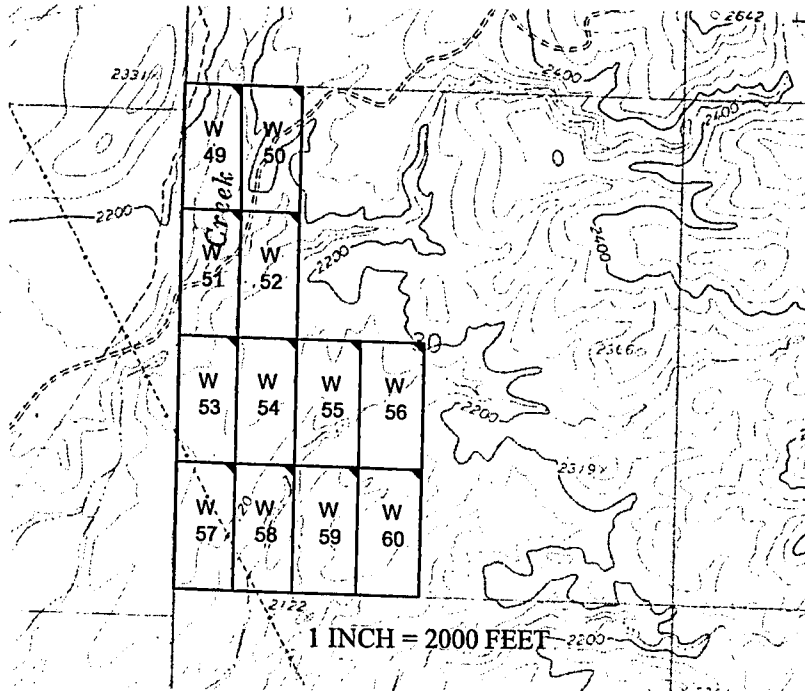
Filed at the request of and return to:
Zenolith LLC
P.O. Box 130
Arvada, Colorado 80001

RECEIVED
BLM AZ STATE OFFICE
2019 JAN 28 P 2:19
PHOENIX, ARIZONA

LOCATION NOTICE FOR PLACER MINING CLAIM

NOTICE IS HEREBY GIVIN that the W- 60 placer mining claim has been located by Zenolith LLC, whose current mailing address is P.O. Box 130, Arvada, Colorado 80001. The general course of this claim is North and South and is situated in Mohave County, Arizona. This claim is approximately 660 feet in width and 1320 feet in length and contains approximately 20 acres. This claim runs from the location monument on which the location notice is posted at the NE corner of the claim approximately 660 feet in a West direction to the West end line and 1320 feet in a South direction to the South end line. This claim is marked by four monuments, one at each corner of the claim, claim monuments are marked with 2"x2"x5' wood post with scribed aluminum tags. The Location Monument on which this notice is posted is situated within Section 30, Township 16 North, Range 12 West, Gila and Salt River Baseline and Meridian, Mohave County, Arizona. This claim encompasses portions of the following legal subdivision (s) and is located by legal subdivision: E2 SE4 SW4 Section 30, Township 16 North, Range 12 West, Gila and Salt River Baseline and Meridian. The locality of this claim with reference to some natural object or permanent monument is as follows: The North East corner of this claim is approximately 1320 feet North and 2640 feet West from the South East corner of Section 30, Township 16 North, Range 12 West, G.&SR.B.M. DATED AND POSTED on the ground this 18 day of November, 2018

BY: Dave Rowe
Dave Rowe, Agent



AN0452984

The above map depicts the W- 60 placer mining claim, which is located in Section(s) 30, Township 16 North, Range 12 West, Gila and Salt River Baseline and Meridian, Mohave County, Arizona. The claim corners and Location monuments are marked by 2 inch by 2 inch by 5 foot wooden post with aluminum tags. The bearings and distances between claims are depicted on the map.

After recording please return to
Zenolith (USA) LLC
PO Box 130
Arvada, CO 80001

FEE# 2019009435

OFFICIAL RECORDS
OF MOHAVE COUNTY
KRISTI BLAIR,
COUNTY RECORDER



02/27/2019 03:52 PM Fee: \$10.00

PAGE: 1 of 1

Amended Location Notice For Placer Mining Claim

Notice is hereby given that the W-61 placer mining claim of record at the AZ State office of the BLM under serial number AMC 452985 was amended by Zenolith (USA) LLC, a Delaware Corp, owner thereof, whose address is PO Box 130, Arvada, CO 80001. The date of the original location and recording of the location notice in the Official Records of Mohave County, AZ are as follows:

Date of Location Fee#
November 18, 2018 2019002515

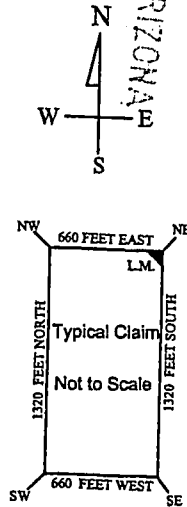
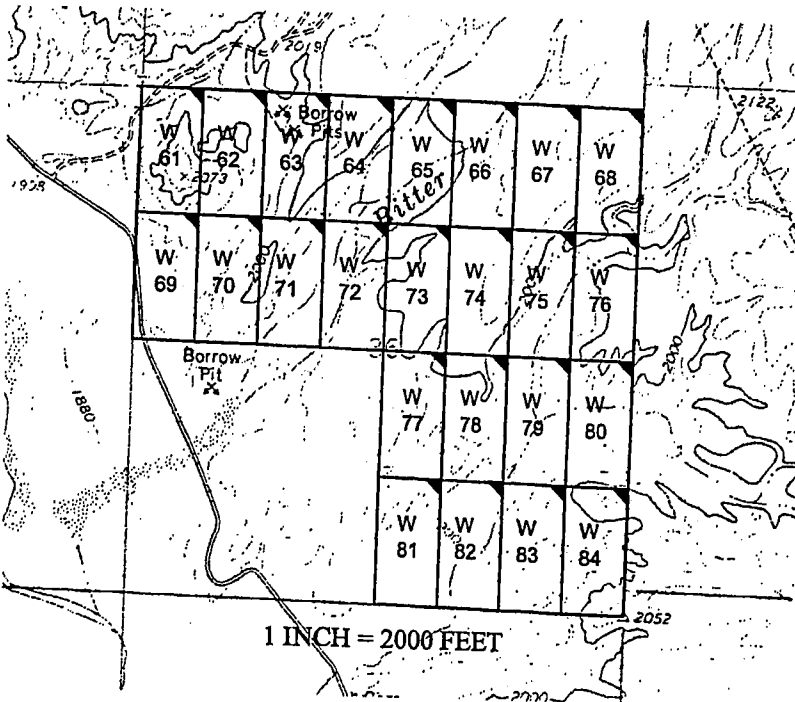
The purpose of this amendment is to correct the locator name to Zenolith (USA) LLC

NOTICE IS HEREBY GIVIN that the W- 61 placer mining claim has been located by Zenolith (USA) LLC whose current mailing address is P.O. Box 130, Arvada, Colorado 80001. The general course of this claim is North and South and is situated in Mohave County, Arizona. This claim is approximately 660 feet in width and 1320 feet in length and contains approximately 20 acres. This claim runs from the location monument on which the location notice is posted at the NE corner of the claim approximately 660 feet in a West direction to the West end line and 1320 feet in a South direction to the South end line. This claim is marked by four monuments, one at each corner of the claim, claim monuments are marked with 2"x2"x5' wood post with scribed aluminum tags. The Location Monument on which this notice is posted is situated within Section 36, Township 16 North, Range 13 West, Gila and Salt River Baseline and Meridian, Mohave County, Arizona. This claim encompasses portions of the following legal subdivision (s) and is located by legal subdivision: W2 NW4 NW4 Section 36, Township 16 North, Range 13 West, Gila and Salt River Baseline and Meridian. The locality of this claim with reference to some natural object or permanent monument is as follows: The North East corner of this claim is approximately 5280 feet North and 4620 feet West from the South East corner of Section 36, Township 16 North, Range 13 West, G.&SR.B.M. Amended, DATED AND POSTED ~~on~~ this February 15-2019

BY: *Jim Burlingame - Agent*

PHOENIX, ARIZONA
2019 MAR 14 P 12: 26
BLM RECEIVED
MILWAUKEE FIELD OFFICE

AMC 452985



The above map depicts the W- 61 placer mining claim, which is located in Section(s) 36, Township 16 North, Range 13 West, Gila and Salt River Baseline and Meridian, Mohave County, Arizona. The claim corners and Location monuments are marked by 2 inch by 2 inch by 5 foot wooden post with aluminum tags. The bearings and distances between claims are depicted on the map.

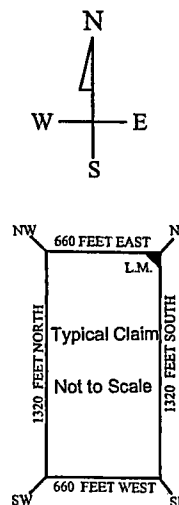
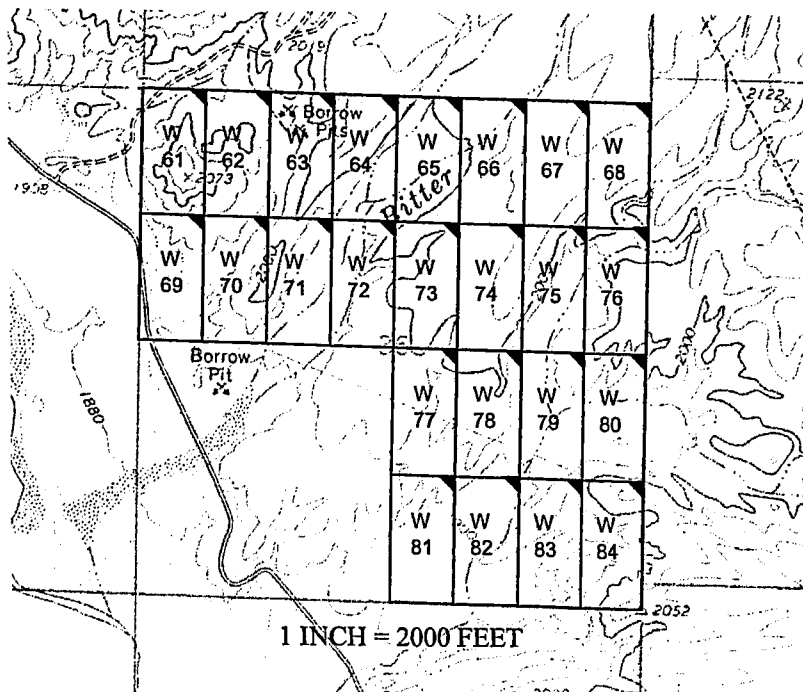
Filed at the request of and return to:
Zenolith LLC
P.O. Box 130
Arvada, Colorado 80001

RECEIVED
BLM AZ STATE OFFICE
2019 JAN 28 P 2:19
PHOENIX, ARIZONA

LOCATION NOTICE FOR PLACER MINING CLAIM

NOTICE IS HEREBY GIVIN that the W- 61 placer mining claim has been located by Zenolith LLC, whose current mailing address is P.O. Box 130, Arvada, Colorado 80001. The general course of this claim is North and South and is situated in Mohave County, Arizona. This claim is approximately 660 feet in width and 1320 feet in length and contains approximately 20 acres. This claim runs from the location monument on which the location notice is posted at the NE corner of the claim approximately 660 feet in a West direction to the West end line and 1320 feet in a South direction to the South end line. This claim is marked by four monuments, one at each corner of the claim, claim monuments are marked with 2"x2"x5' wood post with scribed aluminum tags. The Location Monument on which this notice is posted is situated within Section 36, Township 16 North, Range 13 West, Gila and Salt River Baseline and Meridian, Mohave County, Arizona. This claim encompasses portions of the following legal subdivision (s) and is located by legal subdivision: W2 NW4 NW4 Section 36, Township 16 North, Range 13 West, Gila and Salt River Baseline and Meridian. The locality of this claim with reference to some natural object or permanent monument is as follows: The North East corner of this claim is approximately 5280 feet North and 4620 feet West from the South East corner of Section 36, Township 16 North, Range 13 West, G.&SR.B.M. DATED AND POSTED on the ground this 21 day of November, 2018

BY: Dave Rowe
Dave Rowe, Agent



AM0452905

The above map depicts the W - 61 placer mining claim, which is located in Section(s) 36, Township 16 North, Range 13 West, Gila and Salt River Baseline and Meridian, Mohave County, Arizona. The claim corners and Location monuments are marked by 2 inch by 2 inch by 5 foot wooden post with aluminum tags. The bearings and distances between claims are depicted on the map.

After recording please return to
Zenolith (USA) LLC
PO Box 130
Arvada, CO 80001

FEE# 2019009436

OFFICIAL RECORDS
OF MOHAVE COUNTY
KRISTI BLAIR,
COUNTY RECORDER



02/27/2019 03:52 PM Fee: \$10.00

PAGE: 1 of 1

Amended Location Notice For Placer Mining Claim

Notice is hereby given that the W-62 placer mining claim of record at the AZ State office of the BLM under serial number AMC 452986 was amended by Zenolith (USA) LLC a Delaware Corp, owner thereof, whose address is PO Box 130, Arvada, CO 80001. The date of the original location and recording of the location notice in the Official Records of Mohave County, AZ are as follows:

Date of Location Fee#
November 21, 2018 2019002516

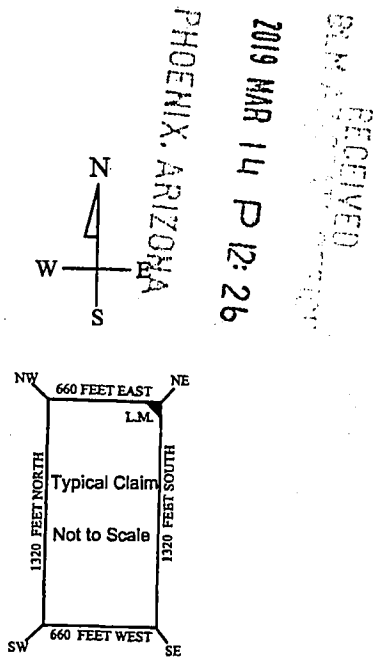
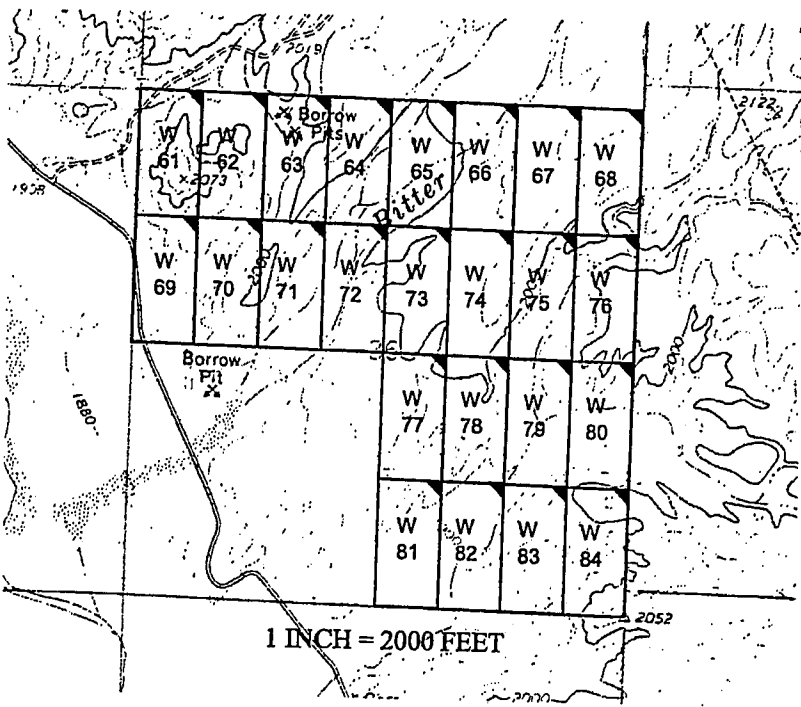
The purpose of this amendment is to correct the locator name to Zenolith (USA) LLC

NOTICE IS HEREBY GIVIN that the W- 62 placer mining claim has been located by Zenolith (USA) LLC whose current mailing address is P.O. Box 130, Arvada, Colorado 80001. The general course of this claim is North and South and is situated in Mohave County, Arizona. This claim is approximately 660 feet in width and 1320 feet in length and contains approximately 20 acres. This claim runs from the location monument on which the location notice is posted at the NE corner of the claim approximately 660 feet in a West direction to the West end line and 1320 feet in a South direction to the South end line. This claim is marked by four monuments, one at each corner of the claim, claim monuments are marked with 2"x2"x5' wood post with scribed aluminum tags. The Location Monument on which this notice is posted is situated within Section 36, Township 16 North, Range 13 West, Gila and Salt River Baseline and Meridian, Mohave County, Arizona.

This claim encompasses portions of the following legal subdivision (s) and is located by legal subdivision: E2 NW4 NW4 Section 36, Township 16 North, Range 13 West, Gila and Salt River Baseline and Meridian. The locality of this claim with reference to some natural object or permanent monument is as follows:

The North East corner of this claim is approximately 5280 feet North and 3960 feet West from the South East corner of Section 36, Township 16 North, Range 13 West, G.&SR.B.M. Amended, DATED AND POSTED ~~on~~ this February 15- 2019

BY: *Jiri Hurlinger - Agent*



PHOENIX, ARIZONA
2019 MAR 14 P 12:26
BLM RECEIVED

AMC 452986

The above map depicts the W- 62 placer mining claim, which is located in Section(s) 36, Township 16 North, Range 13 West, Gila and Salt River Baseline and Meridian, Mohave County, Arizona. The claim corners and Location monuments are marked by 2 inch by 2 inch by 5 foot wooden post with aluminum tags. The bearings and distances between claims are depicted on the map.

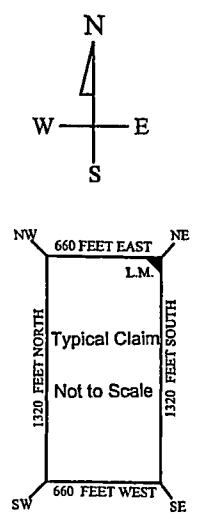
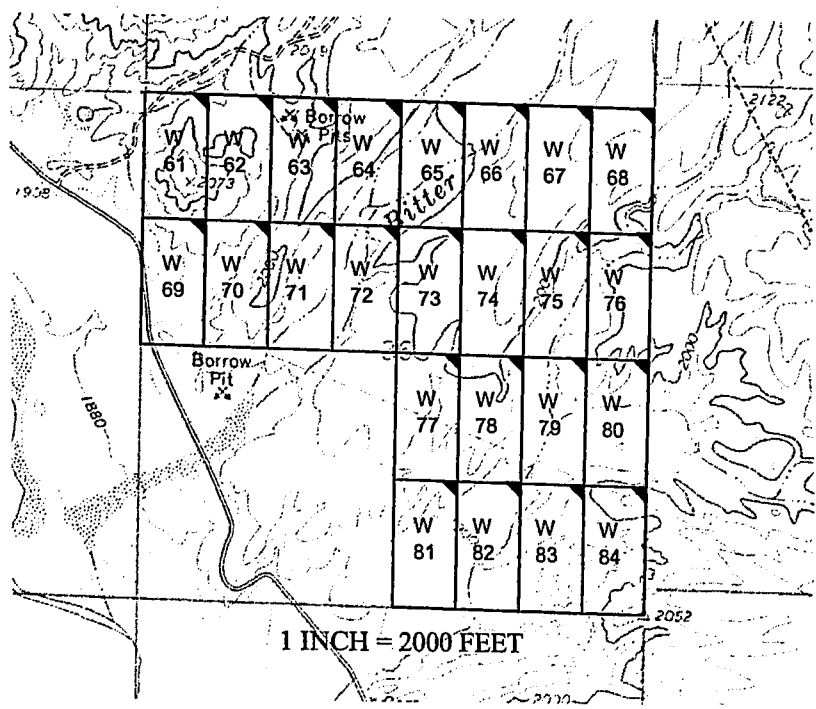
Filed at the request of and return to:
Zenolith LLC
P.O. Box 130
Arvada, Colorado 80001

RECEIVED
BLM AZ STATE OFFICE
2019 JAN 28 P 2:19
PHOENIX, ARIZONA

LOCATION NOTICE FOR PLACER MINING CLAIM

NOTICE IS HEREBY GIVIN that the W- 62 placer mining claim has been located by Zenolith LLC whose current mailing address is P.O. Box 130, Arvada, Colorado 80001. The general course of this claim is North and South and is situated in Mohave County, Arizona. This claim is approximately 660 feet in width and 1320 feet in length and contains approximately 20 acres. This claim runs from the location monument on which the location notice is posted at the NE corner of the claim approximately 660 feet in a West direction to the West end line and 1320 feet in a South direction to the South end line. This claim is marked by four monuments, one at each corner of the claim, claim monuments are marked with 2"x2"x5' wood post with scribed aluminum tags. The Location Monument on which this notice is posted is situated within Section 36, Township 16 North, Range 13 West, Gila and Salt River Baseline and Meridian, Mohave County, Arizona. This claim encompasses portions of the following legal subdivision: E2 NW4 NW4 Section 36, Township 16 North, Range 13 West, Gila and Salt River Baseline and Meridian. The locality of this claim with reference to some natural object or permanent monument is as follows: The North East corner of this claim is approximately 5280 feet North and 3960 feet West from the South East corner of Section 36, Township 16 North, Range 13 West, G.&SR.B.M. DATED AND POSTED on the ground this 21 day of November, 2018

BY: Dave Rowe
Dave Rowe, Agent



AN0452900

The above map depicts the W - 62 placer mining claim, which is located in Section(s) 36, Township 16 North, Range 13 West, Gila and Salt River Baseline and Meridian, Mohave County, Arizona. The claim corners and Location monuments are marked by 2 inch by 2 inch by 5 foot wooden post with aluminum tags. The bearings and distances between claims are depicted on the map.

After recording please return to
Zenolith (USA) LLC
PO Box 130
Arvada, CO 80001

FEE# 2019009437

OFFICIAL RECORDS
OF MOHAVE COUNTY
KRISTI BLAIR,
COUNTY RECORDER



02/27/2019 03:52 PM Fee: \$10.00

PAGE: 1 of 1

Amended Location Notice For Placer Mining Claim

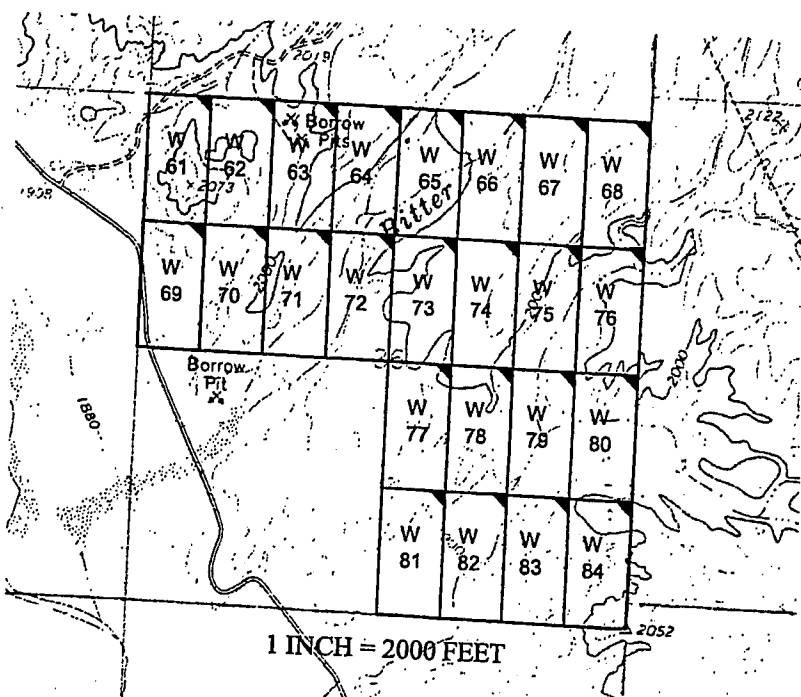
Notice is hereby given that the W-63 placer mining claim of record at the AZ State office of the BLM under serial number AMC 452987 was amended by Zenolith (USA) LLC, a Delaware Corp, owner thereof, whose address is PO Box 130, Arvada, CO 80001. The date of the original location and recording of the location notice in the Official Records of Mohave County, AZ are as follows:

Date of Location	Fee#
November 21, 2018	2019002517

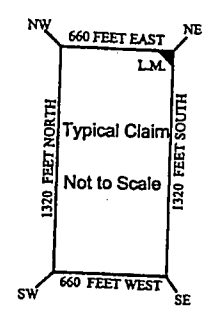
The purpose of this amendment is to correct the locator name to Zenolith (USA) LLC

NOTICE IS HEREBY GIVIN that the W- 63 placer mining claim has been located by Zenolith (USA) LLC whose current mailing address is P.O. Box 130, Arvada, Colorado 80001. The general course of this claim is North and South and is situated in Mohave County, Arizona. This claim is approximately 660 feet in width and 1320 feet in length and contains approximately 20 acres. This claim runs from the location monument on which the location notice is posted at the NE corner of the claim approximately 660 feet in a West direction to the West end line and 1320 feet in a South direction to the South end line. This claim is marked by four monuments, one at each corner of the claim, claim monuments are marked with 2"x2"x5' wood post with scribed aluminum tags. The Location Monument on which this notice is posted is situated within Section 36, Township 16 North, Range 13 West, Gila and Salt River Baseline and Meridian, Mohave County, Arizona. This claim encompasses portions of the following legal subdivision (s) and is located by legal subdivision: W2 NE4 NW4 Section 36, Township 16 North, Range 13 West, Gila and Salt River Baseline and Meridian. The locality of this claim with reference to some natural object or permanent monument is as follows: The North East corner of this claim is approximately 5280 feet North and 3300 feet West from the South East corner of Section 36, Township 16 North, Range 13 West, G.&SR.B.M. Amended, DATED AND POSTED ~~on~~ this February 15-2019

BY: *Jim Deulinger - Agent*



PHOENIX, ARIZONA
 2019 MAR 14 P 12:26
 RECEIVED
 BLM



The above map depicts the W- 63 placer mining claim, which is located in Section(s) 36, Township 16 North, Range 13 West, Gila and Salt River Baseline and Meridian, Mohave County, Arizona. The claim corners and Location monuments are marked by 2 inch by 2 inch by 5 foot wooden post with aluminum tags. The bearings and distances between claims are depicted on the map.

AMC 452987

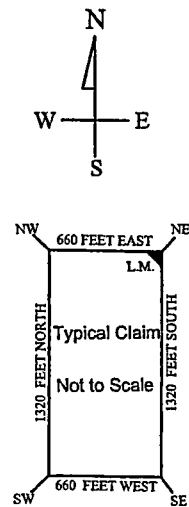
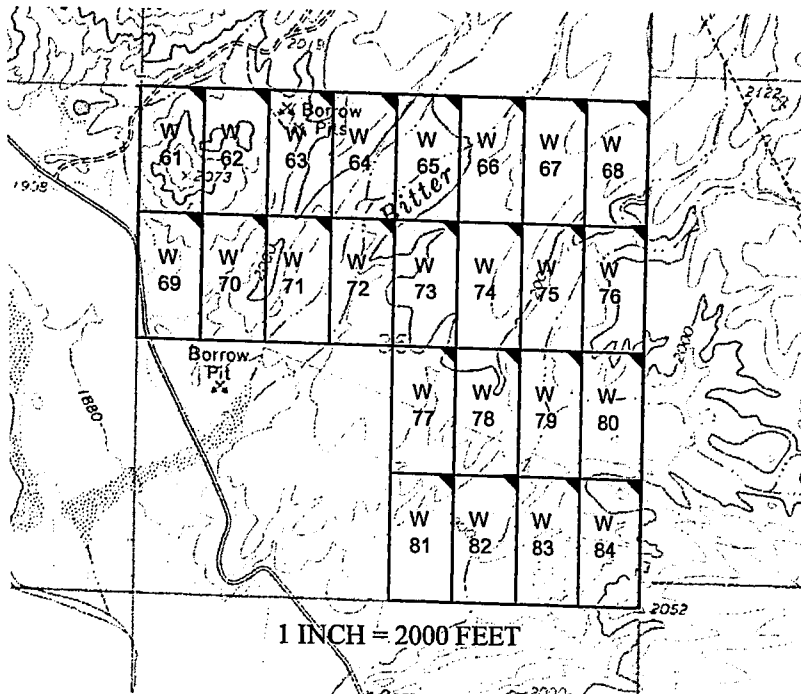
Filed at the request of and return to:
Zenolith LLC
P.O. Box 130
Arvada, Colorado 80001

RECEIVED
BLM AZ STATE OFFICE
2019 JAN 28 P 2:40
PHOENIX, ARIZONA

LOCATION NOTICE FOR PLACER MINING CLAIM

NOTICE IS HEREBY GIVIN that the W- 63 placer mining claim has been located by Zenolith LLC, whose current mailing address is P.O. Box 130, Arvada, Colorado 80001. The general course of this claim is North and South and is situated in Mohave County, Arizona. This claim is approximately 660 feet in width and 1320 feet in length and contains approximately 20 acres. This claim runs from the location monument on which the location notice is posted at the NE corner of the claim approximately 660 feet in a West direction to the West end line and 1320 feet in a South direction to the South end line. This claim is marked by four monuments, one at each corner of the claim, claim monuments are marked with 2"x2"x5' wood post with scribed aluminum tags. The Location Monument on which this notice is posted is situated within Section 36, Township 16 North, Range 13 West, Gila and Salt River Baseline and Meridian, Mohave County, Arizona. This claim encompasses portions of the following legal subdivision (s) and is located by legal subdivision: W2 NE4 NW4 Section 36, Township 16 North, Range 13 West, Gila and Salt River Baseline and Meridian. The locality of this claim with reference to some natural object or permanent monument is as follows: The North East corner of this claim is approximately 5280 feet North and 3300 feet West from the South East corner of Section 36, Township 16 North, Range 13 West, G.&SR.B.M. DATED AND POSTED on the ground this 21 day of November, 2018

BY: Dave Rowe
Dave Rowe, Agent



AN0452907

The above map depicts the W - 63 placer mining claim, which is located in Section(s) 36, Township 16 North, Range 13 West, Gila and Salt River Baseline and Meridian, Mohave County, Arizona. The claim corners and Location monuments are marked by 2 inch by 2 inch by 5 foot wooden post with aluminum tags. The bearings and distances between claims are depicted on the map.

After recording please return to
Zenolith (USA) LLC
PO Box 130
Arvada, CO 80001

Amended Location Notice For Placer Mining Claim

Notice is hereby given that the W-64 placer mining claim of record at the AZ State office of the BLM under serial number AMC 452988 was amended by Zenolith (USA) LLC, a Delaware Corp, owner thereof, whose address is PO Box 130, Arvada, CO 80001. The date of the original location and recording of the location notice in the Official Records of Mohave County, AZ are as follows:

Date of Location	Fee#
November 21, 2018	2019002518

The purpose of this amendment is to correct the locator name to Zenolith (USA) LLC

FEE# 2019009438

OFFICIAL RECORDS
OF MOHAVE COUNTY
KRISTI BLAIR,
COUNTY RECORDER

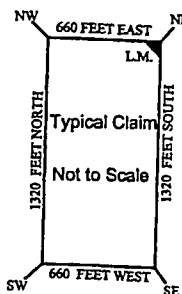
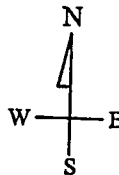
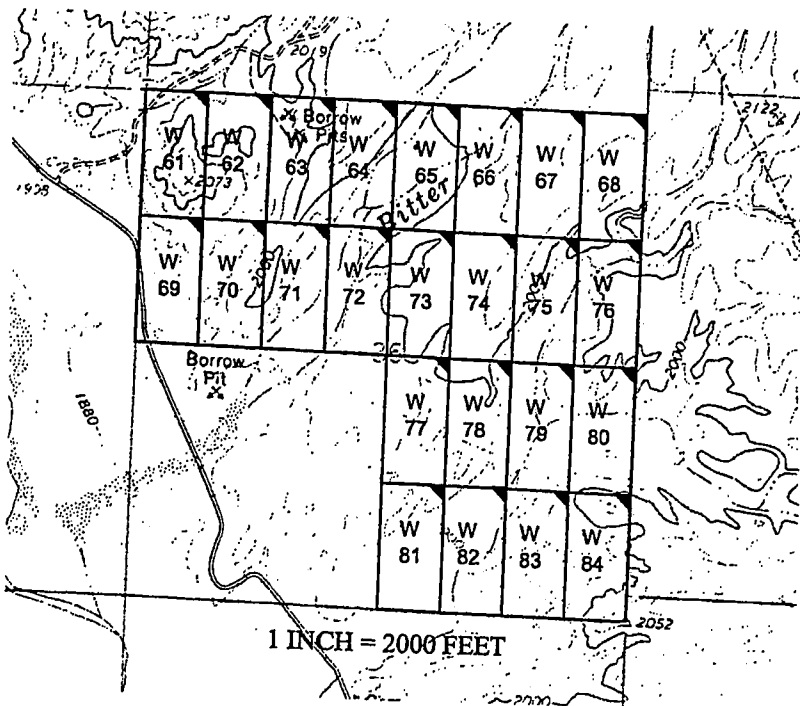


02/27/2019 03:52 PM Fee: \$10.00

PAGE: 1 of 1

NOTICE IS HEREBY GIVIN that the W- 64 placer mining claim has been located by Zenolith (USA) LLC whose current mailing address is P.O. Box 130, Arvada, Colorado 80001. The general course of this claim is North and South and is situated in Mohave County, Arizona. This claim is approximately 660 feet in width and 1320 feet in length and contains approximately 20 acres. This claim runs from the location monument on which the location notice is posted at the NE corner of the claim approximately 660 feet in a West direction to the West end line and 1320 feet in a South direction to the South end line. This claim is marked by four monuments, one at each corner of the claim, claim monuments are marked with 2"x2"x5' wood post with scribed aluminum tags. The Location Monument on which this notice is posted is situated within Section 36, Township 16 North, Range 13 West, Gila and Salt River Baseline and Meridian, Mohave County, Arizona. This claim encompasses portions of the following legal subdivision (s) and is located by legal subdivision: E2 NE4 NW4 Section 36, Township 16 North, Range 13 West, Gila and Salt River Baseline and Meridian. The locality of this claim with reference to some natural object or permanent monument is as follows: The North East corner of this claim is approximately 5280 feet North and 2640 feet West from the South East corner of Section 36, Township 16 North, Range 13 West, G.&SR.B.M. Amended DATED AND POSTED ~~February 15, 2019~~ this February 15, 2019

BY: *Jim Gulinger - Agent*



PHOENIX, ARIZONA
2019 MAR 14 P 12:26
BLM RECEIVED

AMC 452988

The above map depicts the W- 64 placer mining claim, which is located in Section(s) 36, Township 16 North, Range 13 West, Gila and Salt River Baseline and Meridian, Mohave County, Arizona. The claim corners and Location monuments are marked by 2 inch by 2 inch by 5 foot wooden post with aluminum tags. The bearings and distances between claims are depicted on the map.

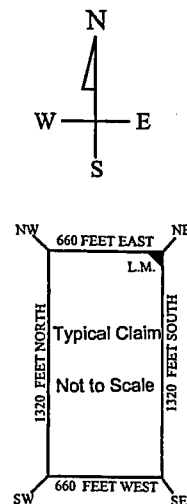
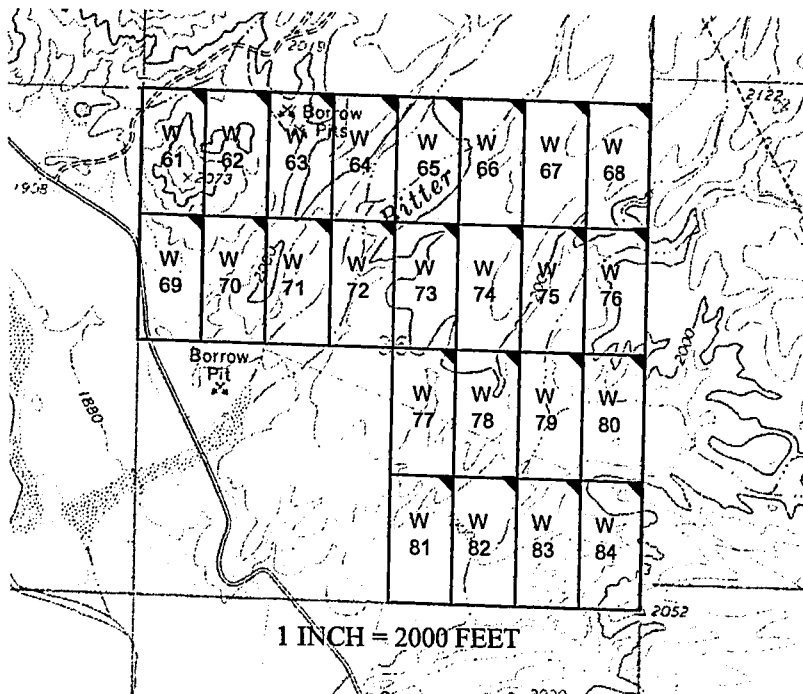
Filed at the request of and return to:
Zenolith LLC
P.O. Box 130
Arvada, Colorado 80001

RECEIVED
BLM AZ STATE OFFICE
2019 JAN 28 P 2:20
PHOENIX, ARIZONA

LOCATION NOTICE FOR PLACER MINING CLAIM

NOTICE IS HEREBY GIVIN that the W- 64 placer mining claim has been located by Zenolith LLC, whose current mailing address is P.O. Box 130, Arvada, Colorado 80001. The general course of this claim is North and South and is situated in Mohave County, Arizona. This claim is approximately 660 feet in width and 1320 feet in length and contains approximately 20 acres. This claim runs from the location monument on which the location notice is posted at the NE corner of the claim approximately 660 feet in a West direction to the West end line and 1320 feet in a South direction to the South end line. This claim is marked by four monuments, one at each corner of the claim, claim monuments are marked with 2"x2"x5' wood post with scribed aluminum tags. The Location Monument on which this notice is posted is situated within Section 36, Township 16 North, Range 13 West, Gila and Salt River Baseline and Meridian, Mohave County, Arizona. This claim encompasses portions of the following legal subdivision (s) and is located by legal subdivision: E2 NE4 NW4 Section 36, Township 16 North, Range 13 West, Gila and Salt River Baseline and Meridian. The locality of this claim with reference to some natural object or permanent monument is as follows: The North East corner of this claim is approximately 5280 feet North and 2640 feet West from the South East corner of Section 36, Township 16 North, Range 13 West, G.&SR.B.M. DATED AND POSTED on the ground this 21 day of November, 2018

BY: Dave Rowe
Dave Rowe, Agent



AM0452988

The above map depicts the W - 64 placer mining claim, which is located in Section(s) 36, Township 16 North, Range 13 West, Gila and Salt River Baseline and Meridian, Mohave County, Arizona. The claim corners and Location monuments are marked by 2 inch by 2 inch by 5 foot wooden post with aluminum tags. The bearings and distances between claims are depicted on the map.

After recording please return to
Zenolith (USA) LLC
PO Box 130
Arvada, CO 80001

FEE# 2019009439

OFFICIAL RECORDS
OF MOHAVE COUNTY
KRISTI BLAIR,
COUNTY RECORDER



02/27/2019 03:52 PM Fee: \$10.00

PAGE: 1 of 1

Amended Location Notice For Placer Mining Claim

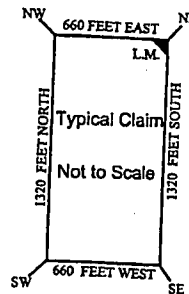
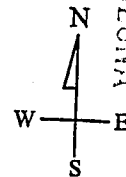
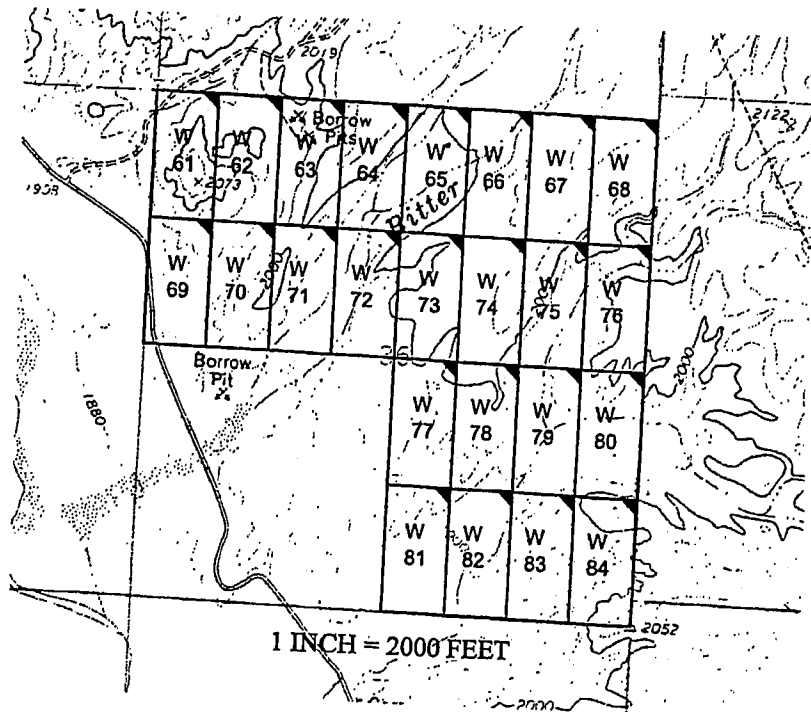
Notice is hereby given that the W-65 placer mining claim of record at the AZ State office of the BLM under serial number AMC 452989 was amended by Zenolith (USA) LLC, a Delaware Corp, owner thereof, whose address is PO Box 130, Arvada, CO 80001. The date of the original location and recording of the location notice in the Official Records of Mohave County, AZ are as follows:

Date of Location Fee#
November 21, 2018 2019002519

The purpose of this amendment is to correct the locator name to Zenolith (USA) LLC

NOTICE IS HEREBY GIVIN that the W- 65 placer mining claim has been located by Zenolith (USA) LLC whose current mailing address is P.O. Box 130, Arvada, Colorado 80001. The general course of this claim is North and South and is situated in Mohave County, Arizona. This claim is approximately 660 feet in width and 1320 feet in length and contains approximately 20 acres. This claim runs from the location monument on which the location notice is posted at the NE corner of the claim approximately 660 feet in a West direction to the West end line and 1320 feet in a South direction to the South end line. This claim is marked by four monuments, one at each corner of the claim, claim monuments are marked with 2"x2"x5' wood post with scribed aluminum tags. The Location Monument on which this notice is posted is situated within Section 36, Township 16 North, Range 13 West, Gila and Salt River Baseline and Meridian, Mohave County, Arizona. This claim encompasses portions of the following legal subdivision (s) and is located by legal subdivision: W2 NW4 NE4 Section 36, Township 16 North, Range 13 West, Gila and Salt River Baseline and Meridian. The locality of this claim with reference to some natural object or permanent monument is as follows: The North East corner of this claim is approximately 5280 feet North and 1980 feet West from the South East corner of Section 36, Township 16 North, Range 13 West, G.&SR.B.M. Amended, DATED AND POSTED ~~on~~ this February 15-2019

BY: *Jimi Beulinger - Agent*



PHOENIX, ARIZONA

2019 MAR 14 P 12:26

RECEIVED
BLM ARIZONA

AMC 452989

he above map depicts the W- 65 placer mining claim, which is located in Section(s) 36, Township 16 North, Range 13 West, Gila and Salt River Baseline and Meridian, Mohave County, Arizona. he claim corners and Location monuments are marked by 2 inch by 2 inch by 5 foot wooden post with aluminum tags. he bearings and distances between claims are depicted on the map.

Filed at the request of and return to:
Zenolith LLC
P.O. Box 130
Arvada, Colorado 80001

RECEIVED
BLM AZ STATE OFFICE
2019 JAN 28 P 2:20
PHOENIX, ARIZONA

LOCATION NOTICE FOR PLACER MINING CLAIM

NOTICE IS HEREBY GIVIN that the W- 65 placer mining claim has been located by Zenolith LLC, whose current mailing address is P.O. Box 130, Arvada, Colorado 80001. The general course of this claim is North and South and is situated in Mohave County, Arizona. This claim is approximately 660 feet in width and 1320 feet in length and contains approximately 20 acres. This claim runs from the location monument on which the location notice is posted at the NE corner of the claim approximately 660 feet in a West direction to the West end line and 1320 feet in a South direction to the South end line. This claim is marked by four monuments, one at each corner of the claim, claim monuments are marked with 2"x2"x5' wood post with scribed aluminum tags.

The Location Monument on which this notice is posted is situated within Section 36, Township 16 North, Range 13 West, Gila and Salt River Baseline and Meridian, Mohave County, Arizona.

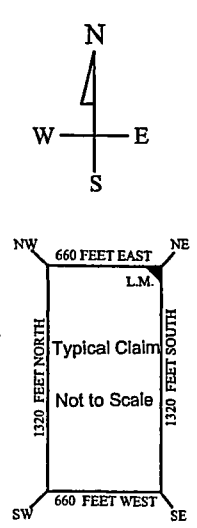
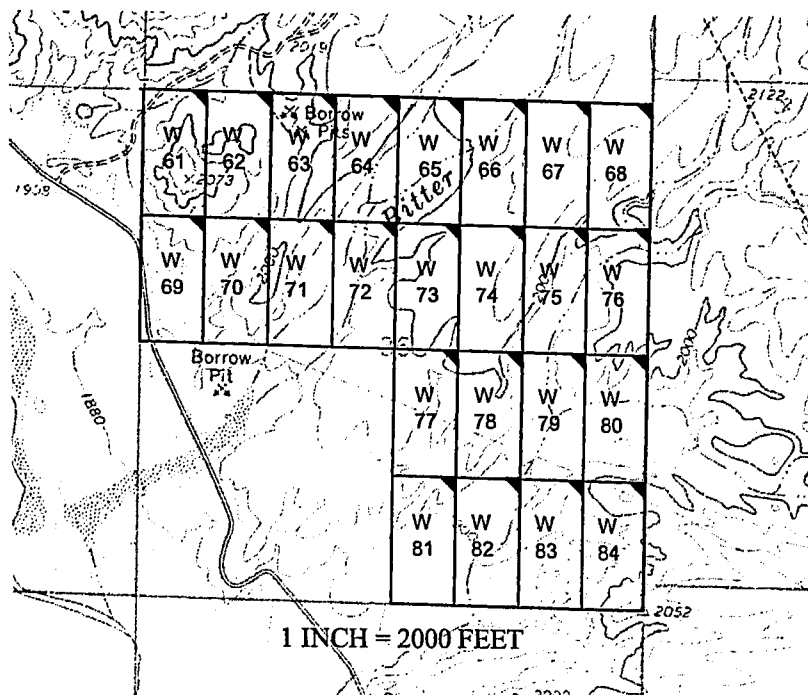
This claim encompasses portions of the following legal subdivision (s) and is located by legal subdivision: W2 NW4 NE4 Section 36, Township 16 North, Range 13 West, Gila and Salt River Baseline and Meridian.

The locality of this claim with reference to some natural object or permanent monument is as follows:

The North East corner of this claim is approximately 5280 feet North and 1980 feet West from the South East corner of Section 36, Township 16 North, Range 13 West, G.&SR.B.M.

DATED AND POSTED on the ground this 21 day of November, 2018

BY: Dave Rowe
Dave Rowe, Agent



AM0452989

The above map depicts the W - 65 placer mining claim, which is located in Section(s) 36, Township 16 North, Range 13 West, Gila and Salt River Baseline and Meridian, Mohave County, Arizona. The claim corners and Location monuments are marked by 2 inch by 2 inch by 5 foot wooden post with aluminum tags. The bearings and distances between claims are depicted on the map.

After recording please return to
Zenolith (USA) LLC
PO Box 130
Arvada, CO 80001

FEE# 2019009440

OFFICIAL RECORDS
OF MOHAVE COUNTY
KRISTI BLAIR,
COUNTY RECORDER



02/27/2019 03:52 PM Fee: \$10.00

PAGE: 1 of 1

Amended Location Notice For Placer Mining Claim

Notice is hereby given that the W-66 placer mining claim of record at the AZ State office of the BLM under serial number AMC 452990 was amended by Zenolith (USA) LLC, a Delaware Corp, owner thereof, whose address is PO Box 130, Arvada, CO 80001. The date of the original location and recording of the location notice in the Official Records of Mohave County, AZ are as follows:

Date of Location	Fee#
November 21, 2018	2019002520

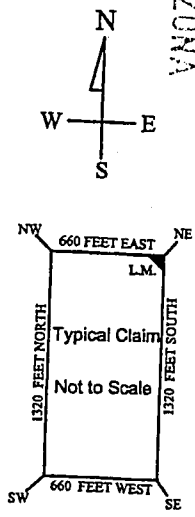
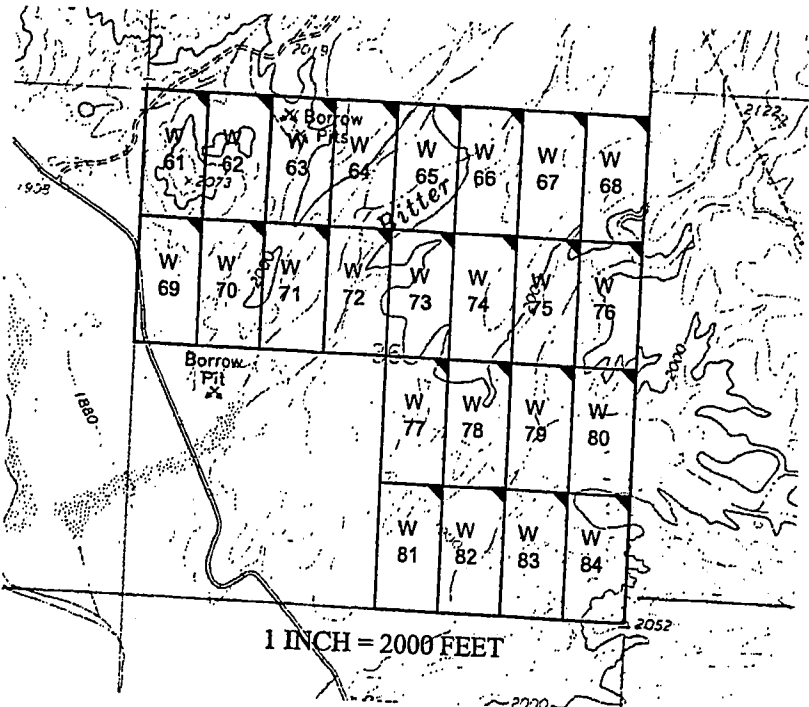
The purpose of this amendment is to correct the locator name to Zenolith (USA) LLC

NOTICE IS HEREBY GIVIN that the W- 66 placer mining claim has been located by Zenolith (USA) LLC whose current mailing address is P.O. Box 130, Arvada, Colorado 80001. The general course of this claim is North and South and is situated in Mohave County, Arizona. This claim is approximately 660 feet in width and 1320 feet in length and contains approximately 20 acres. This claim runs from the location monument on which the location notice is posted at the NE corner of the claim approximately 660 feet in a West direction to the West end line and 1320 feet in a South direction to the South end line. This claim is marked by four monuments, one at each corner of the claim, claim monuments are marked with 2"x2"x5' wood post with scribed aluminum tags. The Location Monument on which this notice is posted is situated within Section 36, Township 16 North, Range 13 West, Gila and Salt River Baseline and Meridian, Mohave County, Arizona. This claim encompasses portions of the following legal subdivision (s) and is located by legal subdivision: E2 NW4 NE4 Section 36, Township 16 North, Range 13 West, Gila and Salt River Baseline and Meridian. The locality of this claim with reference to some natural object or permanent monument is as follows: The North East corner of this claim is approximately 5280 feet North and 1320 feet West from the South East corner of Section 36, Township 16 North, Range 13 West, G.&SR.B.M. Amended, DATED AND POSTED ~~on~~ this February 15-2019

BY: *Jim Heulinger - Agent*

RECEIVED
BLM ARIZONA
2019 MAR 14 P 12: 26
PHOENIX, ARIZONA

AMC 452990



The above map depicts the W- 66 placer mining claim, which is located in Section(s) 36, Township 16 North, Range 13 West, Gila and Salt River Baseline and Meridian, Mohave County, Arizona. The claim corners and Location monuments are marked by 2 inch by 2 inch by 5 foot wooden post with aluminum tags. The bearings and distances between claims are depicted on the map.

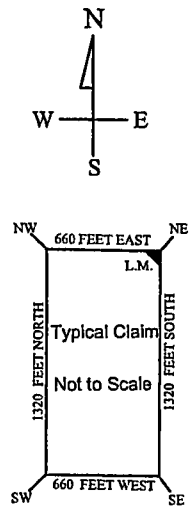
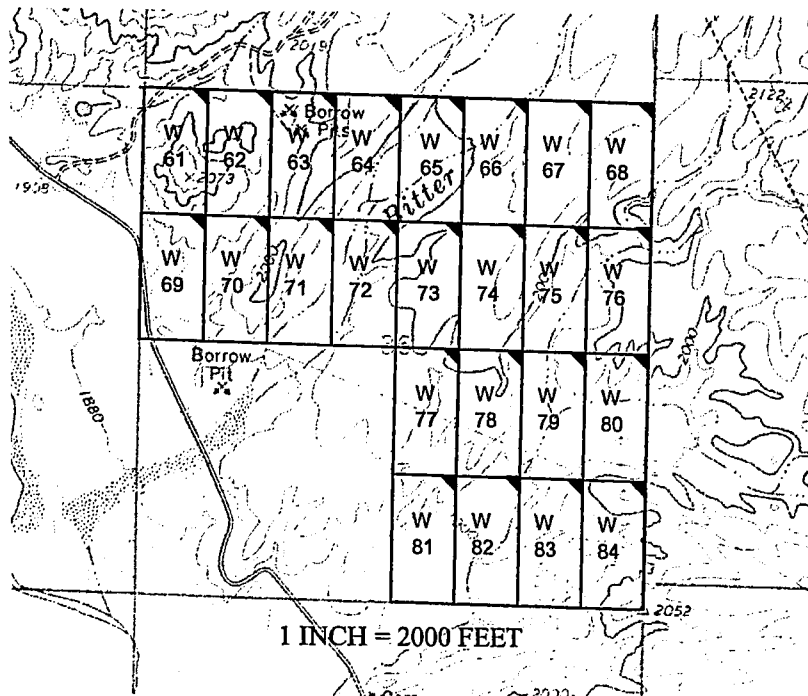
Filed at the request of and return to:
Zenolith LLC
P.O. Box 130
Arvada, Colorado 80001

RECEIVED
BLM AZ STATE OFFICE
2019 JAN 28 P 2:20
PHOENIX, ARIZONA

LOCATION NOTICE FOR PLACER MINING CLAIM

NOTICE IS HEREBY GIVIN that the W- 66 placer mining claim has been located by Zenolith LLC whose current mailing address is P.O. Box 130, Arvada, Colorado 80001. The general course of this claim is North and South and is situated in Mohave County, Arizona. This claim is approximately 660 feet in width and 1320 feet in length and contains approximately 20 acres. This claim runs from the location monument on which the location notice is posted at the NE corner of the claim approximately 660 feet in a West direction to the West end line and 1320 feet in a South direction to the South end line. This claim is marked by four monuments, one at each corner of the claim, claim monuments are marked with 2"x2"x5' wood post with scribed aluminum tags. The Location Monument on which this notice is posted is situated within Section 36, Township 16 North, Range 13 West, Gila and Salt River Baseline and Meridian, Mohave County, Arizona. This claim encompasses portions of the following legal subdivision: E2 NW4 NE4 Section 36, Township 16 North, Range 13 West, Gila and Salt River Baseline and Meridian. The locality of this claim with reference to some natural object or permanent monument is as follows: The North East corner of this claim is approximately 5280 feet North and 1320 feet West from the South East corner of Section 36, Township 16 North, Range 13 West, G.&SR.B.M. DATED AND POSTED on the ground this 21 day of November, 2018

BY: Dave Rowe
Dave Rowe, Agent



AMC452998

The above map depicts the W - 66 placer mining claim, which is located in Section(s) 36, Township 16 North, Range 13 West, Gila and Salt River Baseline and Meridian, Mohave County, Arizona. The claim corners and Location monuments are marked by 2 inch by 2 inch by 5 foot wooden post with aluminum tags. The bearings and distances between claims are depicted on the map.

After recording please return to
Zenolith (USA) LLC
PO Box 130
Arvada, CO 80001

FEE# 2019009441

OFFICIAL RECORDS
OF MOHAVE COUNTY
KRISTI BLAIR,
COUNTY RECORDER



02/27/2019 03:52 PM Fee: \$10.00

PAGE: 1 of 1

Amended Location Notice For Placer Mining Claim

Notice is hereby given that the W-67 placer mining claim of record at the AZ State office of the BLM under serial number AMC 452991 was amended by Zenolith (USA) LLC a Delaware Corp, owner thereof, whose address is PO Box 130, Arvada, CO 80001. The date of the original location and recording of the location notice in the Official Records of Mohave County, AZ are as follows:

Date of Location November 21, 2018 Fee# 2019002521

The purpose of this amendment is to correct the locator name to Zenolith (USA) LLC

NOTICE IS HEREBY GIVIN that the W- 67 placer mining claim has been located by Zenolith (USA) LLC whose current mailing address is P.O. Box 130, Arvada, Colorado 80001. The general course of this claim is North and South and is situated in Mohave County, Arizona. This claim is approximately 660 feet in width and 1320 feet in length and contains approximately 20 acres. This claim runs from the location monument on which the location notice is posted at the NE corner of the claim approximately 660 feet in a West direction to the West end line and 1320 feet in a South direction to the South end line. This claim is marked by four monuments, one at each corner of the claim, claim monuments are marked with 2"x2"x5' wood post with scribed aluminum tags. The Location Monument on which this notice is posted is situated within Section 36, Township 16 North, Range 13 West, Gila and Salt River Baseline and Meridian, Mohave County, Arizona.

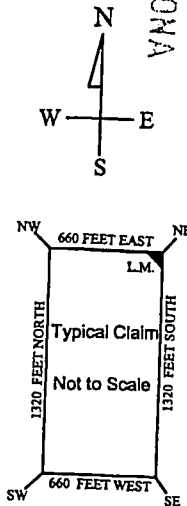
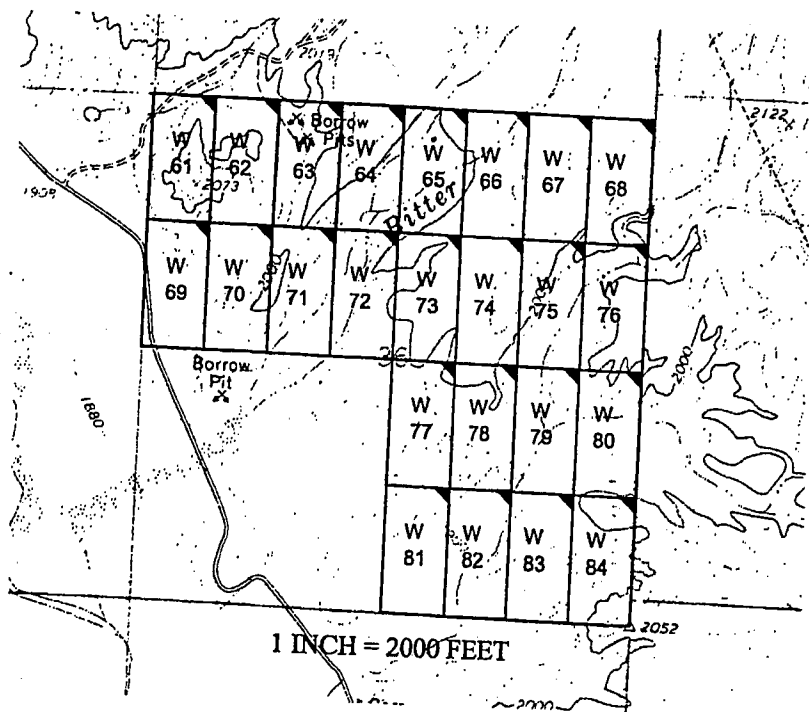
This claim encompasses portions of the following legal subdivision (s) and is located by legal subdivision: W2 NE4 NE4 Section 36, Township 16 North, Range 13 West, Gila and Salt River Baseline and Meridian. The locality of this claim with reference to some natural object or permanent monument is as follows:

The North East corner of this claim is approximately 5280 feet North and 660 feet West from the South East corner of Section 36, Township 16 North, Range 13 West, G.&SR.B.M. Amended, DATED AND POSTED ~~on~~ this February 15-2019

BY: *Jim Meulinger - Agent*

RECEIVED
BLM ARIZONA OFFICE
2019 MAR 14 P 12:26
PHOENIX, ARIZONA

AMC 452991



The above map depicts the W- 67 placer mining claim, which is located in Section(s) 36, Township 16 North, Range 13 West, Gila and Salt River Baseline and Meridian, Mohave County, Arizona. The claim corners and Location monuments are marked by 2 inch by 2 inch by 5 foot wooden post with aluminum tags. The bearings and distances between claims are depicted on the map.

Filed at the request of and return to:
Zenolith LLC
P.O. Box 130
Arvada, Colorado 80001

RECEIVED
BLM AZ STATE OFFICE
2019 JAN 28 P 2:20
PHOENIX, ARIZONA

LOCATION NOTICE FOR PLACER MINING CLAIM

NOTICE IS HEREBY GIVIN that the W- 67 placer mining claim has been located by Zenolith LLC, whose current mailing address is P.O. Box 130, Arvada, Colorado 80001. The general course of this claim is North and South and is situated in Mohave County, Arizona. This claim is approximately 660 feet in width and 1320 feet in length and contains approximately 20 acres. This claim runs from the location monument on which the location notice is posted at the NE corner of the claim approximately 660 feet in a West direction to the West end line and 1320 feet in a South direction to the South end line. This claim is marked by four monuments, one at each corner of the claim, claim monuments are marked with 2"x2"x5' wood post with scribed aluminum tags.

The Location Monument on which this notice is posted is situated within Section 36, Township 16 North, Range 13 West, Gila and Salt River Baseline and Meridian, Mohave County, Arizona.

This claim encompasses portions of the following legal subdivision(s) and is located by legal subdivision:

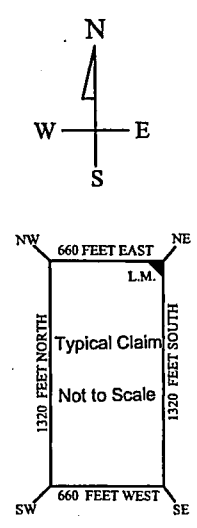
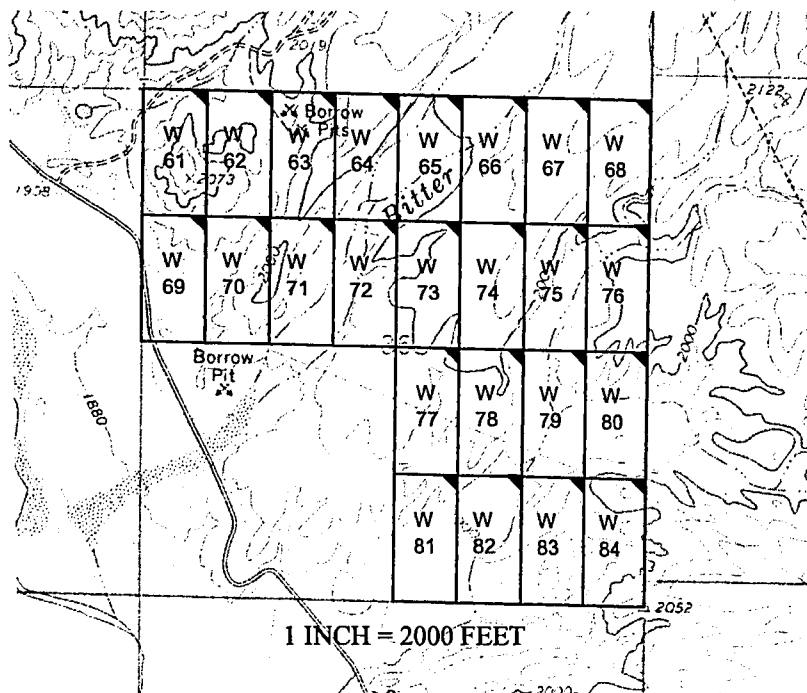
W2 NE4 NE4 Section 36, Township 16 North, Range 13 West, Gila and Salt River Baseline and Meridian.

The locality of this claim with reference to some natural object or permanent monument is as follows:

The North East corner of this claim is approximately 5280 feet North and 660 feet West from the South East corner of Section 36, Township 16 North, Range 13 West, G.&SR.B.M.

DATED AND POSTED on the ground this 21 day of November, 2018

BY: Dave Rowe
Dave Rowe, Agent



AN0452991

The above map depicts the W- 67 placer mining claim, which is located in Section(s) 36, Township 16 North, Range 13 West, Gila and Salt River Baseline and Meridian, Mohave County, Arizona. The claim corners and Location monuments are marked by 2 inch by 2 inch by 5 foot wooden post with aluminum tags. The bearings and distances between claims are depicted on the map.

After recording please return to
Zenolith (USA) LLC
PO Box 130
Arvada, CO 80001

FEE# 2019009442

OFFICIAL RECORDS
OF MOHAVE COUNTY
KRISTI BLAIR,
COUNTY RECORDER



02/27/2019 03:52 PM Fee: \$10.00

PAGE: 1 of 1

Amended Location Notice For Placer Mining Claim

Notice is hereby given that the W-68 placer mining claim of record at the AZ State office of the BLM under serial number AMC 452992 was amended by Zenolith (USA) LLC a Delaware Corp, owner thereof, whose address is PO Box 130, Arvada, CO 80001. The date of the original location and recording of the location notice in the Official Records of Mohave County, AZ are as follows:

Date of Location	Fee#
November 21, 2018	2019002521

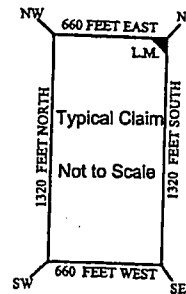
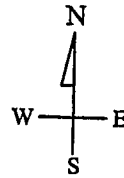
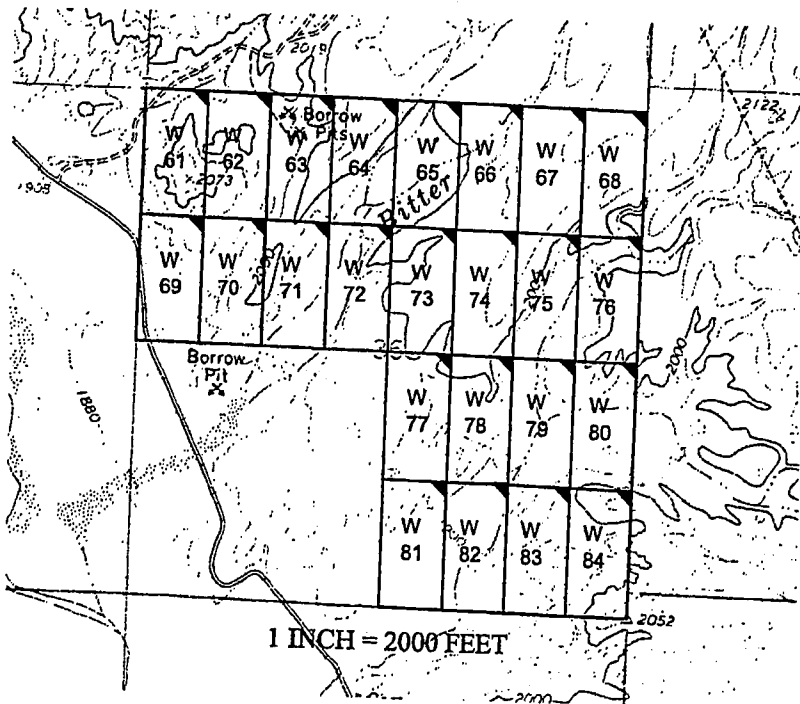
The purpose of this amendment is to correct the locator name to Zenolith (USA) LLC

NOTICE IS HEREBY GIVIN that the W- 68 placer mining claim has been located by Zenolith (USA) LLC whose current mailing address is P.O. Box 130, Arvada, Colorado 80001. The general course of this claim is North and South and is situated in Mohave County, Arizona. This claim is approximately 660 feet in width and 1320 feet in length and contains approximately 20 acres. This claim runs from the location monument on which the location notice is posted at the NE corner of the claim approximately 660 feet in a West direction to the West end line and 1320 feet in a South direction to the South end line. This claim is marked by four monuments, one at each corner of the claim, claim monuments are marked with 2"x2"x5' wood post with scribed aluminum tags. The Location Monument on which this notice is posted is situated within Section 36, Township 16 North, Range 13 West, Gila and Salt River Baseline and Meridian, Mohave County, Arizona. This claim encompasses portions of the following legal subdivision (s) and is located by legal subdivision: E2 NE4 NE4 Section 36, Township 16 North, Range 13 West, Gila and Salt River Baseline and Meridian. The locality of this claim with reference to some natural object or permanent monument is as follows: The North East corner of this claim is approximately 5280 feet North and 0 feet West from the South East corner of Section 36, Township 16 North, Range 13 West, G.&SR.B.M. Amended, DATED AND POSTED ~~February 15, 2019~~ this February 15-2019

BY: *Jim Guelinger - Agent*

RECEIVED
2019 MAR 14 P 12:26
PHOENIX, ARIZONA

AMC 452992



The above map depicts the W- 68 placer mining claim, which is located in Section(s) 36, Township 16 North, Range 13 West, Gila and Salt River Baseline and Meridian, Mohave County, Arizona. The claim corners and Location monuments are marked by 2 inch by 2 inch by 5 foot wooden post with aluminum tags. The bearings and distances between claims are depicted on the map.

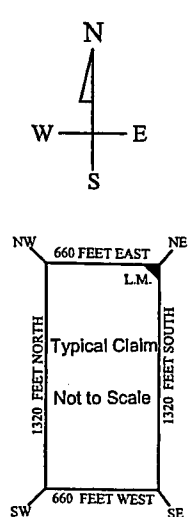
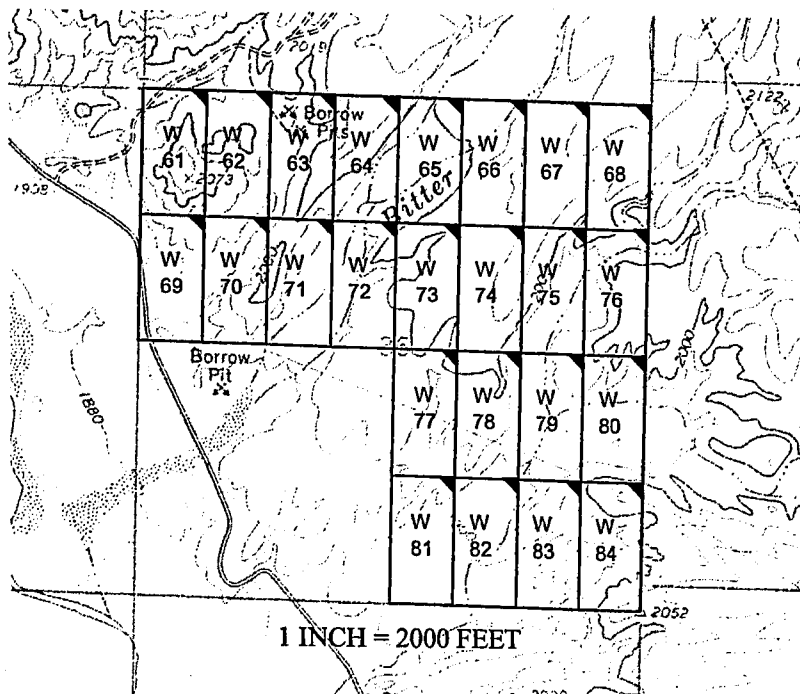
Filed at the request of and return to:
Zenolith LLC
P.O. Box 130
Arvada, Colorado 80001

RECEIVED
BLM AZ STATE OFFICE
2019 JAN 28 P 2:20
PHOENIX, ARIZONA

LOCATION NOTICE FOR PLACER MINING CLAIM

NOTICE IS HEREBY GIVIN that the W- 68 placer mining claim has been located by Zenolith LLC, whose current mailing address is P.O. Box 130, Arvada, Colorado 80001. The general course of this claim is North and South and is situated in Mohave County, Arizona. This claim is approximately 660 feet in width and 1320 feet in length and contains approximately 20 acres. This claim runs from the location monument on which the location notice is posted at the NE corner of the claim approximately 660 feet in a West direction to the West end line and 1320 feet in a South direction to the South end line. This claim is marked by four monuments, one at each corner of the claim, claim monuments are marked with 2"x2"x5' wood post with scribed aluminum tags. The Location Monument on which this notice is posted is situated within Section 36, Township 16 North, Range 13 West, Gila and Salt River Baseline and Meridian, Mohave County, Arizona. This claim encompasses portions of the following legal subdivision (s) and is located by legal subdivision: E2 NE4 NE4 Section 36, Township 16 North, Range 13 West, Gila and Salt River Baseline and Meridian. The locality of this claim with reference to some natural object or permanent monument is as follows: The North East corner of this claim is approximately 5280 feet North and 0 feet West from the South East corner of Section 36, Township 16 North, Range 13 West, G.&SR.B.M. DATED AND POSTED on the ground this 21 day of November, 2018

BY: Dave Rowe
Dave Rowe, Agent



AMG452992

The above map depicts the W - 68 placer mining claim, which is located in Section(s) 36, Township 16 North, Range 13 West, Gila and Salt River Baseline and Meridian, Mohave County, Arizona. The claim corners and Location monuments are marked by 2 inch by 2 inch by 5 foot wooden post with aluminum tags. The bearings and distances between claims are depicted on the map.

After recording please return to
Zenolith (USA) LLC
PO Box 130
Arvada, CO 80001

FEE# 2019009443

OFFICIAL RECORDS
OF MOHAVE COUNTY
KRISTI BLAIR,
COUNTY RECORDER



02/27/2019 03:52 PM Fee: \$10.00

PAGE: 1 of 1

Amended Location Notice For Placer Mining Claim

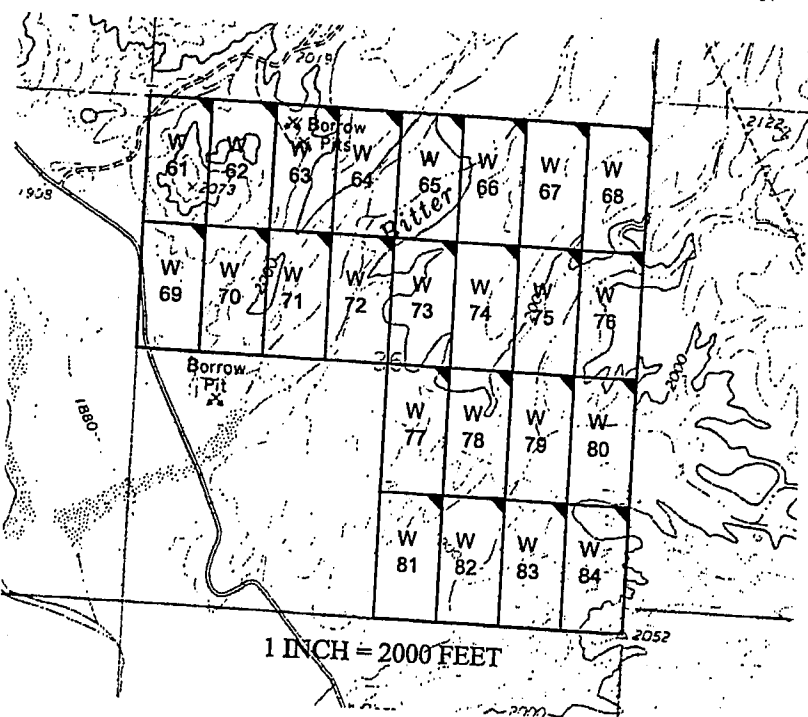
Notice is hereby given that the W-69 placer mining claim of record at the AZ State office of the BLM under serial number AMC 452993 was amended by Zenolith (USA) LLC, a Delaware Corp, owner thereof, whose address is PO Box 130, Arvada, CO 80001. The date of the original location and recording of the location notice in the Official Records of Mohave County, AZ are as follows:

Date of Location	Fee#
November 21, 2018	2019002523

The purpose of this amendment is to correct the locator name to Zenolith (USA) LLC

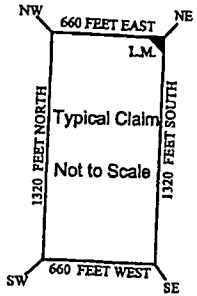
NOTICE IS HEREBY GIVIN that the W- 69 placer mining claim has been located by Zenolith (USA) LLC whose current mailing address is P.O. Box 130, Arvada, Colorado 80001. The general course of this claim is North and South and is situated in Mohave County, Arizona. This claim is approximately 660 feet in width and 1320 feet in length and contains approximately 20 acres. This claim runs from the location monument on which the location notice is posted at the NE corner of the claim approximately 660 feet in a West direction to the West end line and 1320 feet in a South direction to the South end line. This claim is marked by four monuments, one at each corner of the claim, claim monuments are marked with 2"x2"x5' wood post with scribed aluminum tags. The Location Monument on which this notice is posted is situated within Section 36, Township 16 North, Range 13 West, Gila and Salt River Baseline and Meridian, Mohave County, Arizona. This claim encompasses portions of the following legal subdivision (s) and is located by legal subdivision: W2 SW4 NW4 Section 36, Township 16 North, Range 13 West, Gila and Salt River Baseline and Meridian. The locality of this claim with reference to some natural object or permanent monument is as follows: The North East corner of this claim is approximately 3960 feet North and 4620 feet West from the South East corner of Section 36, Township 16 North, Range 13 West, G.&SR.B.M. Amended, DATED AND POSTED February 15-2019

BY: Jim Surlinger - Agent



RECEIVED
 BLM ARIZONA DISTRICT OFFICE
 PHOENIX, ARIZONA
 2019 MAR 14 P 12:26

AMC 452993



The above map depicts the W- 69 placer mining claim, which is located in Section(s) 36, Township 16 North, Range 13 West, Gila and Salt River Baseline and Meridian, Mohave County, Arizona. The claim corners and Location monuments are marked by 2 inch by 2 inch by 5 foot wooden post with aluminum tags. The bearings and distances between claims are depicted on the map.

Filed at the request of and return to:
Zenolith LLC
P.O. Box 130
Arvada, Colorado 80001

RECEIVED
BLM AZ STATE OFFICE
2019 JAN 28 P 2:20
PHOENIX, ARIZONA

LOCATION NOTICE FOR PLACER MINING CLAIM

NOTICE IS HEREBY GIVIN that the W- 69 placer mining claim has been located by Zenolith LLC, whose current mailing address is P.O. Box 130, Arvada, Colorado 80001. The general course of this claim is North and South and is situated in Mohave County, Arizona. This claim is approximately 660 feet in width and 1320 feet in length and contains approximately 20 acres. This claim runs from the location monument on which the location notice is posted at the NE corner of the claim approximately 660 feet in a West direction to the West end line and 1320 feet in a South direction to the South end line. This claim is marked by four monuments, one at each corner of the claim, claim monuments are marked with 2"x2"x5' wood post with scribed aluminum tags.

The Location Monument on which this notice is posted is situated within Section 36, Township 16 North, Range 13 West, Gila and Salt River Baseline and Meridian, Mohave County, Arizona.

This claim encompasses portions of the following legal subdivision:

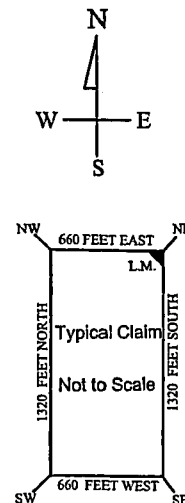
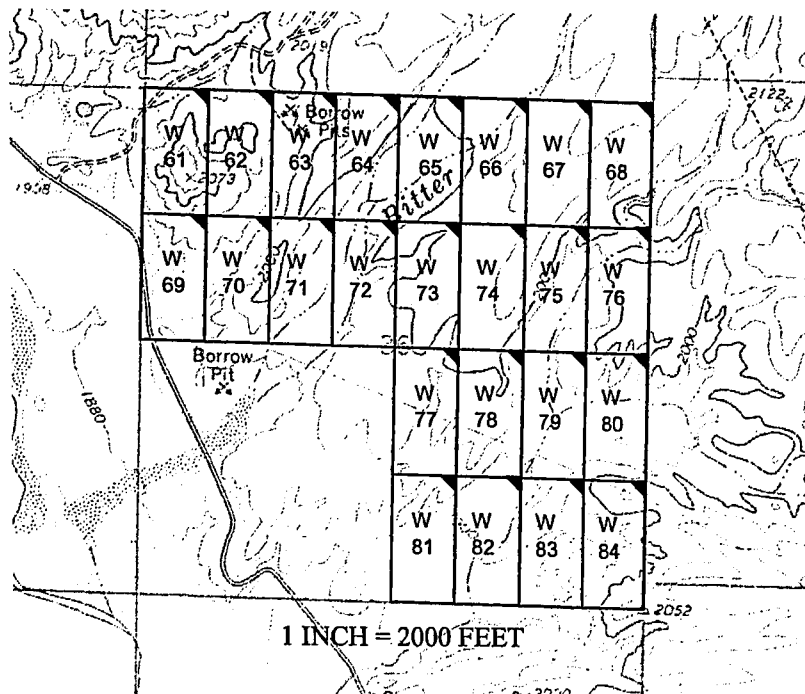
W2 SW4 NW4 Section 36, Township 16 North, Range 13 West, Gila and Salt River Baseline and Meridian.

The locality of this claim with reference to some natural object or permanent monument is as follows:

The North East corner of this claim is approximately 3960 feet North and 4620 feet West from the South East corner of Section 36, Township 16 North, Range 13 West, G.&SR.B.M.

DATED AND POSTED on the ground this 21 day of November, 2018

BY: Dave Rowe
Dave Rowe, Agent



AM0452993

The above map depicts the W- 69 placer mining claim, which is located in Section(s) 36, Township 16 North, Range 13 West, Gila and Salt River Baseline and Meridian, Mohave County, Arizona. The claim corners and Location monuments are marked by 2 inch by 2 inch by 5 foot wooden post with aluminum tags. The bearings and distances between claims are depicted on the map.

After recording please return to
Zenolith (USA) LLC
PO Box 130
Arvada, CO 80001

FEE# 2019009444

OFFICIAL RECORDS
OF MOHAVE COUNTY
KRISTI BLAIR,
COUNTY RECORDER



02/27/2019 03:52 PM Fee: \$10.00

PAGE: 1 of 1

Amended Location Notice For Placer Mining Claim

Notice is hereby given that the W-70 placer mining claim of record at the AZ State office of the BLM under serial number AMC 452994 was amended by Zenolith (USA) LLC a Delaware Corp, owner thereof, whose address is PO Box 130, Arvada, CO 80001. The date of the original location and recording of the location notice in the Official Records of Mohave County, AZ are as follows:

Date of Location	Fee#
November 21, 2018	2019002524

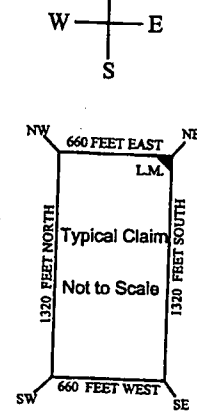
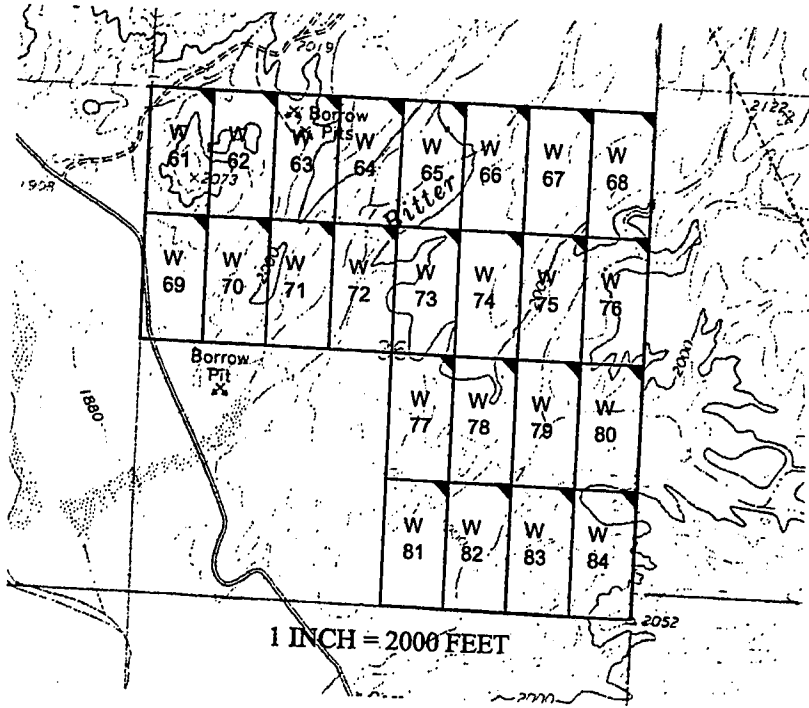
The purpose of this amendment is to correct the locator name to Zenolith (USA) LLC

NOTICE IS HEREBY GIVIN that the W- 70 placer mining claim has been located by Zenolith (USA) LLC whose current mailing address is P.O. Box 130, Arvada, Colorado 80001. The general course of this claim is North and South and is situated in Mohave County, Arizona. This claim is approximately 660 feet in width and 1320 feet in length and contains approximately 20 acres. This claim runs from the location monument on which the location notice is posted at the NE corner of the claim approximately 660 feet in a West direction to the West end line and 1320 feet in a South direction to the South end line. This claim is marked by four monuments, one at each corner of the claim, claim monuments are marked with 2"x2"x5' wood post with scribed aluminum tags. The Location Monument on which this notice is posted is situated within Section 36, Township 16 North, Range 13 West, Gila and Salt River Baseline and Meridian, Mohave County, Arizona. This claim encompasses portions of the following legal subdivision (s) and is located by legal subdivision: E2 SW4 NW4 Section 36, Township 16 North, Range 13 West, Gila and Salt River Baseline and Meridian. The locality of this claim with reference to some natural object or permanent monument is as follows: The North East corner of this claim is approximately 3960 feet North and 3960 feet West from the South East corner of Section 36, Township 16 North, Range 13 West, G.&SR.B.M. Amended, DATED AND POSTED ~~02/27/2019~~ this February 15-2019

BY: *Jim Bunting - Agent*

PHOENIX, ARIZONA
2019 MAR 14 P 12:26
BLM RECEIVED

AMC 452994



The above map depicts the W- 70 placer mining claim, which is located in Section(s) 36, Township 16 North, Range 13 West, Gila and Salt River Baseline and Meridian, Mohave County, Arizona. The claim corners and Location monuments are marked by 2 inch by 2 inch by 5 foot wooden post with aluminum tags. The bearings and distances between claims are depicted on the map.

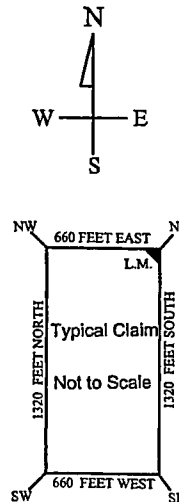
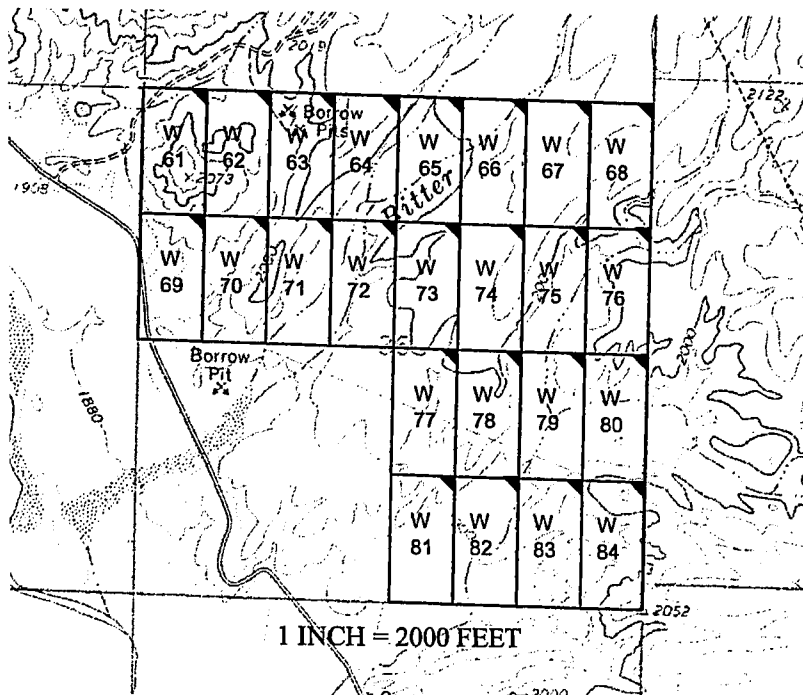
Filed at the request of and return to:
Zenolith LLC
P.O. Box 130
Arvada, Colorado 80001

RECEIVED
BLM AZ STATE OFFICE
2019 JAN 28 P 2:20
PHOENIX, ARIZONA

LOCATION NOTICE FOR PLACER MINING CLAIM

NOTICE IS HEREBY GIVIN that the W- 70 placer mining claim has been located by Zenolith LLC, whose current mailing address is P.O. Box 130, Arvada, Colorado 80001. The general course of this claim is North and South and is situated in Mohave County, Arizona. This claim is approximately 660 feet in width and 1320 feet in length and contains approximately 20 acres. This claim runs from the location monument on which the location notice is posted at the NE corner of the claim approximately 660 feet in a West direction to the West end line and 1320 feet in a South direction to the South end line. This claim is marked by four monuments, one at each corner of the claim, claim monuments are marked with 2"x2"x5' wood post with scribed aluminum tags. The Location Monument on which this notice is posted is situated within Section 36, Township 16 North, Range 13 West, Gila and Salt River Baseline and Meridian, Mohave County, Arizona. This claim encompasses portions of the following legal subdivision (s) and is located by legal subdivision: E2 SW4 NW4 Section 36, Township 16 North, Range 13 West, Gila and Salt River Baseline and Meridian. The locality of this claim with reference to some natural object or permanent monument is as follows: The North East corner of this claim is approximately 3960 feet North and 3960 feet West from the South East corner of Section 36, Township 16 North, Range 13 West, G.&SR.B.M. DATED AND POSTED on the ground this 21 day of November, 2018

BY: Dave Rowe
Dave Rowe, Agent



AM0452994

The above map depicts the W - 70 placer mining claim, which is located in Section(s) 36, Township 16 North, Range 13 West, Gila and Salt River Baseline and Meridian, Mohave County, Arizona. The claim corners and Location monuments are marked by 2 inch by 2 inch by 5 foot wooden post with aluminum tags. The bearings and distances between claims are depicted on the map.

After recording please return to
Zenolith (USA) LLC
PO Box 130
Arvada, CO 80001

FEE# 2019009445

OFFICIAL RECORDS
OF MOHAVE COUNTY
KRISTI BLAIR,
COUNTY RECORDER



02/27/2019 03:52 PM Fee: \$10.00

PAGE: 1 of 1

Amended Location Notice For Placer Mining Claim

Notice is hereby given that the W-71 placer mining claim of record at the AZ State office of the BLM under serial number AMC 452995 was amended by Zenolith (USA) LLC a Delaware Corp, owner thereof, whose address is PO Box 130, Arvada, CO 80001. The date of the original location and recording of the location notice in the Official Records of Mohave County, AZ are as follows:

Date of Location November 21, 2018 Fee# 2019002525

The purpose of this amendment is to correct the locator name to Zenolith (USA) LLC

NOTICE IS HEREBY GIVIN that the W- 71 placer mining claim has been located by Zenolith (USA) LLC whose current mailing address is P.O. Box 130, Arvada, Colorado 80001. The general course of this claim is North and South and is situated in Mohave County, Arizona. This claim is approximately 660 feet in width and 1320 feet in length and contains approximately 20 acres. This claim runs from the location monument on which the location notice is posted at the NE corner of the claim approximately 660 feet in a West direction to the West end line and 1320 feet in a South direction to the South end line. This claim is marked by four monuments, one at each corner of the claim, claim monuments are marked with 2"x2"x5' wood post with scribed aluminum tags. The Location Monument on which this notice is posted is situated within Section 36, Township 16 North, Range 13 West, Gila and Salt River Baseline and Meridian, Mohave County, Arizona. This claim encompasses portions of the following legal subdivision (s) and is located by legal subdivision: W1 SE4 NW4 Section 36, Township 16 North, Range 13 West, Gila and Salt River Baseline and Meridian. The locality of this claim with reference to some natural object or permanent monument is as follows: The North East corner of this claim is approximately 3960 feet North and 3300 feet West from the South East corner of Section 36, Township 16 North, Range 13 West, G.&SR.B.M. Amended, DATED AND POSTED ~~on~~ this February 15-2019

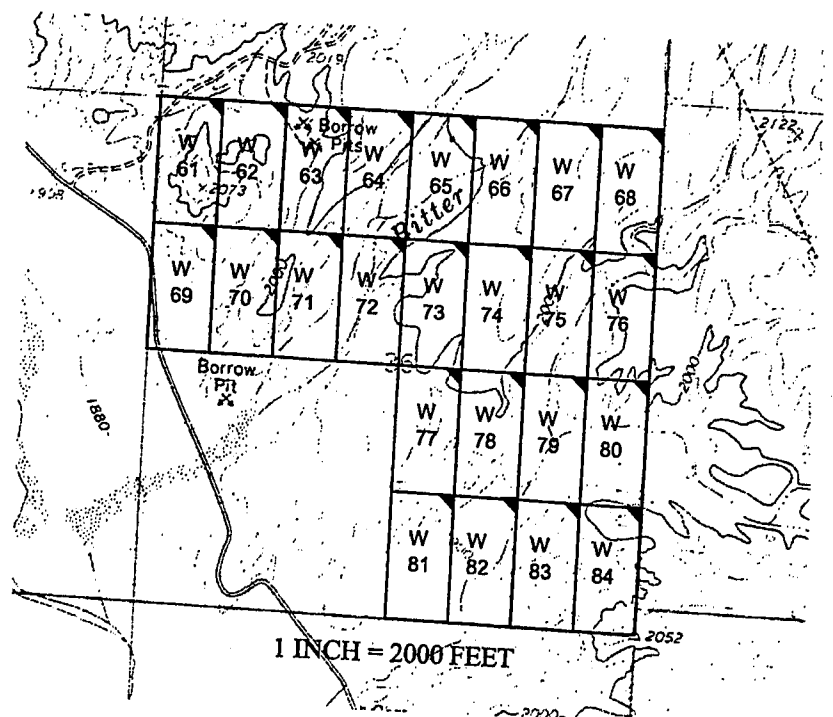
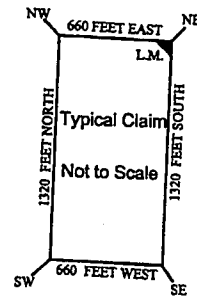
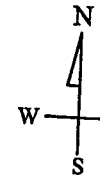
BY: Jim Guindinger - Agent

AMC 452995

RECEIVED
BLM ARIZONA OFFICE

2019 MAR 14 P 12:26

PHOENIX, ARIZONA



The above map depicts the W- 71 placer mining claim, which is located in Section(s) 36, Township 16 North, Range 13 West, Gila and Salt River Baseline and Meridian, Mohave County, Arizona. The claim corners and Location monuments are marked by 2 inch by 2 inch by 5 foot wooden post with aluminum tags. The bearings and distances between claims are depicted on the map.

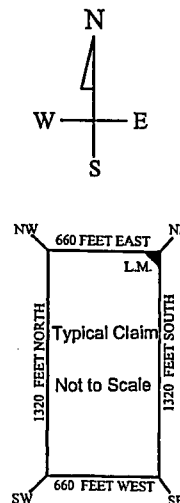
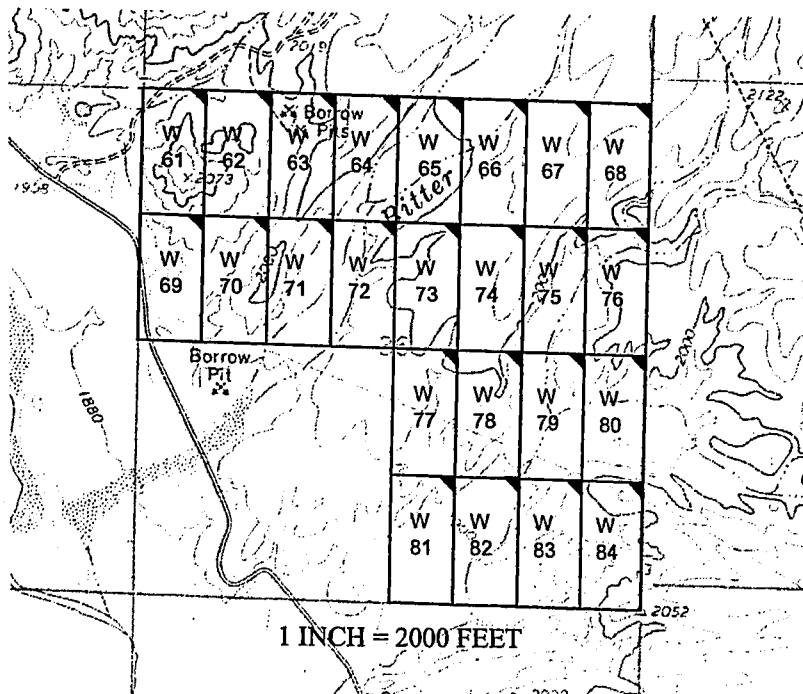
Filed at the request of and return to:
Zenolith LLC
P.O. Box 130
Arvada, Colorado 80001

RECEIVED
BLM AZ STATE OFFICE
2019 JAN 28 P 2:21
PHOENIX, ARIZONA

LOCATION NOTICE FOR PLACER MINING CLAIM

NOTICE IS HEREBY GIVIN that the W- 71 placer mining claim has been located by Zenolith LLC, whose current mailing address is P.O. Box 130, Arvada, Colorado 80001. The general course of this claim is North and South and is situated in Mohave County, Arizona. This claim is approximately 660 feet in width and 1320 feet in length and contains approximately 20 acres. This claim runs from the location monument on which the location notice is posted at the NE corner of the claim approximately 660 feet in a West direction to the West end line and 1320 feet in a South direction to the South end line. This claim is marked by four monuments, one at each corner of the claim, claim monuments are marked with 2"x2"x5' wood post with scribed aluminum tags. The Location Monument on which this notice is posted is situated within Section 36, Township 16 North, Range 13 West, Gila and Salt River Baseline and Meridian, Mohave County, Arizona. This claim encompasses portions of the following legal subdivision (s) and is located by legal subdivision: W1/2 SE4 NW4 Section 36, Township 16 North, Range 13 West, Gila and Salt River Baseline and Meridian. The locality of this claim with reference to some natural object or permanent monument is as follows: The North East corner of this claim is approximately 3960 feet North and 3300 feet West from the South East corner of Section 36, Township 16 North, Range 13 West, G.&SR.B.M. DATED AND POSTED on the ground this 21 day of November, 2018

BY: Dave Rowe
Dave Rowe, Agent



AN0452995

The above map depicts the W - 71 placer mining claim, which is located in Section(s) 36, Township 16 North, Range 13 West, Gila and Salt River Baseline and Meridian, Mohave County, Arizona. The claim corners and Location monuments are marked by 2 inch by 2 inch by 5 foot wooden post with aluminum tags. The bearings and distances between claims are depicted on the map.

After recording please return to
Zenolith (USA) LLC
PO Box 130
Arvada, CO 80001

FEE# 2019009446

OFFICIAL RECORDS
OF MOHAVE COUNTY
KRISTI BLAIR,
COUNTY RECORDER



02/27/2019 03:52 PM Fee: \$10.00

PAGE: 1 of 1

Amended Location Notice For Placer Mining Claim

Notice is hereby given that the W-72 placer mining claim of record at the AZ State office of the BLM under serial number AMC 452996 was amended by Zenolith (USA) LLC, a Delaware Corp, owner thereof, whose address is PO Box 130, Arvada, CO 80001. The date of the original location and recording of the location notice in the Official Records of Mohave County, AZ are as follows:

Date of Location Fee#
November 21, 2018 2019002526

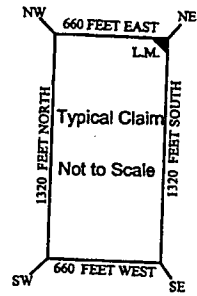
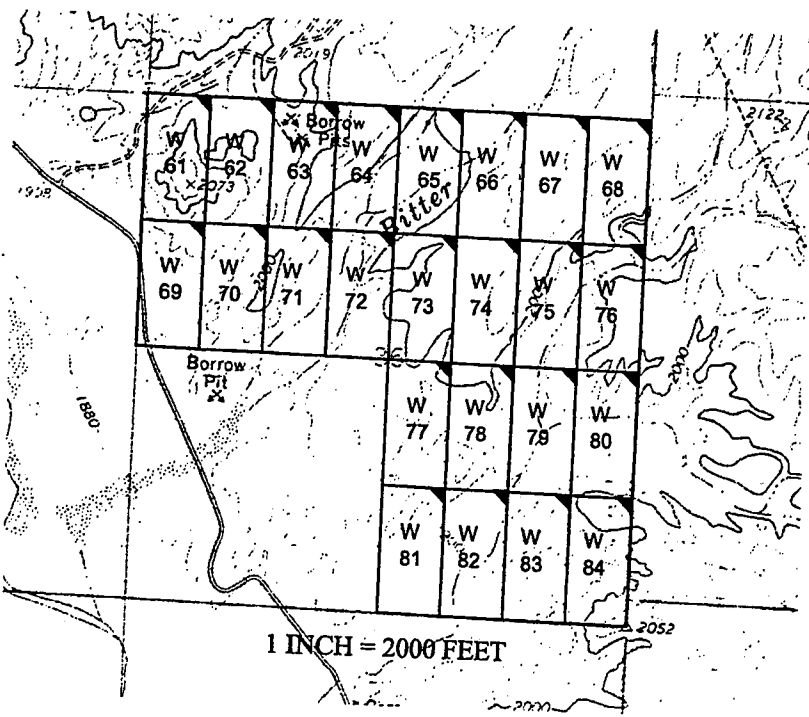
The purpose of this amendment is to correct the locator name to Zenolith (USA) LLC

NOTICE IS HEREBY GIVIN that the W- 72 placer mining claim has been located by Zenolith (USA) LLC whose current mailing address is P.O. Box 130, Arvada, Colorado 80001. The general course of this claim is North and South and is situated in Mohave County, Arizona. This claim is approximately 660 feet in width and 1320 feet in length and contains approximately 20 acres. This claim runs from the location monument on which the location notice is posted at the NE corner of the claim approximately 660 feet in a West direction to the West end line and 1320 feet in a South direction to the South end line. This claim is marked by four monuments, one at each corner of the claim, claim monuments are marked with 2"x2"x5' wood post with scribed aluminum tags. The Location Monument on which this notice is posted is situated within Section 36, Township 16 North, Range 13 West, Gila and Salt River Baseline and Meridian, Mohave County, Arizona. This claim encompasses portions of the following legal subdivision (s) and is located by legal subdivision: E2 SE4 NW4 Section 36, Township 16 North, Range 13 West, Gila and Salt River Baseline and Meridian. The locality of this claim with reference to some natural object or permanent monument is as follows: The North East corner of this claim is approximately 3960 feet North and 2640 feet West from the South East corner of Section 36, Township 16 North, Range 13 West, G.&SR.B.M. Amended, DATED AND POSTED ~~2019~~ this February 15-2019

BY: *Jim Hurlinger Agent*

AMC 452996

RECEIVED
BLM ARIZONA DISTRICT OFFICE
2019 MAR 14 P 12:26
PHOENIX, ARIZONA



The above map depicts the W- 72 placer mining claim, which is located in Section(s) 36, Township 16 North, Range 13 West, Gila and Salt River Baseline and Meridian, Mohave County, Arizona. The claim corners and Location monuments are marked by 2 inch by 2 inch by 5 foot wooden post with aluminum tags. The bearings and distances between claims are depicted on the map.

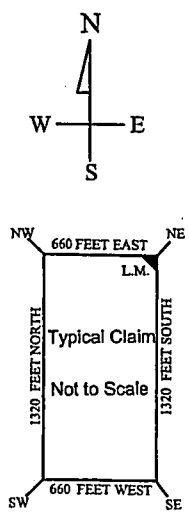
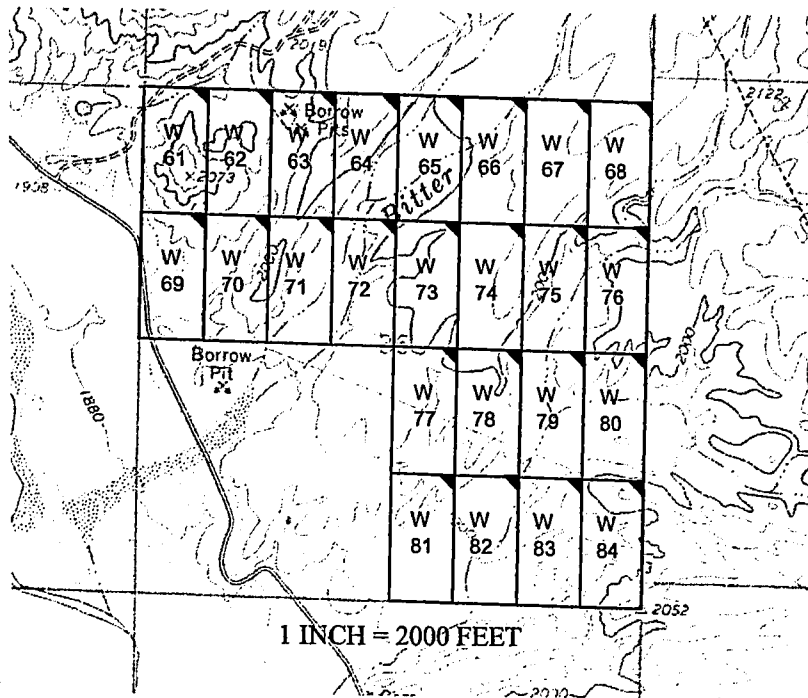
Filed at the request of and return to:
Zenolith LLC
P.O. Box 130
Arvada, Colorado 80001

RECEIVED
BLM AZ STATE OFFICE
2019 JAN 28 P 2:21
PHOENIX, ARIZONA

LOCATION NOTICE FOR PLACER MINING CLAIM

NOTICE IS HEREBY GIVIN that the W- 72 placer mining claim has been located by Zenolith LLC, whose current mailing address is P.O. Box 130, Arvada, Colorado 80001. The general course of this claim is North and South and is situated in Mohave County, Arizona. This claim is approximately 660 feet in width and 1320 feet in length and contains approximately 20 acres. This claim runs from the location monument on which the location notice is posted at the NE corner of the claim approximately 660 feet in a West direction to the West end line and 1320 feet in a South direction to the South end line. This claim is marked by four monuments, one at each corner of the claim, claim monuments are marked with 2"x2"x5' wood post with scribed aluminum tags. The Location Monument on which this notice is posted is situated within Section 36, Township 16 North, Range 13 West, Gila and Salt River Baseline and Meridian, Mohave County, Arizona. This claim encompasses portions of the following legal subdivision (s) and is located by legal subdivision: E1 SE4 NW4 Section 36, Township 16 North, Range 13 West, Gila and Salt River Baseline and Meridian. The locality of this claim with reference to some natural object or permanent monument is as follows: The North East corner of this claim is approximately 3960 feet North and 2640 feet West from the South East corner of Section 36, Township 16 North, Range 13 West, G.&SR.B.M. DATED AND POSTED on the ground this 21 day of November, 2018

BY: Dave Rowe
Dave Rowe, Agent



AM0452995

The above map depicts the W - 72 placer mining claim, which is located in Section(s) 36, Township 16 North, Range 13 West, Gila and Salt River Baseline and Meridian, Mohave County, Arizona. The claim corners and Location monuments are marked by 2 inch by 2 inch by 5 foot wooden post with aluminum tags. The bearings and distances between claims are depicted on the map.

After recording please return to
Zenolith (USA) LLC
PO Box 130
Arvada, CO 80001

PEE# 2019009447

OFFICIAL RECORDS
OF MOHAVE COUNTY
KRISTI BLAIR,
COUNTY RECORDER



02/27/2019 03:52 PM Fee: \$10.00

PAGE: 1 of 1

Amended Location Notice For Placer Mining Claim

Notice is hereby given that the W-73 placer mining claim of record at the AZ State office of the BLM under serial number AMC 452997 was amended by Zenolith (USA) LLC a Delaware Corp, owner thereof, whose address is PO Box 130, Arvada, CO 80001. The date of the original location and recording of the location notice in the Official Records of Mohave County, AZ are as follows:

Date of Location Fee#
November 21, 2018 2019002527

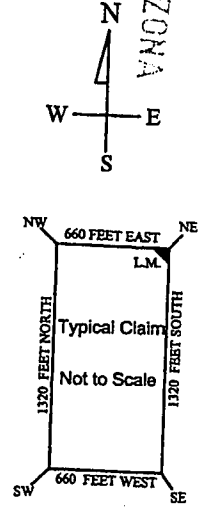
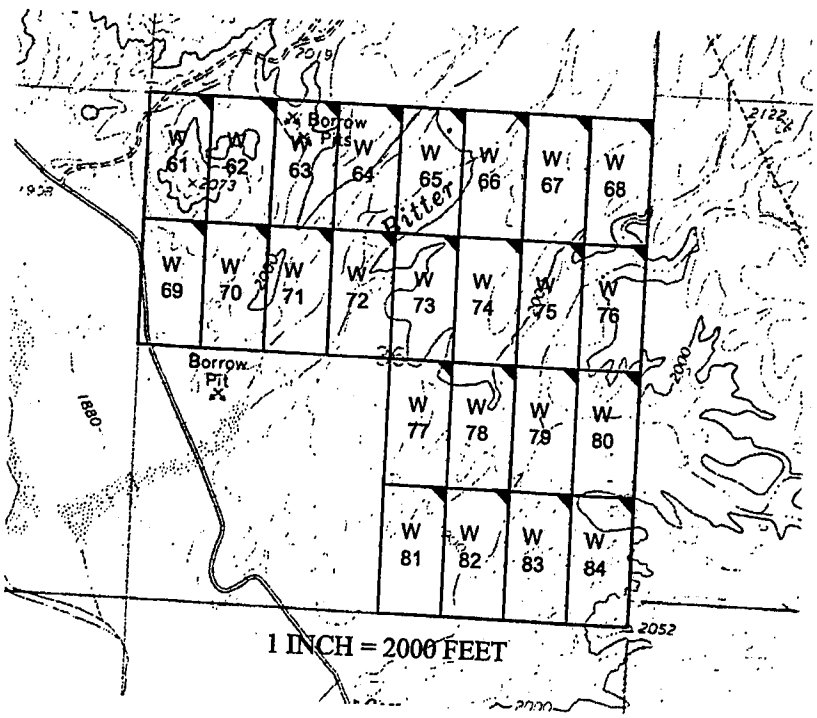
The purpose of this amendment is to correct the locator name to Zenolith (USA) LLC

NOTICE IS HEREBY GIVIN that the W- 73 placer mining claim has been located by Zenolith (USA) LLC whose current mailing address is P.O. Box 130, Arvada, Colorado 80001. The general course of this claim is North and South and is situated in Mohave County, Arizona. This claim is approximately 660 feet in width and 1320 feet in length and contains approximately 20 acres. This claim runs from the location monument on which the location notice is posted at the NE corner of the claim approximately 660 feet in a West direction to the West end line and 1320 feet in a South direction to the South end line. This claim is marked by four monuments, one at each corner of the claim, claim monuments are marked with 2"x2"x5' wood post with scribed aluminum tags. The Location Monument on which this notice is posted is situated within Section 36, Township 16 North, Range 13 West, Gila and Salt River Baseline and Meridian, Mohave County, Arizona. This claim encompasses portions of the following legal subdivision (s) and is located by legal subdivision: W2SW4 NE4 Section 36, Township 16 North, Range 13 West, Gila and Salt River Baseline and Meridian. The locality of this claim with reference to some natural object or permanent monument is as follows: The North East corner of this claim is approximately 3960 feet North and 1980 feet West from the South East corner of Section 36, Township 16 North, Range 13 West, G.&SR.B.M. Amended, DATED AND POSTED this February 15-2019

BY: *Jim Heulinger - Agent*

RECEIVED
DLM
2019 MAR 14 P 12: 26
PHOENIX, ARIZONA

AMC 452997



The above map depicts the W- 73 placer mining claim, which is located in Section(s) 36, Township 16 North, Range 13 West, Gila and Salt River Baseline and Meridian, Mohave County, Arizona. The claim corners and Location monuments are marked by 2 inch by 2 inch by 5 foot wooden post with aluminum tags. The bearings and distances between claims are depicted on the map.

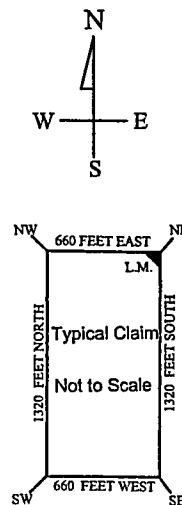
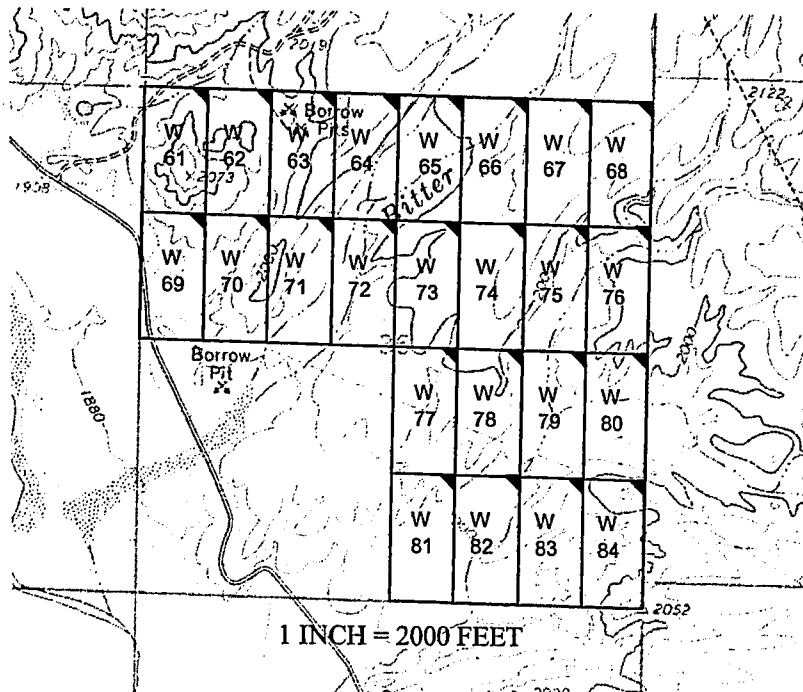
Filed at the request of and return to:
Zenolith LLC
P.O. Box 130
Arvada, Colorado 80001

RECEIVED
BLM AZ STATE OFFICE
2019 JAN 28 P 2:21
PHOENIX, ARIZONA

LOCATION NOTICE FOR PLACER MINING CLAIM

NOTICE IS HEREBY GIVIN that the W- 73 placer mining claim has been located by Zenolith LLC, whose current mailing address is P.O. Box 130, Arvada, Colorado 80001. The general course of this claim is North and South and is situated in Mohave County, Arizona. This claim is approximately 660 feet in width and 1320 feet in length and contains approximately 20 acres. This claim runs from the location monument on which the location notice is posted at the NE corner of the claim approximately 660 feet in a West direction to the West end line and 1320 feet in a South direction to the South end line. This claim is marked by four monuments, one at each corner of the claim, claim monuments are marked with 2"x2"x5' wood post with scribed aluminum tags. The Location Monument on which this notice is posted is situated within Section 36, Township 16 North, Range 13 West, Gila and Salt River Baseline and Meridian, Mohave County, Arizona. This claim encompasses portions of the following legal subdivision (s) and is located by legal subdivision: W2SW4 NE4 Section 36, Township 16 North, Range 13 West, Gila and Salt River Baseline and Meridian. The locality of this claim with reference to some natural object or permanent monument is as follows: The North East corner of this claim is approximately 3960 feet North and 1980 feet West from the South East corner of Section 36, Township 16 North, Range 13 West, G.&SR.B.M. DATED AND POSTED on the ground this 21 day of November, 2018

BY: Dave Rowe
Dave Rowe, Agent



AM0452997

The above map depicts the W - 73 placer mining claim, which is located in Section(s) 36, Township 16 North, Range 13 West, Gila and Salt River Baseline and Meridian, Mohave County, Arizona. The claim corners and Location monuments are marked by 2 inch by 2 inch by 5 foot wooden post with aluminum tags. The bearings and distances between claims are depicted on the map.

After recording please return to
Zenolith (USA) LLC
PO Box 130
Arvada, CO 80001

FEE# 2019009448

OFFICIAL RECORDS
OF MOHAVE COUNTY
KRISTI BLAIR,
COUNTY RECORDER



02/27/2019 03:52 PM Fee: \$10.00

PAGE: 1 of 1

Amended Location Notice For Placer Mining Claim

Notice is hereby given that the W-74 placer mining claim of record at the AZ State office of the BLM under serial number AMC 452998 was amended by Zenolith (USA) LLC, a Delaware Corp, owner thereof, whose address is PO Box 130, Arvada, CO 80001. The date of the original location and recording of the location notice in the Official Records of Mohave County, AZ are as follows:

Date of Location	Fee#
November 21, 2018	2019002528

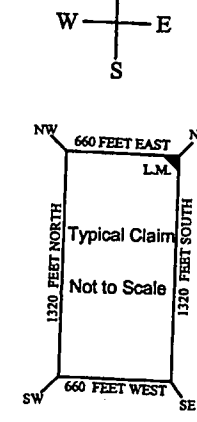
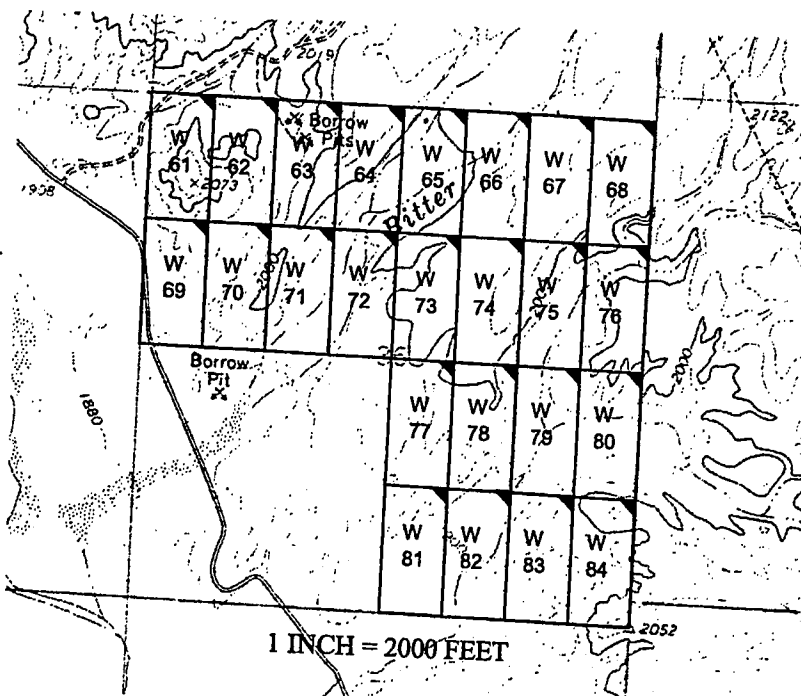
The purpose of this amendment is to correct the locator name to Zenolith (USA) LLC

NOTICE IS HEREBY GIVIN that the W- 74 placer mining claim has been located by Zenolith (USA) LLC whose current mailing address is P.O. Box 130, Arvada, Colorado 80001. The general course of this claim is North and South and is situated in Mohave County, Arizona. This claim is approximately 660 feet in width and 1320 feet in length and contains approximately 20 acres. This claim runs from the location monument on which the location notice is posted at the NE corner of the claim approximately 660 feet in a West direction to the West end line and 1320 feet in a South direction to the South end line. This claim is marked by four monuments, one at each corner of the claim, claim monuments are marked with 2"x2"x5' wood post with scribed aluminum tags. The Location Monument on which this notice is posted is situated within Section 36, Township 16 North, Range 13 West, Gila and Salt River Baseline and Meridian, Mohave County, Arizona. This claim encompasses portions of the following legal subdivision (s) and is located by legal subdivision: E2 SW4 NE4 Section 36, Township 16 North, Range 13 West, Gila and Salt River Baseline and Meridian. The locality of this claim with reference to some natural object or permanent monument is as follows: The North East corner of this claim is approximately 3960 feet North and 1320 feet West from the South East corner of Section 36, Township 16 North, Range 13 West, G.&SR.B.M. Amended, DATED AND POSTED ~~on~~ this February 15-2019

BY: *Jim Meulenger - Agent*

RECEIVED
CLM & REVENUE OFFICE
2019 MAR 14 P 12:21
PHOENIX, ARIZONA

AMC 452998



The above map depicts the W- 74 placer mining claim, which is located in Section(s) 36, Township 16 North, Range 13 West, Gila and Salt River Baseline and Meridian, Mohave County, Arizona. The claim corners and Location monuments are marked by 2 inch by 2 inch by 5 foot wooden post with aluminum tags. The bearings and distances between claims are depicted on the map.

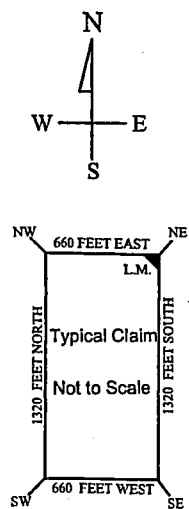
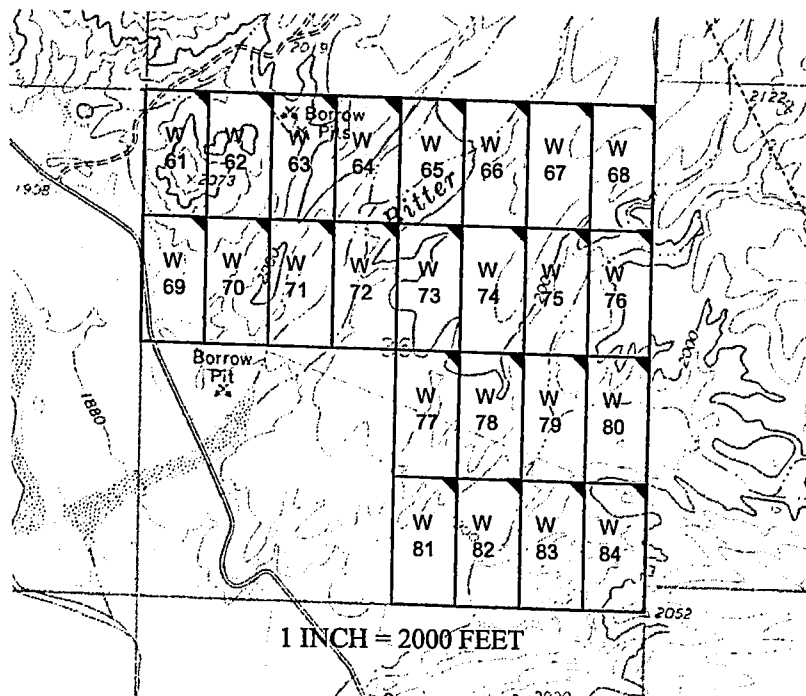
Filed at the request of and return to:
Zenolith LLC
P.O. Box 130
Arvada, Colorado 80001

RECEIVED
BLM AZ STATE OFFICE
2019 JAN 28 P 2:21
PHOENIX, ARIZONA

LOCATION NOTICE FOR PLACER MINING CLAIM

NOTICE IS HEREBY GIVIN that the W- 74 placer mining claim has been located by Zenolith LLC, whose current mailing address is P.O. Box 130, Arvada, Colorado 80001. The general course of this claim is North and South and is situated in Mohave County, Arizona. This claim is approximately 660 feet in width and 1320 feet in length and contains approximately 20 acres. This claim runs from the location monument on which the location notice is posted at the NE corner of the claim approximately 660 feet in a West direction to the West end line and 1320 feet in a South direction to the South end line. This claim is marked by four monuments, one at each corner of the claim, claim monuments are marked with 2"x2"x5' wood post with scribed aluminum tags. The Location Monument on which this notice is posted is situated within Section 36, Township 16 North, Range 13 West, Gila and Salt River Baseline and Meridian, Mohave County, Arizona. This claim encompasses portions of the following legal subdivision (s) and is located by legal subdivision: E2 SW4 NE4 Section 36, Township 16 North, Range 13 West, Gila and Salt River Baseline and Meridian. The locality of this claim with reference to some natural object or permanent monument is as follows: The North East corner of this claim is approximately 3960 feet North and 1320 feet West from the South East corner of Section 36, Township 16 North, Range 13 West, G.&SR.B.M. DATED AND POSTED on the ground this 21 day of November, 2018

BY: Dave Rowe
Dave Rowe, Agent



AM0452998

The above map depicts the W- 74 placer mining claim, which is located in Section(s) 36, Township 16 North, Range 13 West, Gila and Salt River Baseline and Meridian, Mohave County, Arizona. The claim corners and Location monuments are marked by 2 inch by 2 inch by 5 foot wooden post with aluminum tags. The bearings and distances between claims are depicted on the map.

After recording please return to
Zenolith (USA) LLC
PO Box 130
Arvada, CO 80001

EE# 2019009449

OFFICIAL RECORDS
OF MOHAVE COUNTY
KRISTI BLAIR,
COUNTY RECORDER



02/27/2019 03:52 PM Fee: \$10.00

PAGE: 1 of 1

Amended Location Notice For Placer Mining Claim

Notice is hereby given that the W-75 placer mining claim of record at the AZ State office of the BLM under serial number AMC 452999 was amended by Zenolith (USA) LLC a Delaware Corp, owner thereof, whose address is PO Box 130, Arvada, CO 80001. The date of the original location and recording of the location notice in the Official Records of Mohave County, AZ are as follows:

Date of Location Fee#
November 21, 2018 2019002529

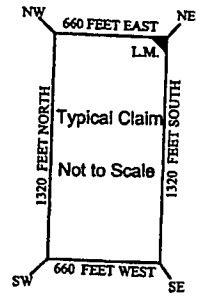
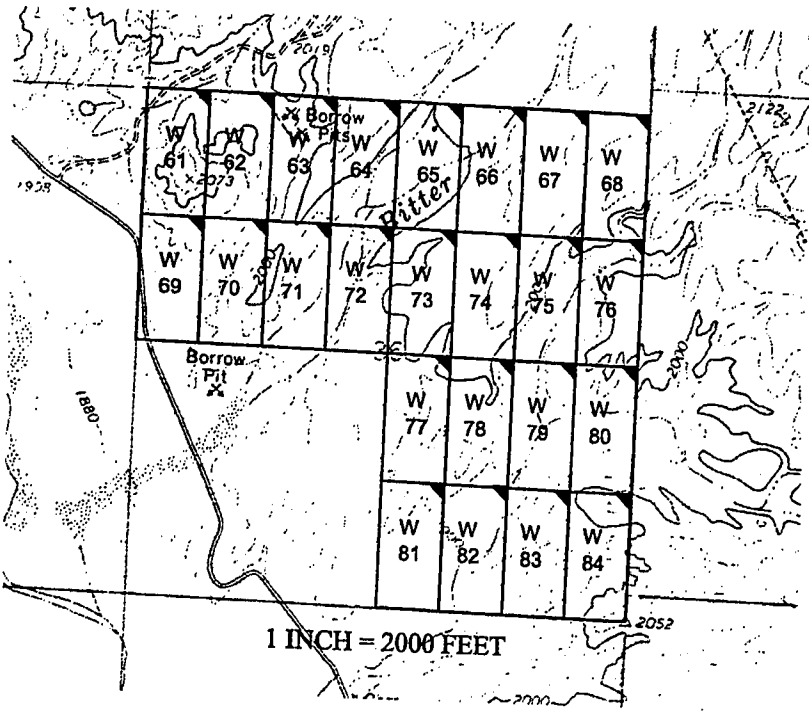
The purpose of this amendment is to correct the locator name to Zenolith (USA) LLC

NOTICE IS HEREBY GIVIN that the W- 75 placer mining claim has been located by Zenolith (USA) LLC whose current mailing address is P.O. Box 130, Arvada, Colorado 80001. The general course of this claim is North and South and is situated in Mohave County, Arizona. This claim is approximately 660 feet in width and 1320 feet in length and contains approximately 20 acres. This claim runs from the location monument on which the location notice is posted at the NE corner of the claim approximately 660 feet in a West direction to the West end line and 1320 feet in a South direction to the South end line. This claim is marked by four monuments, one at each corner of the claim, claim monuments are marked with 2"x2"x5' wood post with scribed aluminum tags. The Location Monument on which this notice is posted is situated within Section 36, Township 16 North, Range 13 West, Gila and Salt River Baseline and Meridian, Mohave County, Arizona. This claim encompasses portions of the following legal subdivision (s) and is located by legal subdivision: W2 SE4 NE4 Section 36, Township 16 North, Range 13 West, Gila and Salt River Baseline and Meridian. The locality of this claim with reference to some natural object or permanent monument is as follows: The North East corner of this claim is approximately 3960 feet North and 660 feet West from the South East corner of Section 36, Township 16 North, Range 13 West, G.&SR.B.M. Amended, DATED AND POSTED ~~on~~ this February 15-2019

BY: *Jim Seuling*

AMC 452999

RECEIVED
BLM ARIZONA DISTRICT OFFICE
2019 MAR 14 P 12:27
PHOENIX, ARIZONA



The above map depicts the W - 75 placer mining claim, which is located in Section(s) 36, Township 16 North, Range 13 West, Gila and Salt River Baseline and Meridian, Mohave County, Arizona. The claim corners and Location monuments are marked by 2 inch by 2 inch by 5 foot wooden post with aluminum tags. The bearings and distances between claims are depicted on the map.

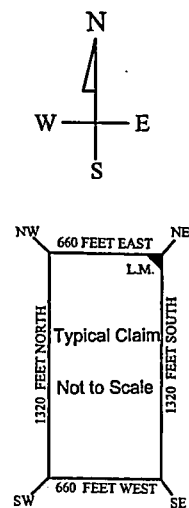
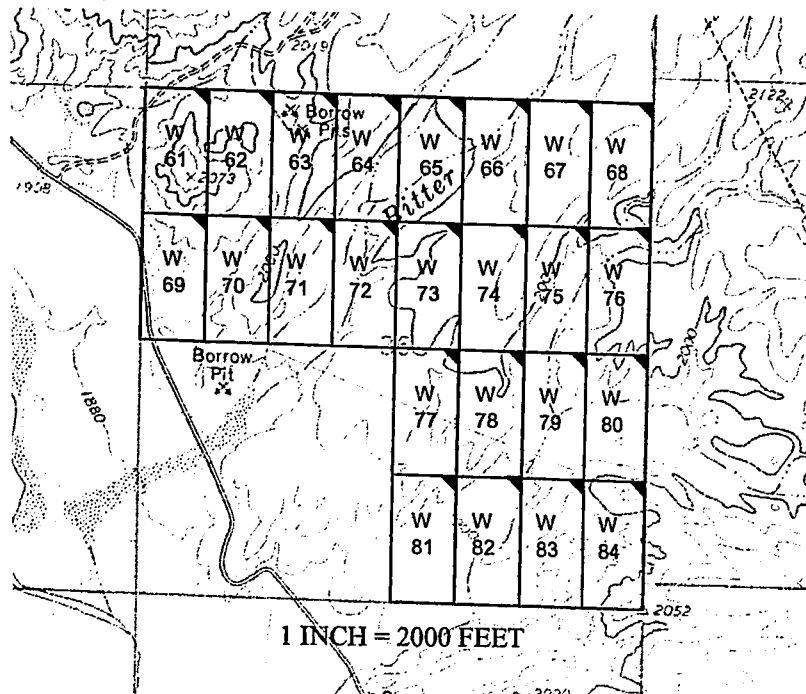
Filed at the request of and return to:
Zenolith LLC
P.O. Box 130
Arvada, Colorado 80001

RECEIVED
BLM AZ STATE OFFICE
2019 JAN 28 P 2:21
PHOENIX, ARIZONA

LOCATION NOTICE FOR PLACER MINING CLAIM

NOTICE IS HEREBY GIVIN that the W- 75 placer mining claim has been located by Zenolith LLC, whose current mailing address is P.O. Box 130, Arvada, Colorado 80001. The general course of this claim is North and South and is situated in Mohave County, Arizona. This claim is approximately 660 feet in width and 1320 feet in length and contains approximately 20 acres. This claim runs from the location monument on which the location notice is posted at the NE corner of the claim approximately 660 feet in a West direction to the West end line and 1320 feet in a South direction to the South end line. This claim is marked by four monuments, one at each corner of the claim, claim monuments are marked with 2"x2"x5' wood post with scribed aluminum tags. The Location Monument on which this notice is posted is situated within Section 36, Township 16 North, Range 13 West, Gila and Salt River Baseline and Meridian, Mohave County, Arizona. This claim encompasses portions of the following legal subdivision (s) and is located by legal subdivision: W2 SE4 NE4 Section 36, Township 16 North, Range 13 West, Gila and Salt River Baseline and Meridian. The locality of this claim with reference to some natural object or permanent monument is as follows: The North East corner of this claim is approximately 3960 feet North and 660 feet West from the South East corner of Section 36, Township 16 North, Range 13 West, G.&SR.B.M. DATED AND POSTED on the ground this 21 day of November, 2018

BY: Dave Rowe
Dave Rowe, Agent



AN0452999

The above map depicts the W - 75 placer mining claim, which is located in Section(s) 36, Township 16 North, Range 13 West, Gila and Salt River Baseline and Meridian, Mohave County, Arizona. The claim corners and Location monuments are marked by 2 inch by 2 inch by 5 foot wooden post with aluminum tags. The bearings and distances between claims are depicted on the map.

After recording please return to
Zenolith (USA) LLC
PO Box 130
Arvada, CO 80001

PEE# 2019009450

OFFICIAL RECORDS
OF MOHAVE COUNTY
KRISTI BLAIR,
COUNTY RECORDER



02/27/2019 03:52 PM Fee: \$10.00

PAGE: 1 of 1

Amended Location Notice For Placer Mining Claim

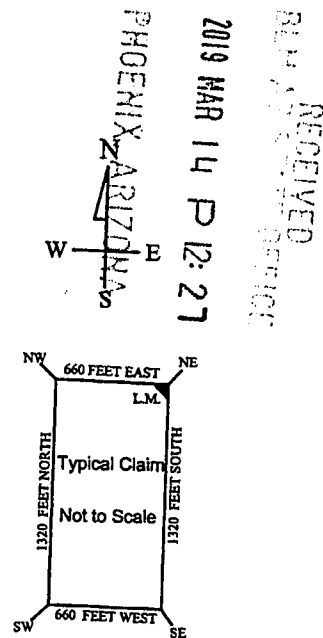
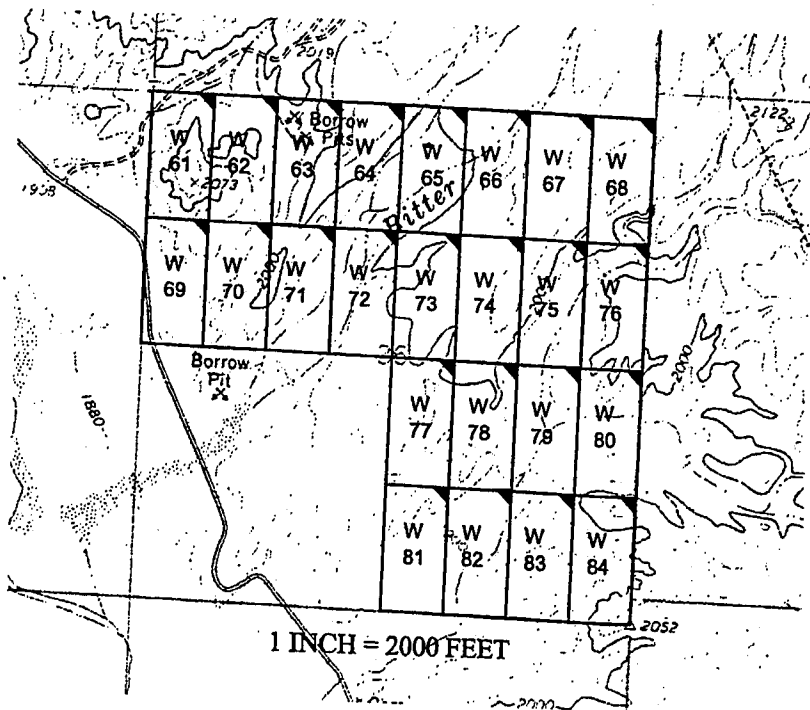
Notice is hereby given that the W-76 placer mining claim of record at the AZ State office of the BLM under serial number AMC 453000 was amended by Zenolith (USA) LLC a Delaware Corp, owner thereof, whose address is PO Box 130, Arvada, CO 80001. The date of the original location and recording of the location notice in the Official Records of Mohave County, AZ are as follows:

Date of Location Fee#
November 21, 2018 2019002530

The purpose of this amendment is to correct the locator name to Zenolith (USA) LLC

NOTICE IS HEREBY GIVIN that the W- 76 placer mining claim has been located by Zenolith (USA) LLC whose current mailing address is P.O. Box 130, Arvada, Colorado 80001. The general course of this claim is North and South and is situated in Mohave County, Arizona. This claim is approximately 660 feet in width and 1320 feet in length and contains approximately 20 acres. This claim runs from the location monument on which the location notice is posted at the NE corner of the claim approximately 660 feet in a West direction to the West end line and 1320 feet in a South direction to the South end line. This claim is marked by four monuments, one at each corner of the claim, claim monuments are marked with 2"x2"x5' wood post with scribed aluminum tags. The Location Monument on which this notice is posted is situated within Section 36, Township 16 North, Range 13 West, Gila and Salt River Baseline and Meridian, Mohave County, Arizona. This claim encompasses portions of the following legal subdivision (s) and is located by legal subdivision: E2 SE4 NE4 Section 36, Township 16 North, Range 13 West, Gila and Salt River Baseline and Meridian. The locality of this claim with reference to some natural object or permanent monument is as follows: The North East corner of this claim is approximately 3960 feet North and 0 feet West from the South East corner of Section 36, Township 16 North, Range 13 West, G.&SR.B.M. Amended, DATED AND POSTED this February 15-2019

BY: Jiri Hulinger - Agent



PHOENIX ARIZONA
2019 MAR 14 P 12:27
RECEIVED
COUNTY RECORDER

AMC 4530000

The above map depicts the W- 76 placer mining claim, which is located in Section(s) 36, Township 16 North, Range 13 West, Gila and Salt River Baseline and Meridian, Mohave County, Arizona. The claim corners and Location monuments are marked by 2 inch by 2 inch by 5 foot wooden post with aluminum tags. The bearings and distances between claims are depicted on the map.

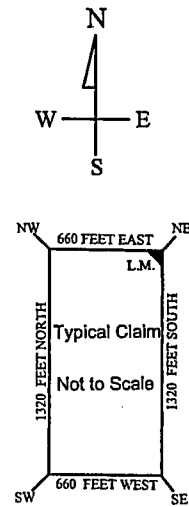
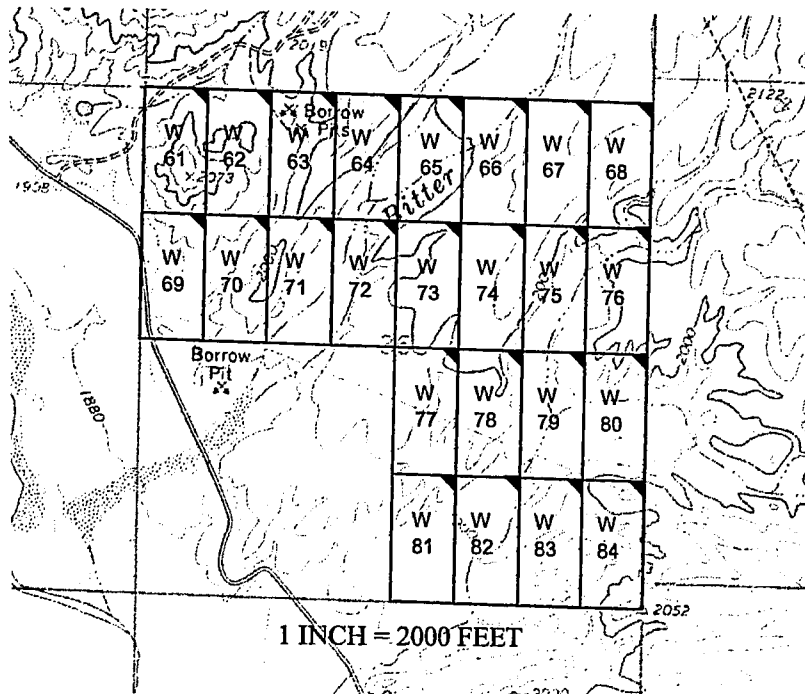
Filed at the request of and return to:
Zenolith LLC
P.O. Box 130
Arvada, Colorado 80001

RECEIVED
BLM AZ STATE OFFICE
2019 JAN 28 P 2:21
PHOENIX, ARIZONA

LOCATION NOTICE FOR PLACER MINING CLAIM

NOTICE IS HEREBY GIVIN that the W- 76 placer mining claim has been located by Zenolith LLC, whose current mailing address is P.O. Box 130, Arvada, Colorado 80001. The general course of this claim is North and South and is situated in Mohave County, Arizona. This claim is approximately 660 feet in width and 1320 feet in length and contains approximately 20 acres. This claim runs from the location monument on which the location notice is posted at the NE corner of the claim approximately 660 feet in a West direction to the West end line and 1320 feet in a South direction to the South end line. This claim is marked by four monuments, one at each corner of the claim, claim monuments are marked with 2"x2"x5' wood post with scribed aluminum tags. The Location Monument on which this notice is posted is situated within Section 36, Township 16 North, Range 13 West, Gila and Salt River Baseline and Meridian, Mohave County, Arizona. This claim encompasses portions of the following legal subdivision (s) and is located by legal subdivision: E2 SE4 NE4 Section 36, Township 16 North, Range 13 West, Gila and Salt River Baseline and Meridian. The locality of this claim with reference to some natural object or permanent monument is as follows: The North East corner of this claim is approximately 3960 feet North and 0 feet West from the South East corner of Section 36, Township 16 North, Range 13 West, G.&SR.B.M. DATED AND POSTED on the ground this 21 day of November, 2018

BY: Dave Rowe
Dave Rowe, Agent



AN0453000

The above map depicts the W- 76 placer mining claim, which is located in Section(s) 36, Township 16 North, Range 13 West, Gila and Salt River Baseline and Meridian, Mohave County, Arizona. The claim corners and Location monuments are marked by 2 inch by 2 inch by 5 foot wooden post with aluminum tags. The bearings and distances between claims are depicted on the map.

After recording please return to
Zenolith (USA) LLC
PO Box 130
Arvada, CO 80001

FEE# 2019009451

OFFICIAL RECORDS
OF MOHAVE COUNTY
KRISTI BLAIR,
COUNTY RECORDER



02/27/2019 03:52 PM Fee: \$10.00

PAGE: 1 of 1

Amended Location Notice For Placer Mining Claim

Notice is hereby given that the W-77 placer mining claim of record at the AZ State office of the BLM under serial number AMC 453001 was amended by Zenolith (USA) LLC, a Delaware Corp, owner thereof, whose address is PO Box 130, Arvada, CO 80001. The date of the original location and recording of the location notice in the Official Records of Mohave County, AZ are as follows:

Date of Location Fee#
November 21, 2018 2019002531

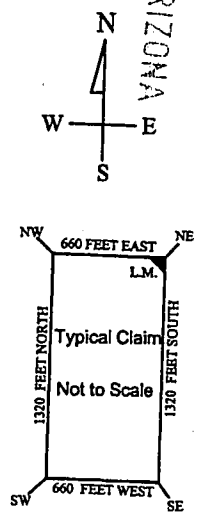
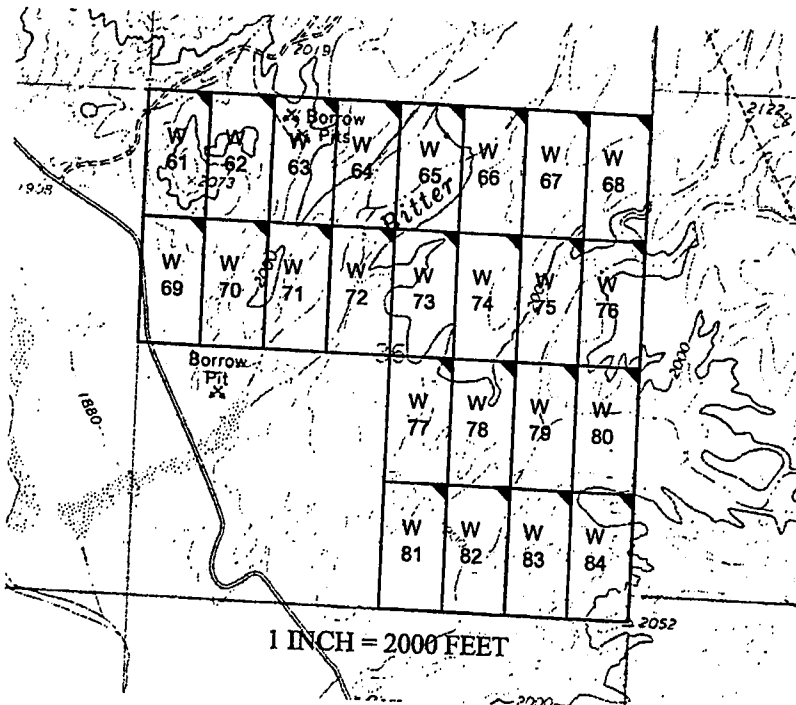
The purpose of this amendment is to correct the locator name to Zenolith (USA) LLC

NOTICE IS HEREBY GIVIN that the W- 77 placer-mining claim has been located by Zenolith (USA) LLC whose current mailing address is P.O. Box 130, Arvada, Colorado 80001. The general course of this claim is North and South and is situated in Mohave County, Arizona. This claim is approximately 660 feet in width and 1320 feet in length and contains approximately 20 acres. This claim runs from the location monument on which the location notice is posted at the NE corner of the claim approximately 660 feet in a West direction to the West end line and 1320 feet in a South direction to the South end line. This claim is marked by four monuments, one at each corner of the claim, claim monuments are marked with 2"x2"x5' wood post with scribed aluminum tags. The Location Monument on which this notice is posted is situated within Section 36, Township 16 North, Range 13 West, Gila and Salt River Baseline and Meridian, Mohave County, Arizona. This claim encompasses portions of the following legal subdivision (s) and is located by legal subdivision: W2 NW4 SE4 Section 36, Township 16 North, Range 13 West, Gila and Salt River Baseline and Meridian. The locality of this claim with reference to some natural object or permanent monument is as follows: The North East corner of this claim is approximately 2640 feet North and 1980 feet West from the South East corner of Section 36, Township 16 North, Range 13 West, G.&SR.B.M. Amended, DATED AND POSTED ~~on~~ this February 15-2019

BY: *James Heninger - Agent*

PHOENIX, ARIZONA
2019 MAR 14 P 12: 27
BLM RECEIVED

AMC 453001



The above map depicts the W - 77 placer mining claim, which is located in Section(s) 36, Township 16 North, Range 13 West, Gila and Salt River Baseline and Meridian, Mohave County, Arizona. The claim corners and Location monuments are marked by 2 inch by 2 inch by 5 foot wooden post with aluminum tags. The bearings and distances between claims are depicted on the map.

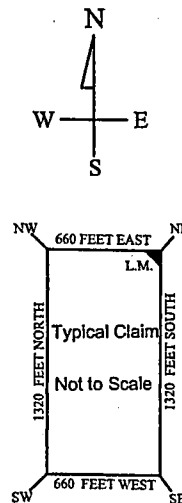
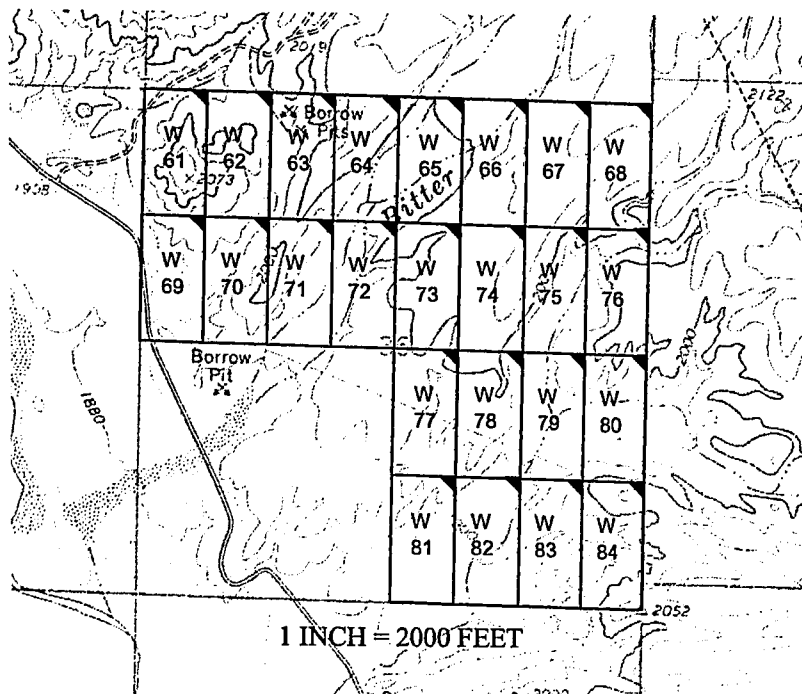
Filed at the request of and return to:
Zenolith LLC
P.O. Box 130
Arvada, Colorado 80001

RECEIVED
BLM AZ STATE OFFICE
2019 JAN 28 P 2:21
PHOENIX, ARIZONA

LOCATION NOTICE FOR PLACER MINING CLAIM

NOTICE IS HEREBY GIVIN that the W- 77 placer mining claim has been located by Zenolith LLC, whose current mailing address is P.O. Box 130, Arvada, Colorado 80001. The general course of this claim is North and South and is situated in Mohave County, Arizona. This claim is approximately 660 feet in width and 1320 feet in length and contains approximately 20 acres. This claim runs from the location monument on which the location notice is posted at the NE corner of the claim approximately 660 feet in a West direction to the West end line and 1320 feet in a South direction to the South end line. This claim is marked by four monuments, one at each corner of the claim, claim monuments are marked with 2"x2"x5' wood post with scribed aluminum tags. The Location Monument on which this notice is posted is situated within Section 36, Township 16 North, Range 13 West, Gila and Salt River Baseline and Meridian, Mohave County, Arizona. This claim encompasses portions of the following legal subdivision (s) and is located by legal subdivision: W2 NW4 SE4 Section 36, Township 16 North, Range 13 West, Gila and Salt River Baseline and Meridian. The locality of this claim with reference to some natural object or permanent monument is as follows: The North East corner of this claim is approximately 2640 feet North and 1980 feet West from the South East corner of Section 36, Township 16 North, Range 13 West, G.&SR.B.M. DATED AND POSTED on the ground this 21 day of November, 2018

BY: Dave Rowe
Dave Rowe, Agent



AN04530011

The above map depicts the W - 77 placer mining claim, which is located in Section(s) 36, Township 16 North, Range 13 West, Gila and Salt River Baseline and Meridian, Mohave County, Arizona. The claim corners and Location monuments are marked by 2 inch by 2 inch by 5 foot wooden post with aluminum tags. The bearings and distances between claims are depicted on the map.

After recording please return to
Zenolith (USA) LLC
PO Box 130
Arvada, CO 80001

EE# 2019009452

OFFICIAL RECORDS
OF MOHAVE COUNTY
KRISTI BLAIR,
COUNTY RECORDER



02/27/2019 03:52 PM Fee: \$10.00

PAGE: 1 of 1

Amended Location Notice For Placer Mining Claim

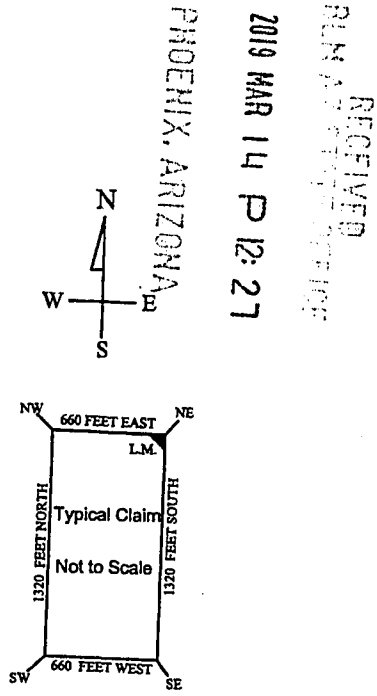
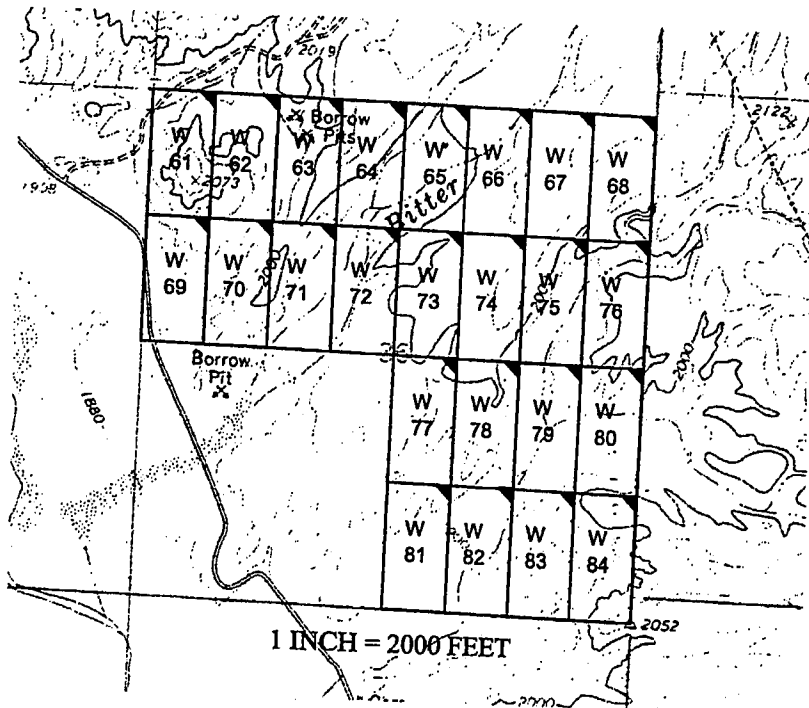
Notice is hereby given that the W-78 placer mining claim of record at the AZ State office of the BLM under serial number AMC 453002 was amended by Zenolith (USA) LLC a Delaware Corp, owner thereof, whose address is PO Box 130, Arvada, CO 80001. The date of the original location and recording of the location notice in the Official Records of Mohave County, AZ are as follows:

Date of Location November 21, 2018 Fee# 2019002532

The purpose of this amendment is to correct the locator name to Zenolith (USA) LLC

NOTICE IS HEREBY GIVIN that the W-78 placer mining claim has been located by Zenolith (USA) LLC whose current mailing address is P.O. Box 130, Arvada, Colorado 80001. The general course of this claim is North and South and is situated in Mohave County, Arizona. This claim is approximately 660 feet in width and 1320 feet in length and contains approximately 20 acres. This claim runs from the location monument on which the location notice is posted at the NE corner of the claim approximately 660 feet in a West direction to the West end line and 1320 feet in a South direction to the South end line. This claim is marked by four monuments, one at each corner of the claim, claim monuments are marked with 2"x2"x5' wood post with scribed aluminum tags. The Location Monument on which this notice is posted is situated within Section 36, Township 16 North, Range 13 West, Gila and Salt River Baseline and Meridian, Mohave County, Arizona. This claim encompasses portions of the following legal subdivision (s) and is located by legal subdivision: E2 NW4 SE4 Section 36, Township 16 North, Range 13 West, Gila and Salt River Baseline and Meridian. The locality of this claim with reference to some natural object or permanent monument is as follows: The North East corner of this claim is approximately 2640 feet North and 1320 feet West from the South East corner of Section 36, Township 16 North, Range 13 West, G.&SR.B.M. Amended, DATED AND POSTED ~~on~~ this February 15-2019

BY: *Jin Heulinger - Agent*



PHOENIX, ARIZONA
2019 MAR 14 P 12: 27
RECEIVED
BLM ARIZONA OFFICE
Amc 453002

The above map depicts the W-78 placer mining claim, which is located in Section(s) 36, Township 16 North, Range 13 West, Gila and Salt River Baseline and Meridian, Mohave County, Arizona. The claim corners and Location monuments are marked by 2 inch by 2 inch by 5 foot wooden post with aluminum tags. The bearings and distances between claims are depicted on the map.

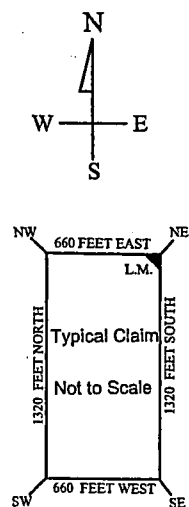
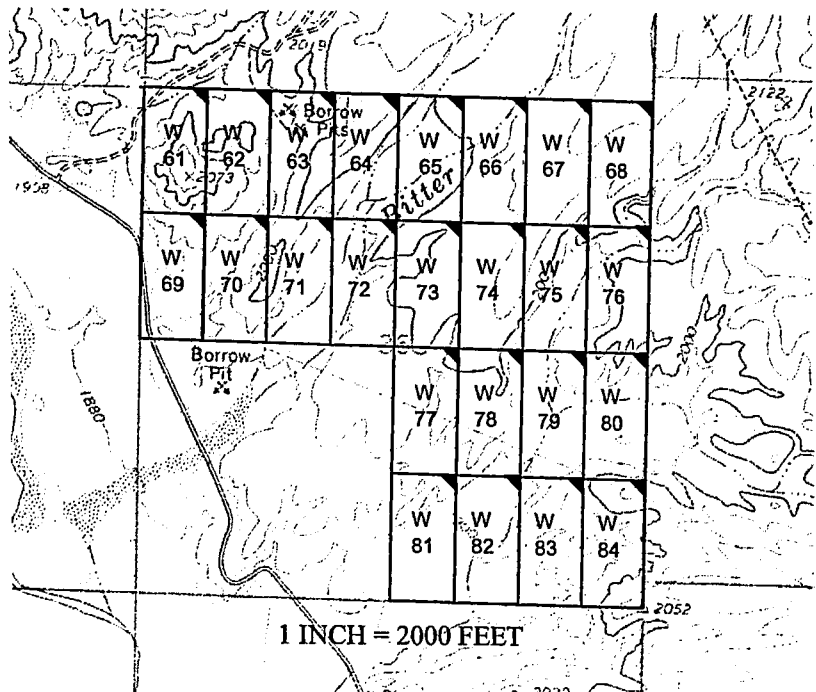
Filed at the request of and return to:
Zenolith LLC
P.O. Box 130
Arvada, Colorado 80001

RECEIVED
BLM AZ STATE OFFICE
2018 JAN 28 P 2:27
PHOENIX, ARIZONA

LOCATION NOTICE FOR PLACER MINING CLAIM

NOTICE IS HEREBY GIVIN that the W- 78 placer mining claim has been located by Zenolith LLC, whose current mailing address is P.O. Box 130, Arvada, Colorado 80001. The general course of this claim is ~~North and South~~ and is situated in Mohave County, Arizona. This claim is approximately 660 feet in width and 1320 feet in length and contains approximately 20 acres. This claim runs from the location monument on which the location notice is posted at the NE corner of the claim approximately 660 feet in a West direction to the West end line and 1320 feet in a South direction to the South end line. This claim is marked by four monuments, one at each corner of the claim, claim monuments are marked with 2"x2"x5' wood post with scribed aluminum tags. The Location Monument on which this notice is posted is situated within Section 36, Township 16 North, Range 13 West, Gila and Salt River Baseline and Meridian, Mohave County, Arizona. This claim encompasses portions of the following legal subdivision (s) and is located by legal subdivision: E2 NW4 SE4 Section 36, Township 16 North, Range 13 West, Gila and Salt River Baseline and Meridian. The locality of this claim with reference to some natural object or permanent monument is as follows: The North East corner of this claim is approximately 2640 feet North and 1320 feet West from the South East corner of Section 36, Township 16 North, Range 13 West, G.&SR.B.M. DATED AND POSTED on the ground this 21 day of November, 2018

BY: *Dave Rowe*
Dave Rowe, Agent



AN0453002

The above map depicts the W - 78 placer mining claim, which is located in Section(s) 36, Township 16 North, Range 13 West, Gila and Salt River Baseline and Meridian, Mohave County, Arizona. The claim corners and Location monuments are marked by 2 inch by 2 inch by 5 foot wooden post with aluminum tags. The bearings and distances between claims are depicted on the map.

After recording please return to
Zenolith (USA) LLC
PO Box 130
Arvada, CO 80001

1
FEE# 2019009453

OFFICIAL RECORDS
OF MOHAVE COUNTY
KRISTI BLAIR,
COUNTY RECORDER



02/27/2019 03:52 PM Fee: \$10.00

Amended Location Notice For Placer Mining Claim

Notice is hereby given that the W-79 placer mining claim of record at the AZ State office of the BLM under serial number AMC 453003 was amended by Zenolith (USA) LLC a Delaware Corp, owner thereof, whose address is PO Box 130, Arvada, CO 80001. The date of the original location and recording of the location notice in the Official Records of Mohave County, AZ are as follows:

PAGE: 1 of 1

Date of Location Fee#
November 21, 2018 2019002533

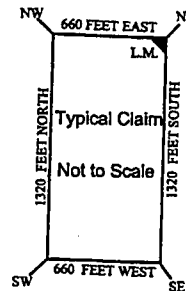
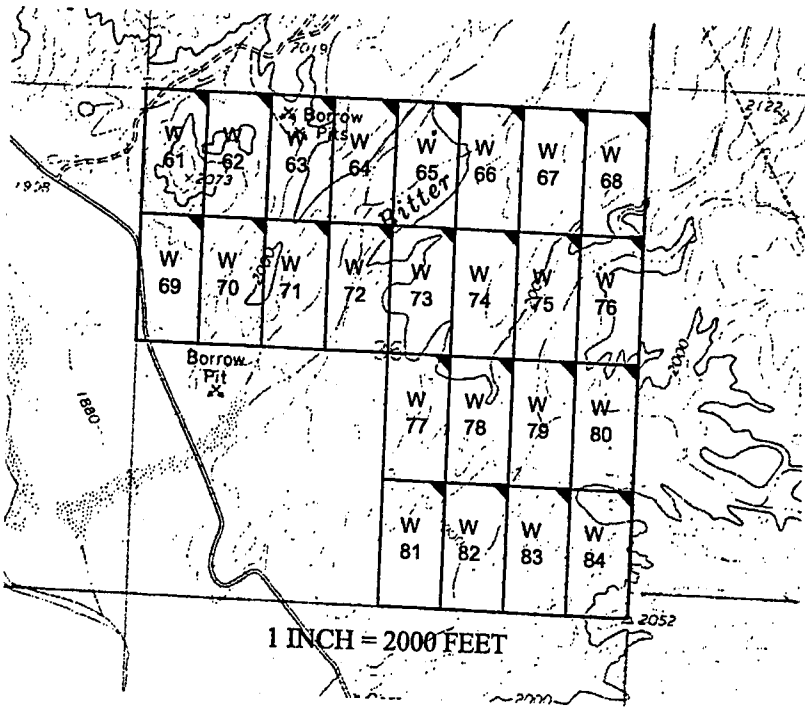
The purpose of this amendment is to correct the locator name to Zenolith (USA) LLC

NOTICE IS HEREBY GIVIN that the W- 79 placer mining claim has been located by Zenolith (USA) LLC whose current mailing address is P.O. Box 130, Arvada, Colorado 80001. The general course of this claim is North and South and is situated in Mohave County, Arizona. This claim is approximately 660 feet in width and 1320 feet in length and contains approximately 20 acres. This claim runs from the location monument on which the location notice is posted at the NE corner of the claim approximately 660 feet in a West direction to the West end line and 1320 feet in a South direction to the South end line. This claim is marked by four monuments, one at each corner of the claim, claim monuments are marked with 2"x2"x5' wood post with scribed aluminum tags. The Location Monument on which this notice is posted is situated within Section 36, Township 16 North, Range 13 West, Gila and Salt River Baseline and Meridian, Mohave County, Arizona. This claim encompasses portions of the following legal subdivision (s) and is located by legal subdivision: W1 NE4 SE4 Section 36, Township 16 North, Range 13 West, Gila and Salt River Baseline and Meridian. The locality of this claim with reference to some natural object or permanent monument is as follows: The North East corner of this claim is approximately 2640 feet North and 660 feet West from the South East corner of Section 36, Township 16 North, Range 13 West, G.&SR.B.M. Amended, DATED AND POSTED ~~on this~~ February 15-2019

BY: *Jim Heninger - Agent*

RECEIVED
BLM ARIZONA OFFICE
2019 MAR 14 P 12: 27
PHOENIX, ARIZONA

AMC 453003



The above map depicts the W- 79 placer mining claim, which is located in Section(s) 36, Township 16 North, Range 13 West, Gila and Salt River Baseline and Meridian, Mohave County, Arizona. The claim corners and Location monuments are marked by 2 inch by 2 inch by 5 foot wooden post with aluminum tags. The bearings and distances between claims are depicted on the map.

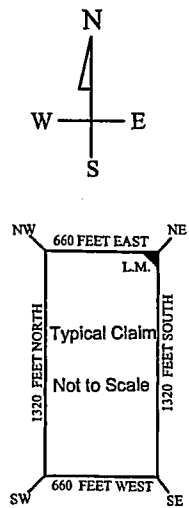
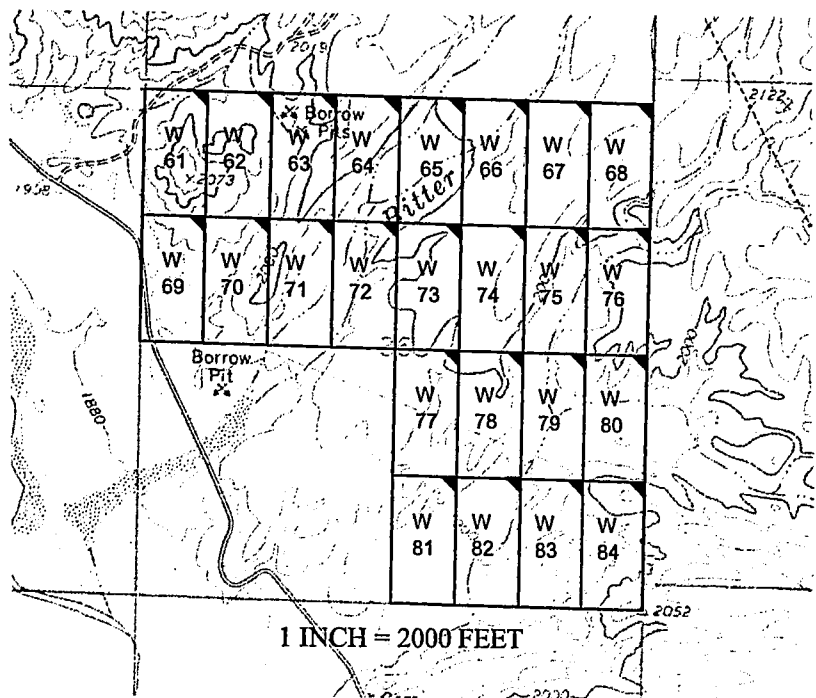
Filed at the request of and return to:
Zenolith LLC
P.O. Box 130
Arvada, Colorado 80001

RECEIVED
BLM AZ STATE OFFICE
2019 JAN 28 P 2:22
PHOENIX, ARIZONA

LOCATION NOTICE FOR PLACER MINING CLAIM

NOTICE IS HEREBY GIVIN that the W- 79 placer mining claim has been located by Zenolith LLC, whose current mailing address is P.O. Box 130, Arvada, Colorado 80001. The general course of this claim is North and South and is situated in Mohave County, Arizona. This claim is approximately 660 feet in width and 1320 feet in length and contains approximately 20 acres. This claim runs from the location monument on which the location notice is posted at the NE corner of the claim approximately 660 feet in a West direction to the West end line and 1320 feet in a South direction to the South end line. This claim is marked by four monuments, one at each corner of the claim, claim monuments are marked with 2"x2"x5' wood post with scribed aluminum tags. The Location Monument on which this notice is posted is situated within Section 36, Township 16 North, Range 13 West, Gila and Salt River Baseline and Meridian, Mohave County, Arizona. This claim encompasses portions of the following legal subdivision (s) and is located by legal subdivision: W1 NE4 SE4 Section 36, Township 16 North, Range 13 West, Gila and Salt River Baseline and Meridian. The locality of this claim with reference to some natural object or permanent monument is as follows: The North East corner of this claim is approximately 2640 feet North and 660 feet West from the South East corner of Section 36, Township 16 North, Range 13 West, G.&SR.B.M. DATED AND POSTED on the ground this 21 day of November, 2018

BY: Dave Rowe
Dave Rowe, Agent



AM0453002

The above map depicts the W - 79 placer mining claim, which is located in Section(s) 36, Township 16 North, Range 13 West. Gila and Salt River Baseline and Meridian, Mohave County, Arizona. The claim corners and Location monuments are marked by 2 inch by 2 inch by 5 foot wooden post with aluminum tags. The bearings and distances between claims are depicted on the map.

After recording please return to
Zenolith (USA) LLC
PO Box 130
Arvada, CO 80001

FEE# 2019009454

OFFICIAL RECORDS
OF MOHAVE COUNTY
KRISTI BLAIR,
COUNTY RECORDER



02/27/2019 03:52 PM Fee: \$10.00

PAGE: 1 of 1

Amended Location Notice For Placer Mining Claim

Notice is hereby given that the W-80 placer mining claim of record at the AZ State office of the BLM under serial number AMC 453004 was amended by Zenolith (USA) LLC a Delaware Corp, owner thereof, whose address is PO Box 130, Arvada, CO 80001. The date of the original location and recording of the location notice in the Official Records of Mohave County, AZ are as follows:

Date of Location November 21, 2018 Fee# 2019002534

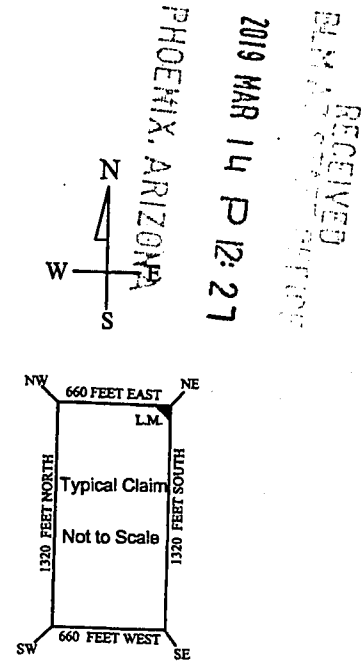
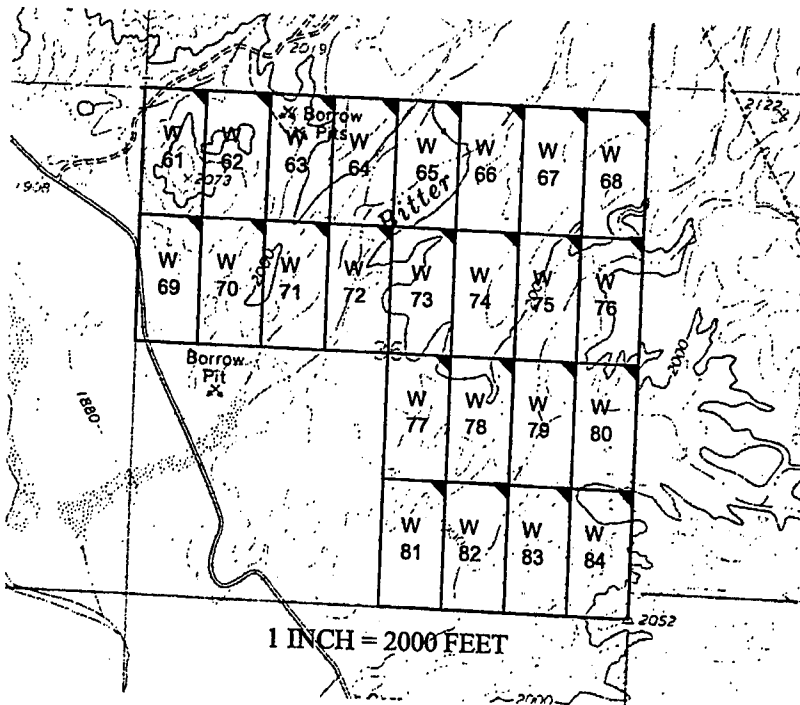
The purpose of this amendment is to correct the locator name to Zenolith (USA) LLC

NOTICE IS HEREBY GIVIN that the W- 80 placer mining claim has been located by Zenolith (USA) LLC whose current mailing address is P.O. Box 130, Arvada, Colorado 80001. The general course of this claim is North and South and is situated in Mohave County, Arizona. This claim is approximately 660 feet in width and 1320 feet in length and contains approximately 20 acres. This claim runs from the location monument on which the location notice is posted at the NE corner of the claim approximately 660 feet in a West direction to the West end line and 1320 feet in a South direction to the South end line. This claim is marked by four monuments, one at each corner of the claim, claim monuments are marked with 2"x2"x5' wood post with scribed aluminum tags. The Location Monument on which this notice is posted is situated within Section 36, Township 16 North, Range 13 West, Gila and Salt River Baseline and Meridian, Mohave County, Arizona.

This claim encompasses portions of the following legal subdivision (s) and is located by legal subdivision: E2 NE4 SE4 Section 36, Township 16 North, Range 13 West, Gila and Salt River Baseline and Meridian.

The locality of this claim with reference to some natural object or permanent monument is as follows: The North East corner of this claim is approximately 2640 feet North and 0 feet West from the South East corner of Section 36, Township 16 North, Range 13 West, G.&SR.B.M. Amended, DATED AND POSTED ~~on~~ this February 15-2019

BY: Jim Seuling - Agent



RECEIVED
BLM
2019 MAR 14 P 12: 27
PHOENIX, ARIZONA

AMC 453004

The above map depicts the W - 80 placer mining claim, which is located in Section(s) 36, Township 16 North, Range 13 West, Gila and Salt River Baseline and Meridian, Mohave County, Arizona. The claim corners and Location monuments are marked by 2 inch by 2 inch by 5 foot wooden post with aluminum tags. The bearings and distances between claims are depicted on the map.

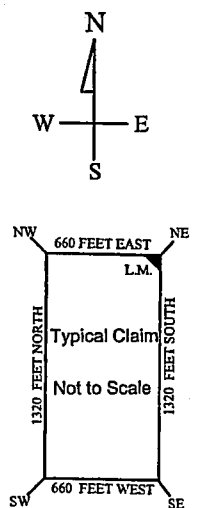
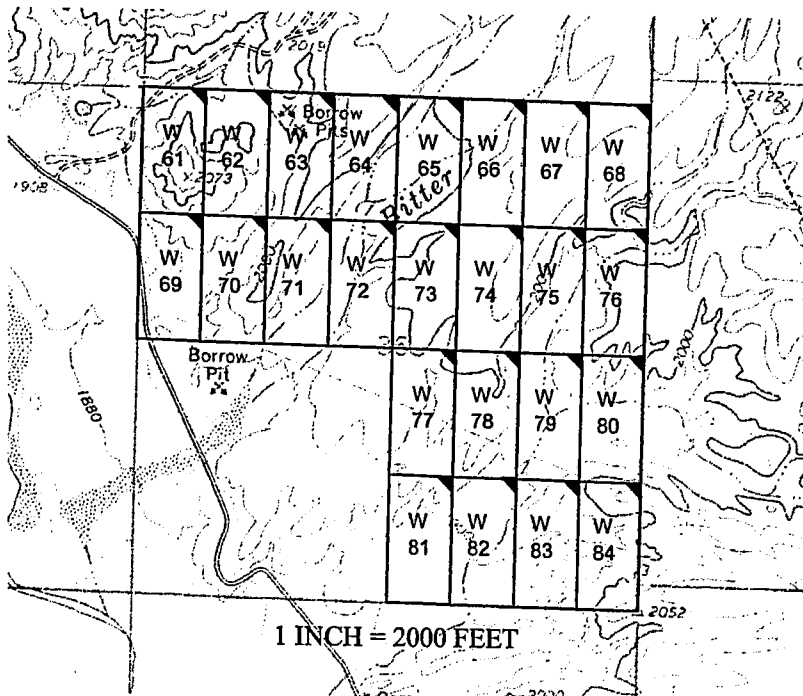
Filed at the request of and return to:
Zenolith LLC
P.O. Box 130
Arvada, Colorado 80001

RECEIVED
BLM AZ STATE OFFICE
2019 JAN 28 P 2:22
PHOENIX, ARIZONA

LOCATION NOTICE FOR PLACER MINING CLAIM

NOTICE IS HEREBY GIVIN that the W- 80 placer mining claim has been located by Zenolith LLC, whose current mailing address is P.O. Box 130, Arvada, Colorado 80001. The general course of this claim is North and South and is situated in Mohave County, Arizona. This claim is approximately 660 feet in width and 1320 feet in length and contains approximately 20 acres. This claim runs from the location monument on which the location notice is posted at the NE corner of the claim approximately 660 feet in a West direction to the West end line and 1320 feet in a South direction to the South end line. This claim is marked by four monuments, one at each corner of the claim, claim monuments are marked with 2"x2"x5' wood post with scribed aluminum tags. The Location Monument on which this notice is posted is situated within Section 36, Township 16 North, Range 13 West, Gila and Salt River Baseline and Meridian, Mohave County, Arizona. This claim encompasses portions of the following legal subdivision (s) and is located by legal subdivision: E2 NE4 SE4 Section 36, Township 16 North, Range 13 West, Gila and Salt River Baseline and Meridian. The locality of this claim with reference to some natural object or permanent monument is as follows: The North East corner of this claim is approximately 2640 feet North and 0 feet West from the South East corner of Section 36, Township 16 North, Range 13 West, G.&SR.B.M. DATED AND POSTED on the ground this 21 day of November, 2018

BY: Dave Rowe
Dave Rowe, Agent



AN0453004

The above map depicts the W- 80 placer mining claim, which is located in Section(s) 36, Township 16 North, Range 13 West, Gila and Salt River Baseline and Meridian, Mohave County, Arizona. The claim corners and Location monuments are marked by 2 inch by 2 inch by 5 foot wooden post with aluminum tags. The bearings and distances between claims are depicted on the map.

After recording please return to
Zenolith (USA) LLC
PO Box 130
Arvada, CO 80001

FEE# 2019009455

OFFICIAL RECORDS
OF MOHAVE COUNTY
KRISTI BLAIR,
COUNTY RECORDER



02/27/2019 03:52 PM Fee: \$10.00

PAGE: 1 of 1

Amended Location Notice For Placer Mining Claim

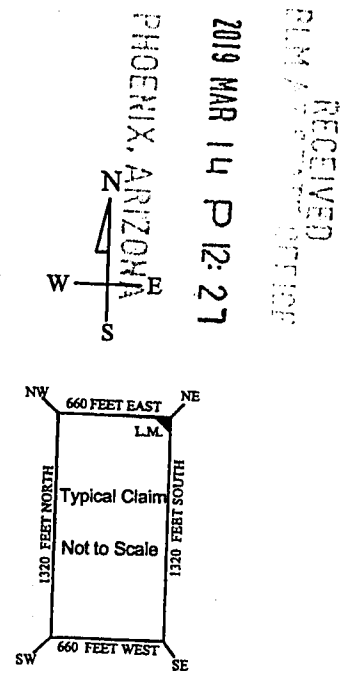
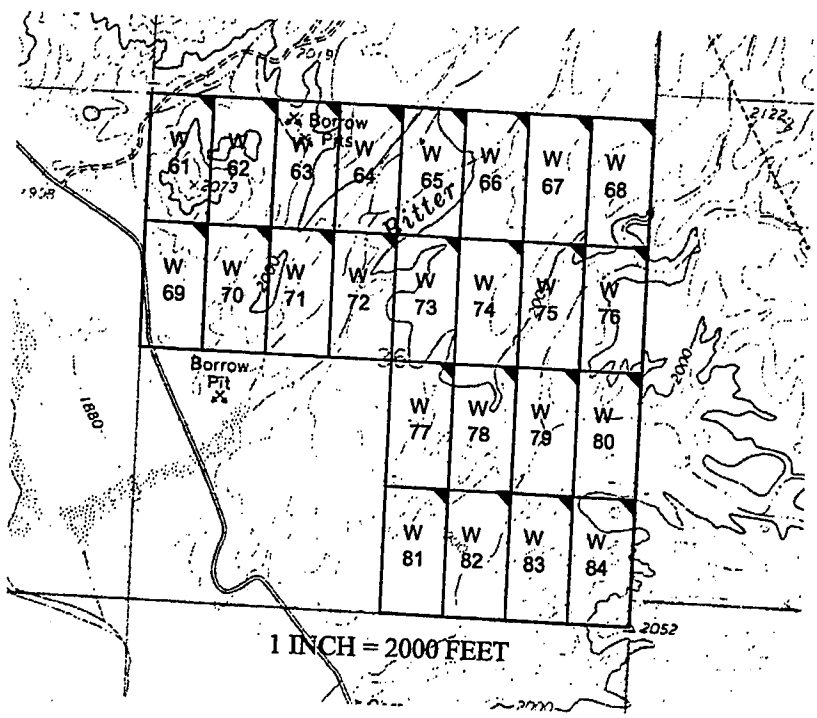
Notice is hereby given that the W-81 placer mining claim of record at the AZ State office of the BLM under serial number AMC 453005 was amended by Zenolith (USA) LLC, a Delaware Corp, owner thereof, whose address is PO Box 130, Arvada, CO 80001. The date of the original location and recording of the location notice in the Official Records of Mohave County, AZ are as follows:

Date of Location	Fee#
November 21, 2018	2019002535

The purpose of this amendment is to correct the locator name to Zenolith (USA) LLC

NOTICE IS HEREBY GIVIN that the W- 81 placer mining claim has been located by Zenolith (USA) LLC whose current mailing address is P.O. Box 130, Arvada, Colorado 80001. The general course of this claim is North and South approximately 20 acres. This claim runs from the location monument on which the location notice is posted at the NE corner of the claim approximately 660 feet in a West direction to the West end line and 1320 feet in a South direction to the South end line. This claim is marked by four monuments, one at each corner of the claim, claim monuments are marked with 2"x2"x5' wood post with scribed aluminum tags. The Location Monument on which this notice is posted is situated within Section 36, Township 16 North, Range 13 West, Gila and Salt River Baseline and Meridian, Mohave County, Arizona. This claim encompasses portions of the following legal subdivision (s) and is located by legal subdivision: W2 SW4 SE4 Section 36, Township 16 North, Range 13 West, Gila and Salt River Baseline and Meridian. The locality of this claim with reference to some natural object or permanent monument is as follows: The North East corner of this claim is approximately 1320 feet North and 1980 feet West from the South East corner of Section 36, Township 16 North, Range 13 West, G.&SR.B.M. Amended,
DATED AND POSTED February 15-2019

BY: Jim Hurlinger - Agent



2019 MAR 14 P 12:27

RECEIVED
BLM / RECORDS OFFICE

AMC 453005

The above map depicts the W- 81 placer mining claim, which is located in Section(s) 36, Township 16 North, Range 13 West, Gila and Salt River Baseline and Meridian, Mohave County, Arizona. The claim corners and Location monuments are marked by 2 inch by 2 inch by 5 foot wooden post with aluminum tags. The bearings and distances between claims are depicted on the map.

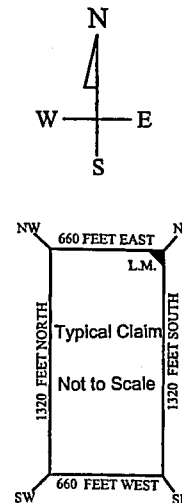
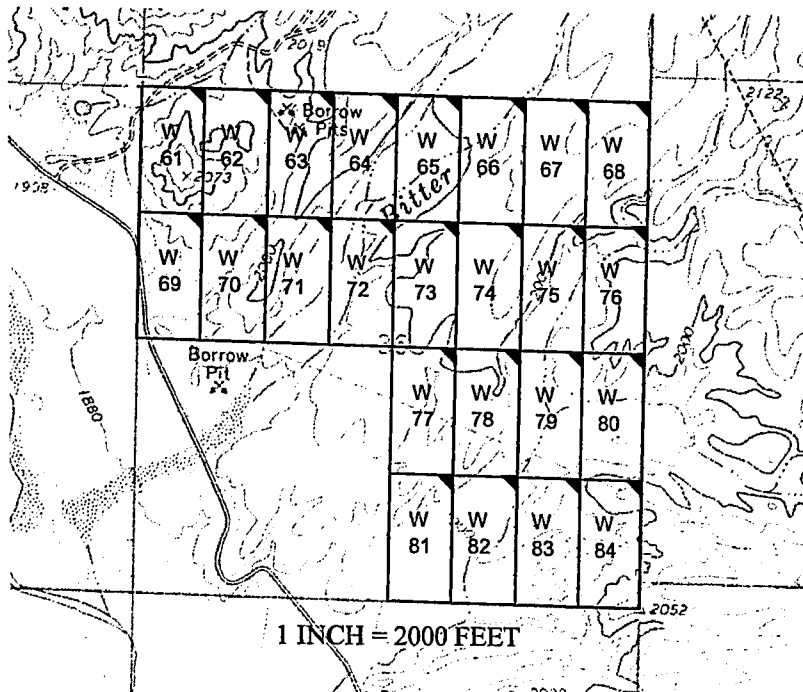
Filed at the request of and return to:
Zenolith LLC
P.O. Box 130
Arvada, Colorado 80001

RECEIVED
BLM AZ STATE OFFICE
2019 JAN 28 P 2:22
PHOENIX, ARIZONA

LOCATION NOTICE FOR PLACER MINING CLAIM

NOTICE IS HEREBY GIVIN that the W- 81 placer mining claim has been located by Zenolith LLC, whose current mailing address is P.O. Box 130, Arvada, Colorado 80001. The general course of this claim is North and South and is situated in Mohave County, Arizona. This claim is approximately 660 feet in width and 1320 feet in length and contains approximately 20 acres. This claim runs from the location monument on which the location notice is posted at the NE corner of the claim approximately 660 feet in a West direction to the West end line and 1320 feet in a South direction to the South end line. This claim is marked by four monuments, one at each corner of the claim, claim monuments are marked with 2"x2"x5' wood post with scribed aluminum tags. The Location Monument on which this notice is posted is situated within Section 36, Township 16 North, Range 13 West, Gila and Salt River Baseline and Meridian, Mohave County, Arizona. This claim encompasses portions of the following legal subdivision (s) and is located by legal subdivision: W2 SW4 SE4 Section 36, Township 16 North, Range 13 West, Gila and Salt River Baseline and Meridian. The locality of this claim with reference to some natural object or permanent monument is as follows: The North East corner of this claim is approximately 1320 feet North and 1980 feet West from the South East corner of Section 36, Township 16 North, Range 13 West, G.&SR.B.M. DATED AND POSTED on the ground this 21 day of November, 2018

BY: Dave Rowe
Dave Rowe, Agent



ANG453005

The above map depicts the W- 81 placer mining claim, which is located in Section(s) 36, Township 16 North, Range 13 West, Gila and Salt River Baseline and Meridian, Mohave County, Arizona. The claim corners and Location monuments are marked by 2 inch by 2 inch by 5 foot wooden post with aluminum tags. The bearings and distances between claims are depicted on the map.

After recording please return to
Zenolith (USA) LLC
PO Box 130
Arvada, CO 80001

FEE# 2019009456

OFFICIAL RECORDS
OF MOHAVE COUNTY
KRISTI BLAIR,
COUNTY RECORDER



02/27/2019 03:52 PM Fee: \$10.00

PAGE: 1 of 1

Amended Location Notice For Placer Mining Claim

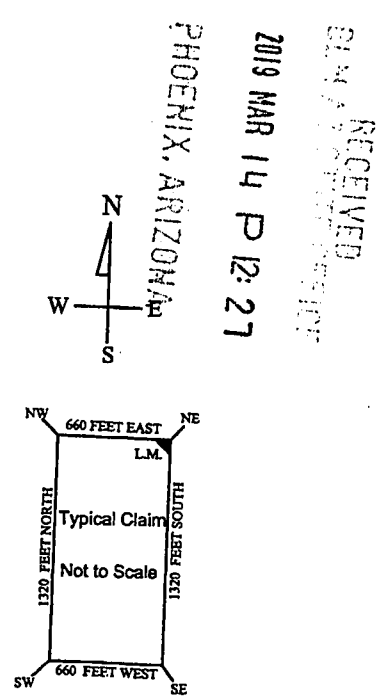
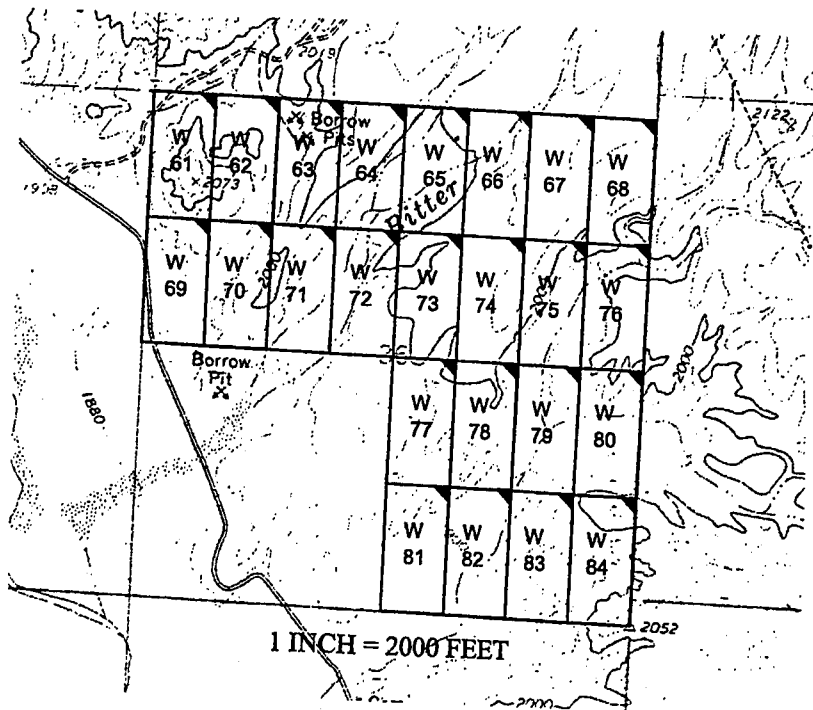
Notice is hereby given that the W-82 placer mining claim of record at the AZ State office of the BLM under serial number AMC 453006 was amended by Zenolith (USA) LLC, a Delaware Corp, owner thereof, whose address is PO Box 130, Arvada, CO 80001. The date of the original location and recording of the location notice in the Official Records of Mohave County, AZ are as follows:

Date of Location	Fee#
November 21, 2018	2019002536

The purpose of this amendment is to correct the locator name to Zenolith (USA) LLC

NOTICE IS HEREBY GIVIN that the W- 82 placer-mining claim has been located by Zenolith (USA) LLC whose current mailing address is P.O. Box 130, Arvada, Colorado 80001. The general course of this claim is North and South and is situated in Mohave County, Arizona. This claim is approximately 660 feet in width and 1320 feet in length and contains approximately 20 acres. This claim runs from the location monument on which the location notice is posted at the NE corner of the claim approximately 660 feet in a West direction to the West end line and 1320 feet in a South direction to the South end line. This claim is marked by four monuments, one at each corner of the claim, claim monuments are marked with 2"x2"x5' wood post with scribed aluminum tags. The Location Monument on which this notice is posted is situated within Section 36, Township 16 North, Range 13 West, Gila and Salt River Baseline and Meridian, Mohave County, Arizona. This claim encompasses portions of the following legal subdivision (s) and is located by legal subdivision: E2 SW4 SE4 Section 36, Township 16 North, Range 13 West, Gila and Salt River Baseline and Meridian. The locality of this claim with reference to some natural object or permanent monument is as follows: The North East corner of this claim is approximately 1320 feet North and 1320 feet West from the South East corner of Section 36, Township 16 North, Range 13 West, G.&SR.B.M. *Amended,* DATED AND POSTED ~~on~~ this February 15-2019

BY: *Jim Heulinger - Agent*



PHOENIX, ARIZONA
2019 MAR 14 P 12: 27
RECEIVED

AMC 453006

The above map depicts the W- 82 placer mining claim, which is located in Section(s) 36, Township 16 North, Range 13 West. Gila and Salt River Baseline and Meridian, Mohave County, Arizona. The claim corners and Location monuments are marked by 2 inch by 2 inch by 5 foot wooden post with aluminum tags. The bearings and distances between claims are depicted on the map.

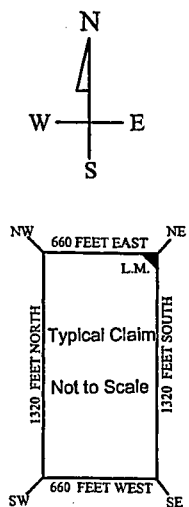
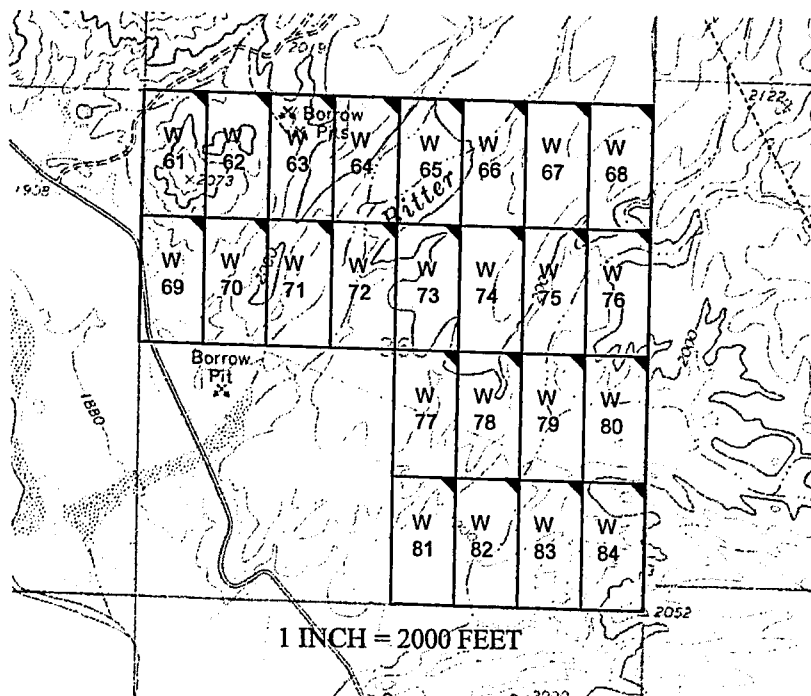
Filed at the request of and return to:
Zenolith LLC
P.O. Box 130
Arvada, Colorado 80001

RECEIVED
BLM AZ STATE OFFICE
2019 JAN 28 P 2:22
PHOENIX, ARIZONA

LOCATION NOTICE FOR PLACER MINING CLAIM

NOTICE IS HEREBY GIVIN that the W- 82 placer mining claim has been located by Zenolith LLC, whose current mailing address is P.O. Box 130, Arvada, Colorado 80001. The general course of this claim is North and South and is situated in Mohave County, Arizona. This claim is approximately 660 feet in width and 1320 feet in length and contains approximately 20 acres. This claim runs from the location monument on which the location notice is posted at the NE corner of the claim approximately 660 feet in a West direction to the West end line and 1320 feet in a South direction to the South end line. This claim is marked by four monuments, one at each corner of the claim, claim monuments are marked with 2"x2"x5' wood post with scribed aluminum tags. The Location Monument on which this notice is posted is situated within Section 36, Township 16 North, Range 13 West, Gila and Salt River Baseline and Meridian, Mohave County, Arizona. This claim encompasses portions of the following legal subdivision (s) and is located by legal subdivision: E2 SW4 SE4 Section 36, Township 16 North, Range 13 West, Gila and Salt River Baseline and Meridian. The locality of this claim with reference to some natural object or permanent monument is as follows: The North East corner of this claim is approximately 1320 feet North and 1320 feet West from the South East corner of Section 36, Township 16 North, Range 13 West, G.&SR.B.M. DATED AND POSTED on the ground this 21 day of November, 2018

BY: Dave Rowe
Dave Rowe, Agent



AMC 453006

The above map depicts the W- 82 placer mining claim, which is located in Section(s) 36, Township 16 North, Range 13 West, Gila and Salt River Baseline and Meridian, Mohave County, Arizona. The claim corners and Location monuments are marked by 2 inch by 2 inch by 5 foot wooden post with aluminum tags. The bearings and distances between claims are depicted on the map.

After recording please return to
Zenolith (USA) LLC
PO Box 130
Arvada, CO 80001

FEE# 2019009457

OFFICIAL RECORDS
OF MOHAVE COUNTY
KRISTI BLAIR,
COUNTY RECORDER



02/27/2019 03:52 PM Fee: \$10.00

PAGE: 1 of 1

Amended Location Notice For Placer Mining Claim

Notice is hereby given that the W-83 placer mining claim of record at the AZ State office of the BLM under serial number AMC 453007 was amended by Zenolith (USA) LLC a Delaware Corp, owner thereof, whose address is PO Box 130, Arvada, CO 80001. The date of the original location and recording of the location notice in the Official Records of Mohave County, AZ are as follows:

Date of Location November 21, 2018 Fee# 20190025307

The purpose of this amendment is to correct the locator name to Zenolith (USA) LLC

NOTICE IS HEREBY GIVIN that the W- 83 placer mining claim has been located by Zenolith (USA) LLC whose current mailing address is P.O. Box 130, Arvada, Colorado 80001. The general course of this claim is North and South and is situated in Mohave County, Arizona. This claim is approximately 660 feet in width and 1320 feet in length and contains approximately 20 acres. This claim runs from the location monument on which the location notice is posted at the NE corner of the claim approximately 660 feet in a West direction to the West end line and 1320 feet in a South direction to the South end line. This claim is marked by four monuments, one at each corner of the claim, claim monuments are marked with 2"x2"x5' wood post with scribed aluminum tags. The Location Monument on which this notice is posted is situated within Section 36, Township 16 North, Range 13 West, Gila and Salt River Baseline and Meridian, Mohave County, Arizona.

This claim encompasses portions of the following legal subdivision (s) and is located by legal subdivision:
W2 SE4 SE4 Section 36, Township 16 North, Range 13 West, Gila and Salt River Baseline and Meridian.

The locality of this claim with reference to some natural object or permanent monument is as follows:

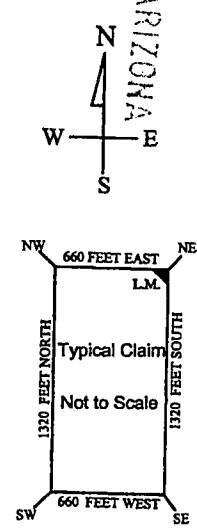
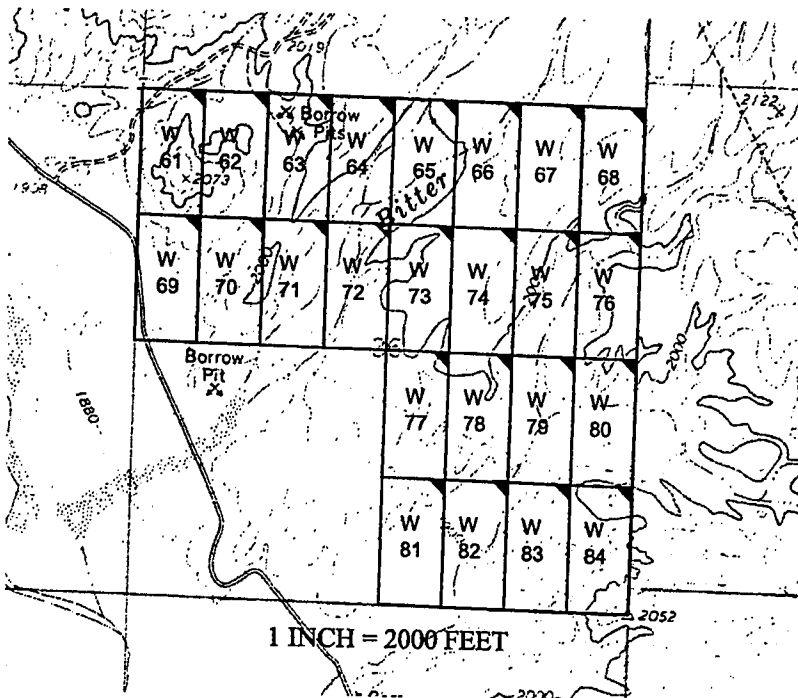
The North East corner of this claim is approximately 1320 feet North and 660 feet West from the South East corner of Section 36, Township 16 North, Range 13 West, G.&SR.B.M. *Amended,*

DATED AND POSTED ~~on~~ this February 15-2019

BY: *Jiri Benlogi - Agent*

AMC 453007

RECEIVED
BLM RECORDER OFFICE
2019 MAR 14 P 12:27
PHOENIX, ARIZONA



The above map depicts the W- 83 placer mining claim, which is located in Section(s) 36, Township 16 North, Range 13 West, Gila and Salt River Baseline and Meridian, Mohave County, Arizona. The claim corners and Location monuments are marked by 2 inch by 2 inch by 5 foot wooden post with aluminum tags. The bearings and distances between claims are depicted on the map.

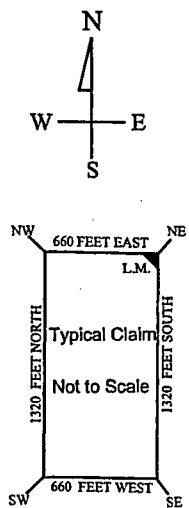
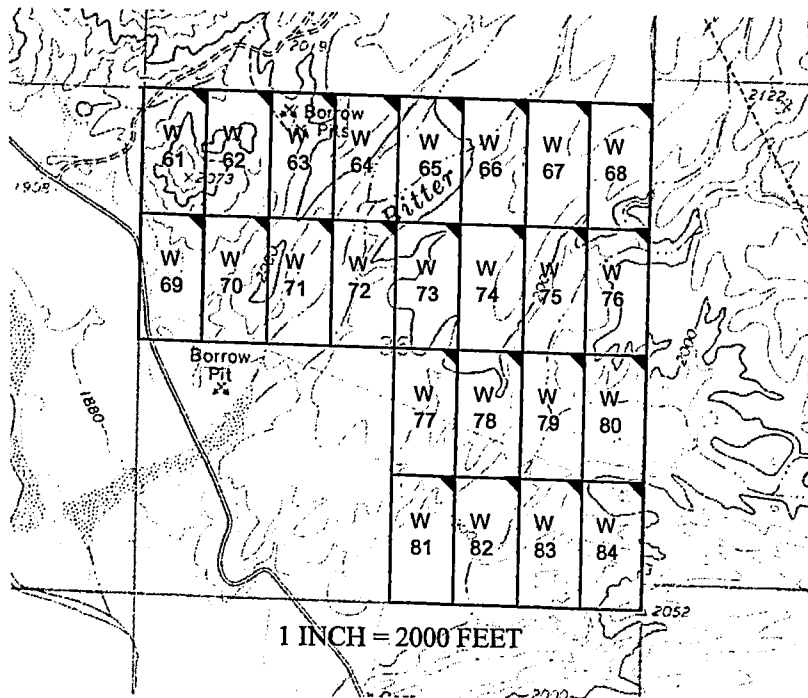
Filed at the request of and return to:
Zenolith LLC
P.O. Box 130
Arvada, Colorado 80001

RECEIVED
BLM AZ STATE OFFICE
2019 JAN 28 P 2:22
PHOENIX, ARIZONA

LOCATION NOTICE FOR PLACER MINING CLAIM

NOTICE IS HEREBY GIVIN that the W- 83 placer mining claim has been located by Zenolith LLC, whose current mailing address is P.O. Box 130, Arvada, Colorado 80001. The general course of this claim is North and South and is situated in Mohave County, Arizona. This claim is approximately 660 feet in width and 1320 feet in length and contains approximately 20 acres. This claim runs from the location monument on which the location notice is posted at the NE corner of the claim approximately 660 feet in a West direction to the West end line and 1320 feet in a South direction to the South end line. This claim is marked by four monuments, one at each corner of the claim, claim monuments are marked with 2"x2"x5' wood post with scribed aluminum tags. The Location Monument on which this notice is posted is situated within Section 36, Township 16 North, Range 13 West, Gila and Salt River Baseline and Meridian, Mohave County, Arizona. This claim encompasses portions of the following legal subdivision (s) and is located by legal subdivision: W2 SE4 SE4 Section 36, Township 16 North, Range 13 West, Gila and Salt River Baseline and Meridian. The locality of this claim with reference to some natural object or permanent monument is as follows: The North East corner of this claim is approximately 1320 feet North and 660 feet West from the South East corner of Section 36, Township 16 North, Range 13 West, G.&SR.B.M. DATED AND POSTED on the ground this 21 day of November, 2018

BY: *Dave Rowe*
Dave Rowe, Agent



ANG453007

The above map depicts the W- 83 placer mining claim, which is located in Section(s) 36, Township 16 North, Range 13 West, Gila and Salt River Baseline and Meridian, Mohave County, Arizona. The claim corners and Location monuments are marked by 2 inch by 2 inch by 5 foot wooden post with aluminum tags. The bearings and distances between claims are depicted on the map.

After recording please return to
Zenolith (USA) LLC
PO Box 130
Arvada, CO 80001

FEE# 2019009458

OFFICIAL RECORDS
OF MOHAVE COUNTY
KRISTI BLAIR,
COUNTY RECORDER



02/27/2019 03:52 PM Fee: \$10.00

PAGE: 1 of 1

Amended Location Notice For Placer Mining Claim

Notice is hereby given that the W-84 placer mining claim of record at the AZ State office of the BLM under serial number AMC 453008 was amended by Zenolith (USA) LLC a Delaware Corp, owner thereof, whose address is PO Box 130, Arvada, CO 80001. The date of the original location and recording of the location notice in the Official Records of Mohave County, AZ are as follows:

Date of Location November 21, 2018 Fee# 20190025308

The purpose of this amendment is to correct the locator name to Zenolith (USA) LLC

NOTICE IS HEREBY GIVIN that the W- 84 placer mining claim has been located by Zenolith (USA) LLC whose current mailing address is P.O. Box 130, Arvada, Colorado 80001. The general course of this claim is North and South and is situated in Mohave County, Arizona. This claim is approximately 660 feet in width and 1320 feet in length and contains approximately 20 acres. This claim runs from the location monument on which the location notice is posted at the NE corner of the claim approximately 660 feet in a West direction to the West end line and 1320 feet in a South direction to the South end line. This claim is marked by four monuments, one at each corner of the claim, claim monuments are marked with 2"x2"x5' wood post with scribed aluminum tags. The Location Monument on which this notice is posted is situated within Section 36, Township 16 North, Range 13 West, Gila and Salt River Baseline and Meridian, Mohave County, Arizona. This claim encompasses portions of the following legal subdivision (s) and is located by legal subdivision: E2 SE4 SE4 Section 36, Township 16 North, Range 13 West, Gila and Salt River Baseline and Meridian. The locality of this claim with reference to some natural object or permanent monument is as follows: The North East corner of this claim is approximately 1320 feet North and 0 feet West from the South East corner of Section 36, Township 16 North, Range 13 West, G.&SR.B.M. Amended, DATED AND POSTED ~~February 15, 2019~~ this February 15, 2019

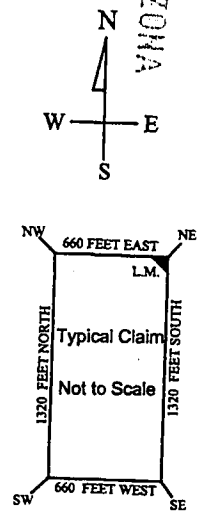
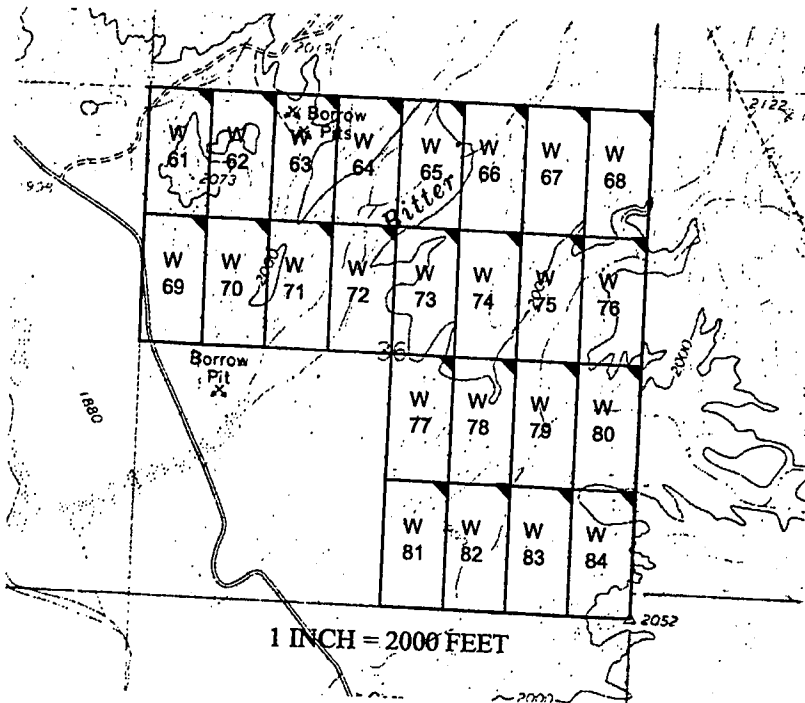
BY: *Jim Hurlinger - Agent*

PHOENIX, ARIZONA

2019 MAR 14 P 12: 27

RECEIVED
DLM 3/17/2019

Am 453008



The above map depicts the W- 84 placer mining claim, which is located in Section(s) 36, Township 16 North, Range 13 West, Gila and Salt River Baseline and Meridian, Mohave County, Arizona. The claim corners and Location monuments are marked by 2 inch by 2 inch by 5 foot wooden post with aluminum tags. The bearings and distances between claims are depicted on the map.

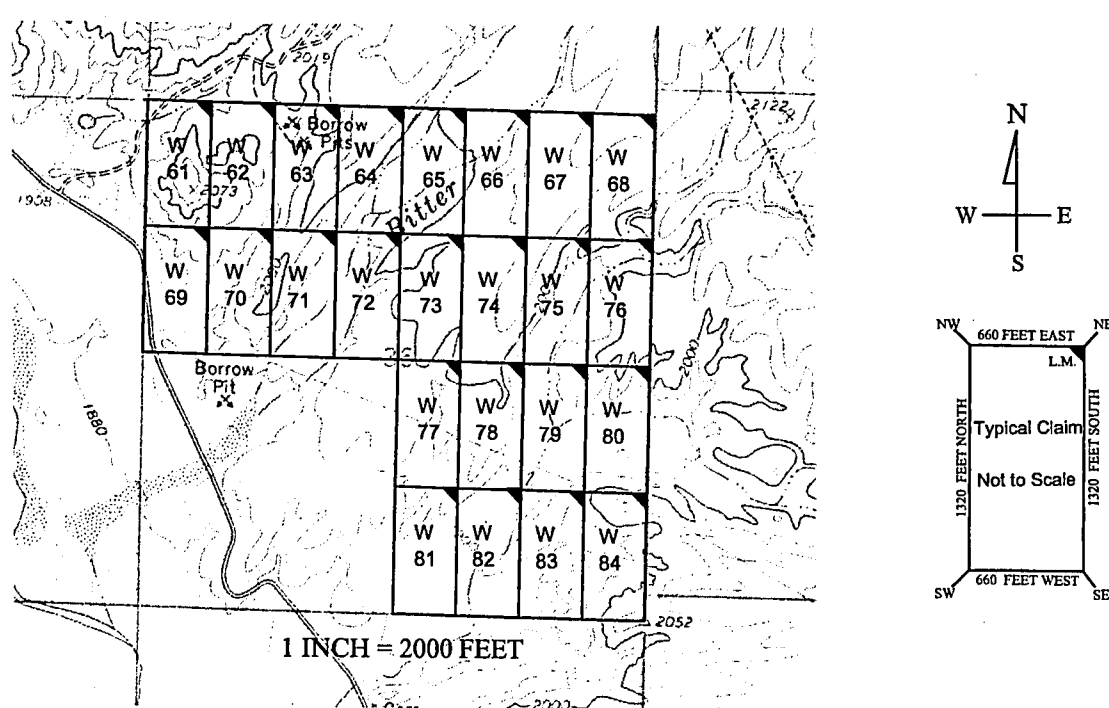
Filed at the request of and return to:
Zenolith LLC
P.O. Box 130
Arvada, Colorado 80001

RECEIVED
BLM AZ STATE OFFICE
2019 JAN 28 P 2:22
PHOENIX, ARIZONA

LOCATION NOTICE FOR PLACER MINING CLAIM

NOTICE IS HEREBY GIVIN that the W- 84 placer mining claim has been located by Zenolith LLC, whose current mailing address is P.O. Box 130, Arvada, Colorado 80001. The general course of this claim is North and South and is situated in Mohave County, Arizona. This claim is approximately 660 feet in width and 1320 feet in length and contains approximately 20 acres. This claim runs from the location monument on which the location notice is posted at the NE corner of the claim approximately 660 feet in a West direction to the West end line and 1320 feet in a South direction to the South end line. This claim is marked by four monuments, one at each corner of the claim, claim monuments are marked with 2"x2"x5' wood post with scribed aluminum tags. The Location Monument on which this notice is posted is situated within Section 36, Township 16 North, Range 13 West, Gila and Salt River Baseline and Meridian, Mohave County, Arizona. This claim encompasses portions of the following legal subdivision (s) and is located by legal subdivision: E2 SE4 SE4 Section 36, Township 16 North, Range 13 West, Gila and Salt River Baseline and Meridian. The locality of this claim with reference to some natural object or permanent monument is as follows: The North East corner of this claim is approximately 1320 feet North and 0 feet West from the South East corner of Section 36, Township 16 North, Range 13 West, G.&SR.B.M. DATED AND POSTED on the ground this 21 day of November, 2018

BY: Dave Rowe
Dave Rowe, Agent



AMC453000

The above map depicts the W- 84 placer mining claim, which is located in Section(s) 36, Township 16 North, Range 13 West, Gila and Salt River Baseline and Meridian, Mohave County, Arizona. The claim corners and Location monuments are marked by 2 inch by 2 inch by 5 foot wooden post with aluminum tags. The bearings and distances between claims are depicted on the map.

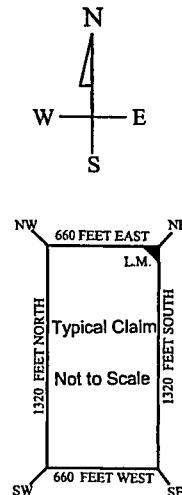
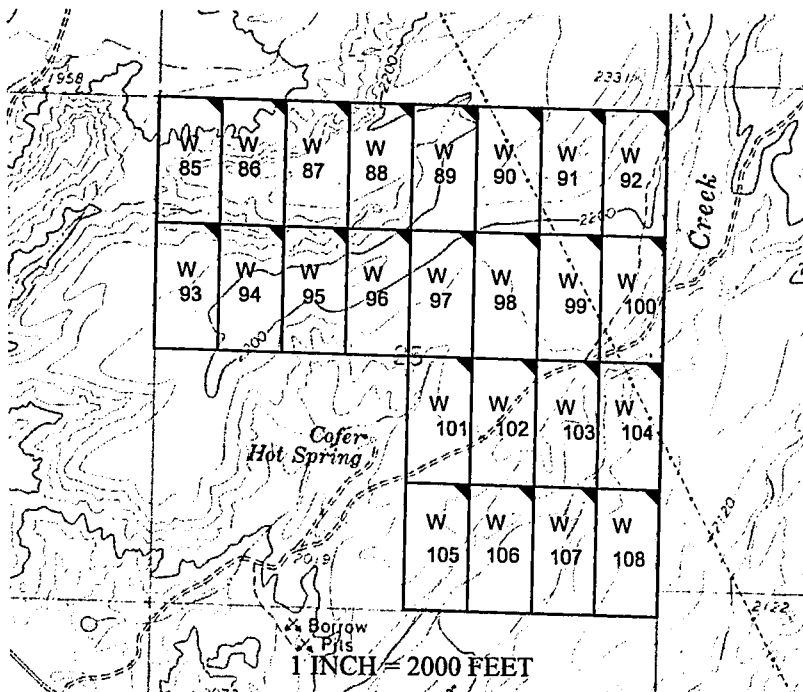
Filed at the request of and return to:
Zenolith LLC
P.O. Box 130
Arvada, Colorado 80001

RECEIVED
BLM AZ STATE OFFICE
2019 JAN 28 P 2:22
PHOENIX, ARIZONA

LOCATION NOTICE FOR PLACER MINING CLAIM

NOTICE IS HEREBY GIVIN that the W- 85 placer mining claim has been located by Zenolith LLC, whose current mailing address is P.O. Box 130, Arvada, Colorado 80001. The general course of this claim is North and South and is situated in Mohave County, Arizona. This claim is approximately 660 feet in width and 1320 feet in length and contains approximately 20 acres. This claim runs from the location monument on which the location notice is posted at the NE corner of the claim approximately 660 feet in a West direction to the West end line and 1320 feet in a South direction to the South end line. This claim is marked by four monuments, one at each corner of the claim, claim monuments are marked with 2"x2"x5' wood post with scribed aluminum tags. The Location Monument on which this notice is posted is situated within Section 25, Township 16 North, Range 13 West, Gila and Salt River Baseline and Meridian, Mohave County, Arizona. This claim encompasses portions of the following legal subdivision (s) and is located by legal subdivision: W2 NW4 NW4 Section 25, Township 16 North, Range 13 West, Gila and Salt River Baseline and Meridian. The locality of this claim with reference to some natural object or permanent monument is as follows: The North East corner of this claim is approximately 5780 feet North and 4620 feet West from the South East corner of Section 25, Township 16 North, Range 13 West, G.&SR.B.M. DATED AND POSTED on the ground this 20 day of November, 2018

BY: Dave Rowe
Dave Rowe, Agent



AMC453009

The above map depicts the W- 85 placer mining claim, which is located in Section(s) 25, Township 16 North, Range 13 West, Gila and Salt River Baseline and Meridian, Mohave County, Arizona. The claim corners and Location monuments are marked by 2 inch by 2 inch by 5 foot wooden post with aluminum tags. The bearings and distances between claims are depicted on the map.

After recording please return to
Zenolith (USA) LLC
PO Box 130
Arvada, CO 80001

FEE# 2019009459

OFFICIAL RECORDS
OF MOHAVE COUNTY
KRISTI BLAIR,
COUNTY RECORDER



02/27/2019 03:52 PM Fee: \$10.00

PAGE: 1 of 1

Amended Location Notice For Placer Mining Claim

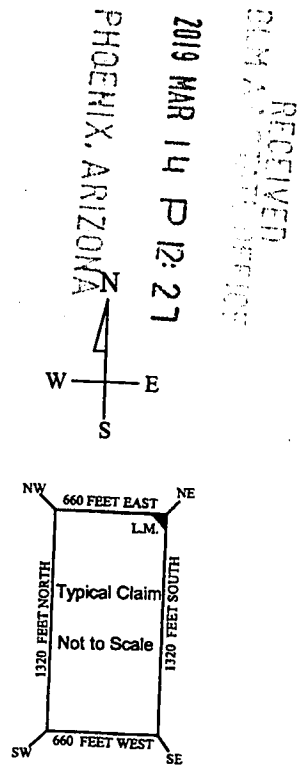
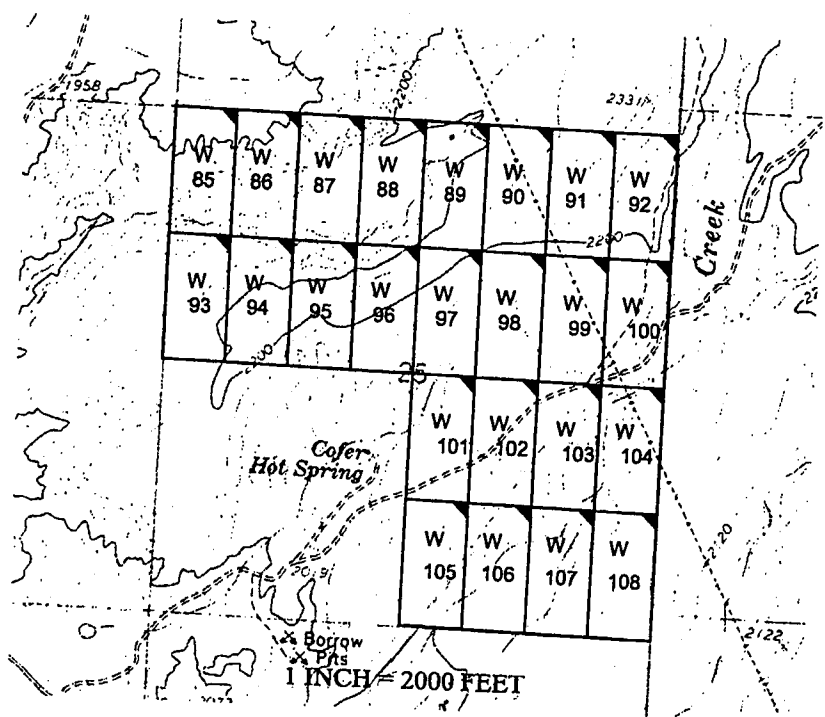
Notice is hereby given that the W-85 placer mining claim of record at the AZ State office of the BLM under serial number AMC 453009 was amended by Zenolith (USA) LLC, a Delaware Corp, owner thereof, whose address is PO Box 130, Arvada, CO 80001. The date of the original location and recording of the location notice in the Official Records of Mohave County, AZ are as follows:

Date of Location Fee#
November 20, 2018 2019002539

The purpose of this amendment is to correct the locator name to Zenolith (USA) LLC

NOTICE IS HEREBY GIVIN that the W- 85 placer mining claim has been located by Zenolith (USA) LLC whose current mailing address is P.O. Box 130, Arvada, Colorado 80001. The general course of this claim is North and South and is situated in Mohave County, Arizona. This claim is approximately 660 feet in width and 1320 feet in length and contains approximately 20 acres. This claim runs from the location monument on which the location notice is posted at the NE corner of the claim approximately 660 feet in a West direction to the West end line and 1320 feet in a South direction to the South end line. This claim is marked by four monuments, one at each corner of the claim, claim monuments are marked with 2"x2"x5' wood post with scribed aluminum tags. The Location Monument on which this notice is posted is situated within Section 25, Township 16 North, Range 13 West, Gila and Salt River Baseline and Meridian, Mohave County, Arizona. This claim encompasses portions of the following legal subdivision (s) and is located by legal subdivision: W2 NW4 NW4 Section 25, Township 16 North, Range 13 West, Gila and Salt River Baseline and Meridian. The locality of this claim with reference to some natural object or permanent monument is as follows: The North East corner of this claim is approximately 5780 feet North and 4620 feet West from the South East corner of Section 25, Township 16 North, Range 13 West, G.&SR.B.M. Amended, DATED AND POSTED ~~on this~~ February 15-2019

BY: *Jim Heninger - Agent*



PHOENIX, ARIZONA
2019 MAR 14 P 12: 27

RECEIVED
CLERK'S OFFICE

AMC 453009

The above map depicts the W - 85 placer mining claim, which is located in Section(s) 25, Township 16 North, Range 13 West, Gila and Salt River Baseline and Meridian, Mohave County, Arizona. The claim corners and Location monuments are marked by 2 inch by 2 inch by 5 foot wooden post with aluminum tags. The bearings and distances between claims are depicted on the map.

After recording please return to
Zenolith (USA) LLC
PO Box 130
Arvada, CO 80001

FEE# 2019009460

OFFICIAL RECORDS
OF MOHAVE COUNTY
KRISTI BLAIR,
COUNTY RECORDER



02/27/2019 03:52 PM Fee: \$10.00

PAGE: 1 of 1

Amended Location Notice For Placer Mining Claim

Notice is hereby given that the W-86 placer mining claim of record at the AZ State office of the BLM under serial number AMC 453010 was amended by Zenolith (USA) LLC a Delaware Corp, owner thereof, whose address is PO Box 130, Arvada, CO 80001. The date of the original location and recording of the location notice in the Official Records of Mohave County, AZ are as follows:

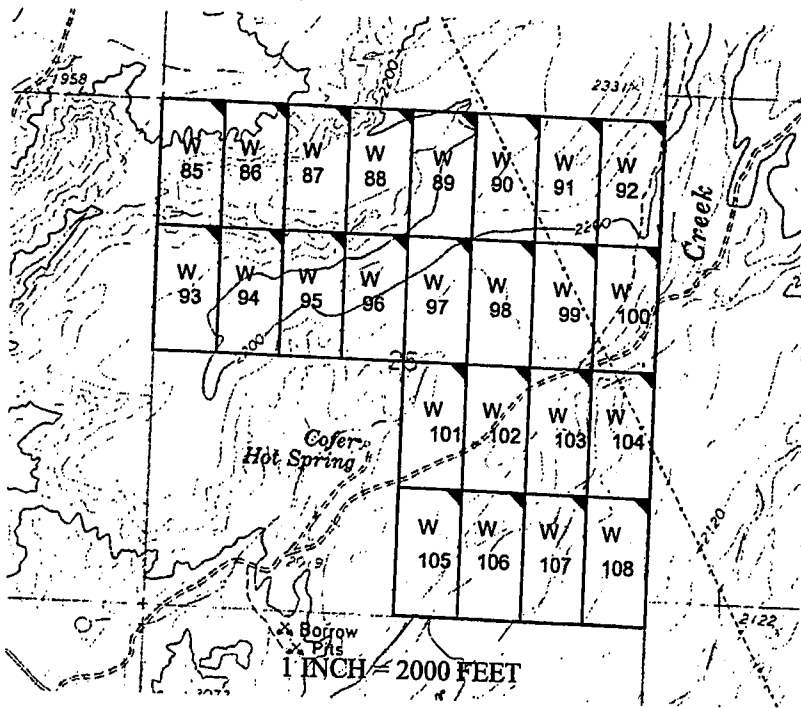
Date of Location	Fee#
November 20, 2018	2019002540

The purpose of this amendment is to correct the locator name to Zenolith (USA) LLC

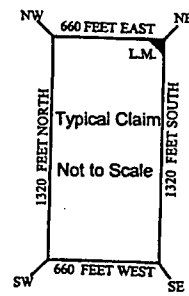
NOTICE IS HEREBY GIVIN that the W- 86 placer mining claim has been located by Zenolith (USA) LLC whose current mailing address is P.O. Box 130, Arvada, Colorado 80001. The general course of this claim is North and South and is situated in Mohave County, Arizona. This claim is approximately 660 feet in width and 1320 feet in length and contains approximately 20 acres. This claim runs from the location monument on which the location notice is posted at the NE corner of the claim approximately 660 feet in a West direction to the West end line and 1320 feet in a South direction to the South end line. This claim is marked by four monuments, one at each corner of the claim, claim monuments are marked with 2"x2"x5' wood post with scribed aluminum tags. The Location Monument on which this notice is posted is situated within Section 25, Township 16 North, Range 13 West, Gila and Salt River Baseline and Meridian, Mohave County, Arizona. This claim encompasses portions of the following legal subdivision (s) and is located by legal subdivision: E2 NW4 NW4 Section 25, Township 16 North, Range 13 West, Gila and Salt River Baseline and Meridian. The locality of this claim with reference to some natural object or permanent monument is as follows: The North East corner of this claim is approximately 5280 feet North and 3960 feet West from the South East corner of Section 25, Township 16 North, Range 13 West, G.&SR.B.M. Amended, DATED AND POSTED ~~on this~~ February 15-2019

BY: Jim Stuehler - Agent

AMC 453010



RECEIVED
BLM ARIZONA DISTRICT OFFICE
2019 MAR 14 P 12:27
PHOENIX, ARIZONA



The above map depicts the W- 86 placer mining claim, which is located in Section(s) 25, Township 16 North, Range 13 West, Gila and Salt River Baseline and Meridian, Mohave County, Arizona. The claim corners and Location monuments are marked by 2 inch by 2 inch by 5 foot wooden post with aluminum tags. The bearings and distances between claims are depicted on the map.

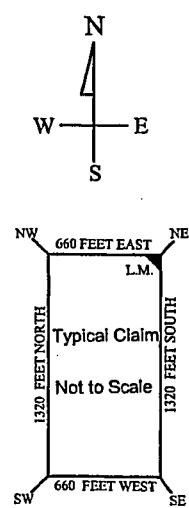
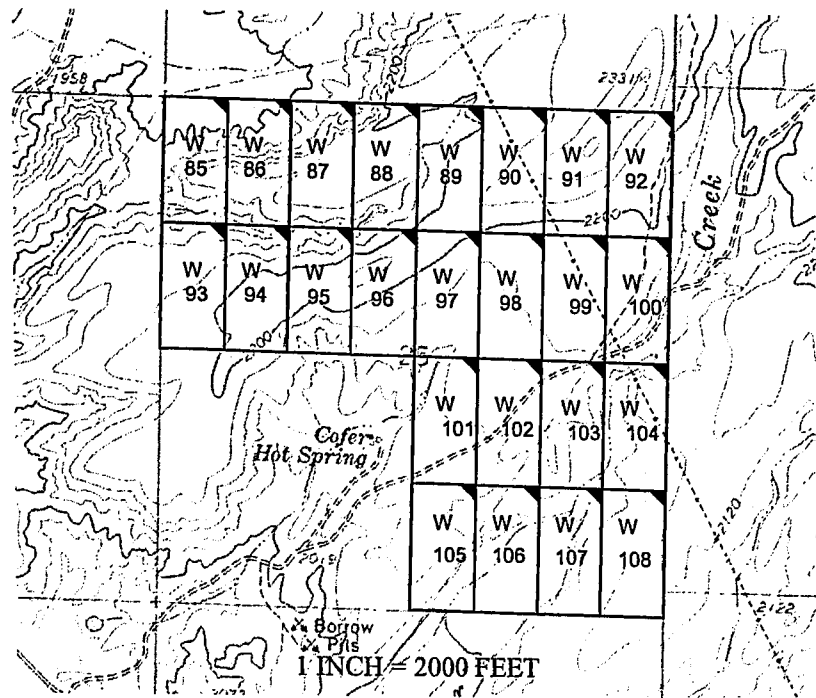
Filed at the request of and return to:
Zenolith LLC
P.O. Box 130
Arvada, Colorado 80001

RECEIVED
BLM AZ STATE OFFICE
2019 JAN 28 P 2:22
PHOENIX, ARIZONA

LOCATION NOTICE FOR PLACER MINING CLAIM

NOTICE IS HEREBY GIVIN that the W- 86 placer mining claim has been located by Zenolith LLC, whose current mailing address is P.O. Box 130, Arvada, Colorado 80001. The general course of this claim is North and South and is situated in Mohave County, Arizona. This claim is approximately 660 feet in width and 1320 feet in length and contains approximately 20 acres. This claim runs from the location monument on which the location notice is posted at the NE corner of the claim approximately 660 feet in a West direction to the West end line and 1320 feet in a South direction to the South end line. This claim is marked by four monuments, one at each corner of the claim, claim monuments are marked with 2"x2"x5' wood post with scribed aluminum tags. The Location Monument on which this notice is posted is situated within Section 25, Township 16 North, Range 13 West, Gila and Salt River Baseline and Meridian, Mohave County, Arizona. This claim encompasses portions of the following legal subdivision (s) and is located by legal subdivision: E2 NW4 NW4 Section 25, Township 16 North, Range 13 West, Gila and Salt River Baseline and Meridian. The locality of this claim with reference to some natural object or permanent monument is as follows: The North East corner of this claim is approximately 5280 feet North and 3960 feet West from the South East corner of Section 25, Township 16 North, Range 13 West, G.&SR.B.M. DATED AND POSTED on the ground this 20 day of November, 2018

BY: Dave Rowe
Dave Rowe, Agent



AMC453010

The above map depicts the W- 86 placer mining claim, which is located in Section(s) 25, Township 16 North, Range 13 West, Gila and Salt River Baseline and Meridian, Mohave County, Arizona. The claim corners and Location monuments are marked by 2 inch by 2 inch by 5 foot wooden post with aluminum tags. The bearings and distances between claims are depicted on the map.

After recording please return to
Zenolith (USA) LLC
PO Box 130
Arvada, CO 80001

FEE# 2019009461

OFFICIAL RECORDS
OF MOHAVE COUNTY
KRISTI BLAIR,
COUNTY RECORDER



02/27/2019 03:52 PM Fee: \$10.00

PAGE: 1 of 1

Amended Location Notice For Placer Mining Claim

Notice is hereby given that the W-87 placer mining claim of record at the AZ State office of the BLM under serial number AMC 453011 was amended by Zenolith (USA) LLC, a Delaware Corp., owner thereof, whose address is PO Box 130, Arvada, CO 80001. The date of the original location and recording of the location notice in the Official Records of Mohave County, AZ are as follows:

Date of Location November 20, 2018 Fee# 2019002541

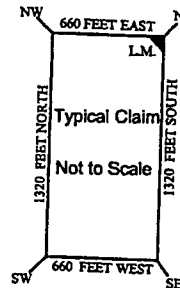
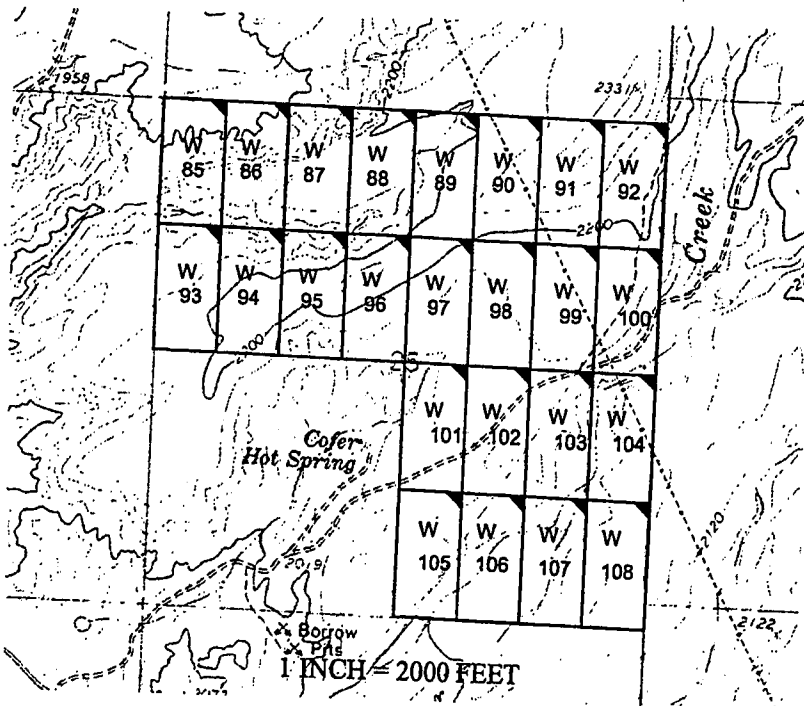
The purpose of this amendment is to correct the locator name to Zenolith (USA) LLC

NOTICE IS HEREBY GIVIN that the W- 87 placer mining claim has been located by Zenolith (USA) LLC whose current mailing address is P.O. Box 130, Arvada, Colorado 80001. The general course of this claim is North and South and is situated in Mohave County, Arizona. This claim is approximately 660 feet in width and 1320 feet in length and contains approximately 20 acres. This claim runs from the location monument on which the location notice is posted at the NE corner of the claim approximately 660 feet in a West direction to the West end line and 1320 feet in a South direction to the South end line. This claim is marked by four monuments, one at each corner of the claim, claim monuments are marked with 2"x2"x5' wood post with scribed aluminum tags. The Location Monument on which this notice is posted is situated within Section 25, Township 16 North, Range 13 West, Gila and Salt River Baseline and Meridian, Mohave County, Arizona. This claim encompasses portions of the following legal subdivision (s) and is located by legal subdivision: W2 NE4 NW4 Section 25, Township 16 North, Range 13 West, Gila and Salt River Baseline and Meridian. The locality of this claim with reference to some natural object or permanent monument is as follows: The North East corner of this claim is approximately 5780 feet North and 3300 feet West from the South East corner of Section 25, Township 16 North, Range 13 West, G.&SR.B.M. Amended, DATED AND POSTED ~~on~~ this February 15-2019

BY: Jim Heulinger - Agent

RECEIVED
BLM ARIZONA REGION
2019 MAR 14 P 12: 27
PHOENIX, ARIZONA

Amc 453011



The above map depicts the W - 87 placer mining claim, which is located in Section(s) 25, Township 16 North, Range 13 West, Gila and Salt River Baseline and Meridian, Mohave County, Arizona. The claim corners and Location monuments are marked by 2 inch by 2 inch by 5 foot wooden post with aluminum tags. The bearings and distances between claims are depicted on the map.

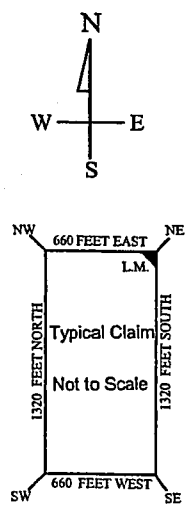
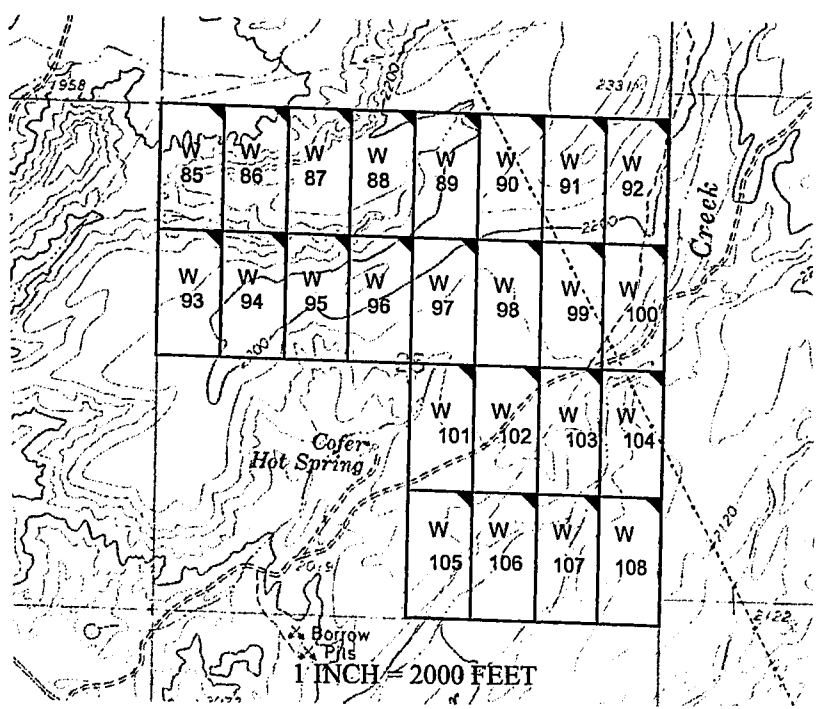
Filed at the request of and return to:
Zenolith LLC
P.O. Box 130
Arvada, Colorado 80001

RECEIVED
BLM AZ STATE OFFICE
2019 JAN 28 P 2:22
PHOENIX, ARIZONA

LOCATION NOTICE FOR PLACER MINING CLAIM

NOTICE IS HEREBY GIVIN that the W- 87 placer mining claim has been located by Zenolith LLC, whose current mailing address is P.O. Box 130, Arvada, Colorado 80001. The general course of this claim is North and South and is situated in Mohave County, Arizona. This claim is approximately 660 feet in width and 1320 feet in length and contains approximately 20 acres. This claim runs from the location monument on which the location notice is posted at the NE corner of the claim approximately 660 feet in a West direction to the West end line and 1320 feet in a South direction to the South end line. This claim is marked by four monuments, one at each corner of the claim, claim monuments are marked with 2"x2"x5' wood post with scribed aluminum tags. The Location Monument on which this notice is posted is situated within Section 25, Township 16 North, Range 13 West, Gila and Salt River Baseline and Meridian, Mohave County, Arizona. This claim encompasses portions of the following legal subdivision (s) and is located by legal subdivision: W2 NE4 NW4 Section 25, Township 16 North, Range 13 West, Gila and Salt River Baseline and Meridian. The locality of this claim with reference to some natural object or permanent monument is as follows: The North East corner of this claim is approximately 5780 feet North and 3300 feet West from the South East corner of Section 25, Township 16 North, Range 13 West, G.&SR.B.M. DATED AND POSTED on the ground this 20 day of November, 2018

BY: Dave Rowe
Dave Rowe, Agent



AN0453011

The above map depicts the W- 87 placer mining claim, which is located in Section(s) 25, Township 16 North, Range 13 West, Gila and Salt River Baseline and Meridian, Mohave County, Arizona. The claim corners and Location monuments are marked by 2 inch by 2 inch by 5 foot wooden post with aluminum tags. The bearings and distances between claims are depicted on the map.

After recording please return to
 Zenolith (USA) LLC
 PO Box 130
 Arvada, CO 80001

FEE# 2019009462

OFFICIAL RECORDS
 OF MOHAVE COUNTY
 KRISTI BLAIR,
 COUNTY RECORDER



02/27/2019 03:52 PM Fee: \$10.00

PAGE: 1 of 1

Amended Location Notice For Placer Mining Claim

Notice is hereby given that the W-88 placer mining claim of record at the AZ State office of the BLM under serial number AMC 453012 was amended by Zenolith (USA) LLC, a Delaware Corp, owner thereof, whose address is PO Box 130, Arvada, CO 80001. The date of the original location and recording of the location notice in the Official Records of Mohave County, AZ are as follows:

Date of Location	Fee#
November 20, 2018	2019002542

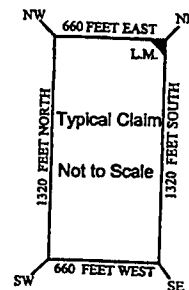
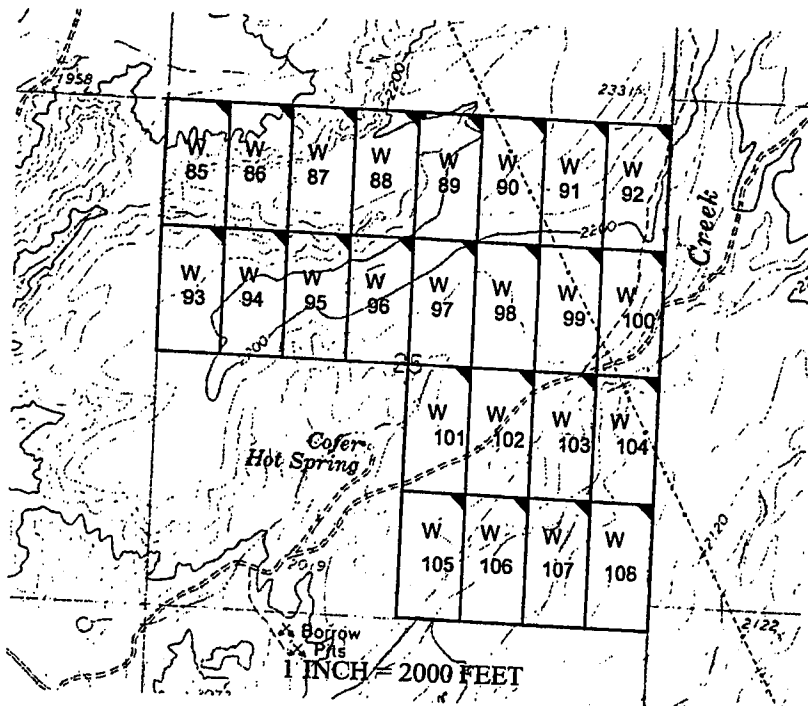
The purpose of this amendment is to correct the locator name to Zenolith (USA) LLC

NOTICE IS HEREBY GIVIN that the W- 88 placer mining claim has been located by Zenolith (USA) LLC whose current mailing address is P.O. Box 130, Arvada, Colorado 80001. The general course of this claim is North and South and is situated in Mohave County, Arizona. This claim is approximately 660 feet in width and 1320 feet in length and contains approximately 20 acres. This claim runs from the location monument on which the location notice is posted at the NE corner of the claim approximately 660 feet in a West direction to the West end line and 1320 feet in a South direction to the South end line. This claim is marked by four monuments, one at each corner of the claim, claim monuments are marked with 2"x2"x5' wood post with scribed aluminum tags. The Location Monument on which this notice is posted is situated within Section 25, Township 16 North, Range 13 West, Gila and Salt River Baseline and Meridian, Mohave County, Arizona. This claim encompasses portions of the following legal subdivision (s) and is located by legal subdivision: E2 NE4 NW4 Section 25, Township 16 North, Range 13 West, Gila and Salt River Baseline and Meridian. The locality of this claim with reference to some natural object or permanent monument is as follows: The North East corner of this claim is approximately 5280 feet North and 2640 feet West from the South East corner of Section 25, Township 16 North, Range 13 West, G.&SR.B.M. Amended, DATED AND POSTED February 15-2019

BY: Jim Seuling - Agent

RECEIVED
 2019 MAR 14 P 12:27
 PHOENIX, ARIZONA

AMC 453012



The above map depicts the W - 88 placer mining claim, which is located in Section(s) 25, Township 16 North, Range 13 West, Gila and Salt River Baseline and Meridian, Mohave County, Arizona. The claim corners and Location monuments are marked by 2 inch by 2 inch by 5 foot wooden post with aluminum tags. The bearings and distances between claims are depicted on the map.

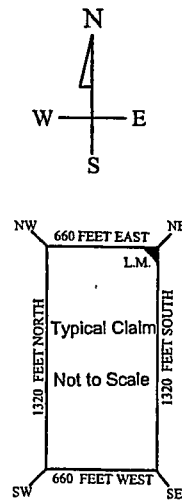
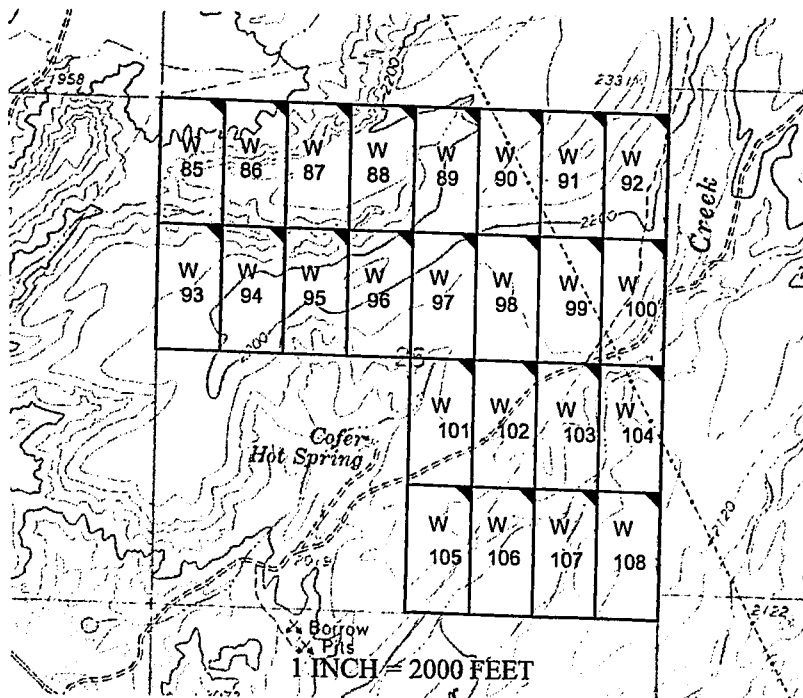
Filed at the request of and return to:
Zenolith LLC
P.O. Box 130
Arvada, Colorado 80001

RECEIVED
BLM AZ STATE OFFICE
2019 JAN 28 P 2:22
PHOENIX, ARIZONA

LOCATION NOTICE FOR PLACER MINING CLAIM

NOTICE IS HEREBY GIVIN that the W- 88 placer mining claim has been located by Zenolith LLC, whose current mailing address is P.O. Box 130, Arvada, Colorado 80001. The general course of this claim is North and South and is situated in Mohave County, Arizona. This claim is approximately 660 feet in width and 1320 feet in length and contains approximately 20 acres. This claim runs from the location monument on which the location notice is posted at the NE corner of the claim approximately 660 feet in a West direction to the West end line and 1320 feet in a South direction to the South end line. This claim is marked by four monuments, one at each corner of the claim, claim monuments are marked with 2"x2"x5' wood post with scribed aluminum tags. The Location Monument on which this notice is posted is situated within Section 25, Township 16 North, Range 13 West, Gila and Salt River Baseline and Meridian, Mohave County, Arizona. This claim encompasses portions of the following legal subdivision(s) and is located by legal subdivision: E2 NE4 NW4 Section 25, Township 16 North, Range 13 West, Gila and Salt River Baseline and Meridian. The locality of this claim with reference to some natural object or permanent monument is as follows: The North East corner of this claim is approximately 5280 feet North and 2640 feet West from the South East corner of Section 25, Township 16 North, Range 13 West, G.&SR.B.M. DATED AND POSTED on the ground this 20 day of November, 2018

BY: Dave Rowe
Dave Rowe, Agent



AM0453012

The above map depicts the W - 88 placer mining claim, which is located in Section(s) 25, Township 16 North, Range 13 West, Gila and Salt River Baseline and Meridian, Mohave County, Arizona. The claim corners and Location monuments are marked by 2 inch by 2 inch by 5 foot wooden post with aluminum tags. The bearings and distances between claims are depicted on the map.

After recording please return to
Zenolith (USA) LLC
PO Box 130
Arvada, CO 80001

FEE# 2019009463

OFFICIAL RECORDS
OF MOHAVE COUNTY
KRISTI BLAIR,
COUNTY RECORDER



02/27/2019 03:52 PM Fee: \$10.00

PAGE: 1 of 1

Amended Location Notice For Placer Mining Claim

Notice is hereby given that the W-89 placer mining claim of record at the AZ State office of the BLM under serial number AMC 453013 was amended by Zenolith (USA) LLC a Delaware Corp, owner thereof, whose address is PO Box 130, Arvada, CO 80001. The date of the original location and recording of the location notice in the Official Records of Mohave County, AZ are as follows:

Date of Location	Fee#
November 20, 2018	2019002543

The purpose of this amendment is to correct the locator name to Zenolith (USA) LLC

NOTICE IS HEREBY GIVIN that the W- 89 placer mining claim has been located by Zenolith (USA) LLC whose current mailing address is P.O. Box 130, Arvada, Colorado 80001. The general course of this claim is North and South and is situated in Mohave County, Arizona. This claim is approximately 660 feet in width and 1320 feet in length and contains approximately 20 acres. This claim runs from the location monument on which the location notice is posted at the NE corner of the claim approximately 660 feet in a West direction to the West end line and 1320 feet in a South direction to the South end line. This claim is marked by four monuments, one at each corner of the claim, claim monuments are marked with 2"x2"x5' wood post with scribed aluminum tags. The Location Monument on which this notice is posted is situated within Section 25, Township 16 North, Range 13 West, Gila and Salt River Baseline and Meridian, Mohave County, Arizona.

This claim encompasses portions of the following legal subdivision (s) and is located by legal subdivision: W2 NW4 NE4 Section 25, Township 16 North, Range 13 West, Gila and Salt River Baseline and Meridian.

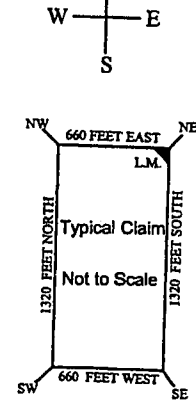
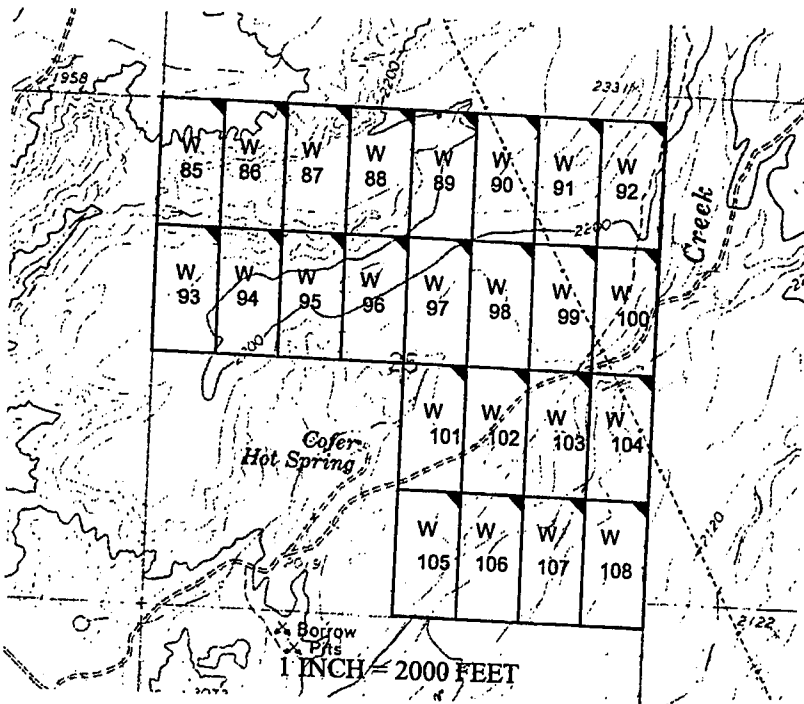
The locality of this claim with reference to some natural object or permanent monument is as follows: The North East corner of this claim is approximately 5280 feet North and 1980 feet West from the South East corner of Section 25, Township 16 North, Range 13 West, G.&SR.B.M.

DATED AND POSTED ~~on~~ this February 15-2019 Amended,

BY: *Jim Guilinger - Agent*

RECEIVED
BLM ARIZONA DISTRICT OFFICE
2019 MAR 14 P 12:27
PHOENIX, ARIZONA

AMC 453013



The above map depicts the W- 89 placer mining claim, which is located in Section(s) 25, Township 16 North, Range 13 West, Gila and Salt River Baseline and Meridian, Mohave County, Arizona. The claim corners and Location monuments are marked by 2 inch by 2 inch by 5 foot wooden post with aluminum tags. The bearings and distances between claims are depicted on the map.

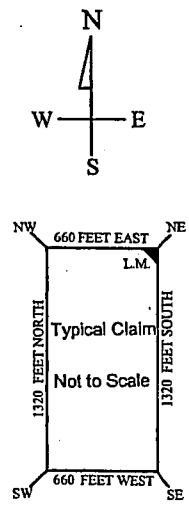
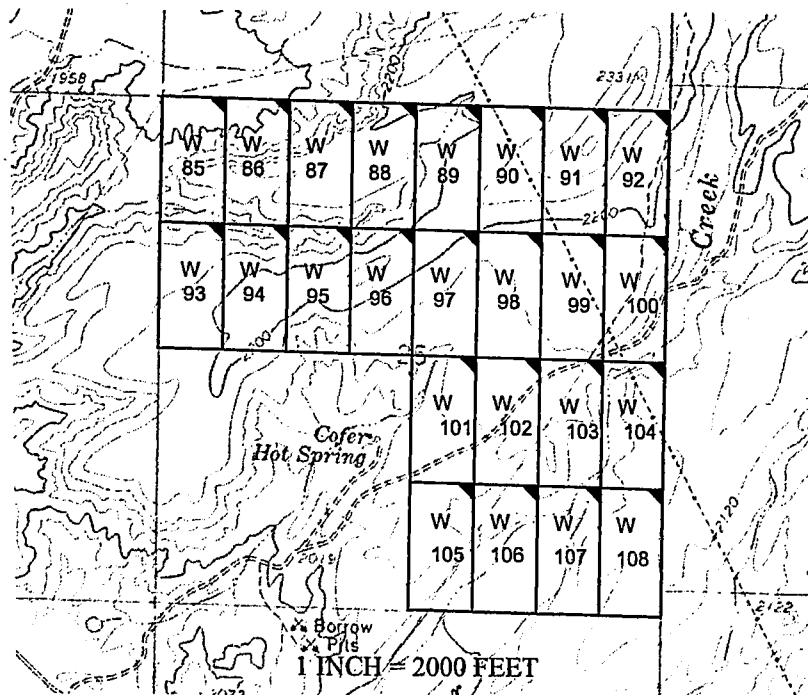
Filed at the request of and return to:
Zenolith LLC
P.O. Box 130
Arvada, Colorado 80001

RECEIVED
BLM AZ STATE OFFICE
2019 JAN 28 P 2:22
PHOENIX, ARIZONA

LOCATION NOTICE FOR PLACER MINING CLAIM

NOTICE IS HEREBY GIVIN that the W- 89 placer mining claim has been located by Zenolith LLC, whose current mailing address is P.O. Box 130, Arvada, Colorado 80001. The general course of this claim is North and South and is situated in Mohave County, Arizona. This claim is approximately 660 feet in width and 1320 feet in length and contains approximately 20 acres. This claim runs from the location monument on which the location notice is posted at the NE corner of the claim approximately 660 feet in a West direction to the West end line and 1320 feet in a South direction to the South end line. This claim is marked by four monuments, one at each corner of the claim, claim monuments are marked with 2"x2"x5' wood post with scribed aluminum tags. The Location Monument on which this notice is posted is situated within Section 25, Township 16 North, Range 13 West, Gila and Salt River Baseline and Meridian, Mohave County, Arizona. This claim encompasses portions of the following legal subdivision: W2 NW4 NE4 Section 25, Township 16 North, Range 13 West, Gila and Salt River Baseline and Meridian. The locality of this claim with reference to some natural object or permanent monument is as follows: The North East corner of this claim is approximately 5280 feet North and 1980 feet West from the South East corner of Section 25, Township 16 North, Range 13 West, G.&SR.B.M. DATED AND POSTED on the ground this 20 day of November, 2018

BY: Dave Rowe
Dave Rowe, Agent



AN0453010

The above map depicts the W - 89 placer mining claim, which is located in Section(s) 25, Township 16 North, Range 13 West, Gila and Salt River Baseline and Meridian, Mohave County, Arizona. The claim corners and Location monuments are marked by 2 inch by 2 inch by 5 foot wooden post with aluminum tags. The bearings and distances between claims are depicted on the map.

After recording please return to
Zenolith (USA) LLC
PO Box 130
Arvada, CO 80001

FEE# 2019009464

OFFICIAL RECORDS
OF MOHAVE COUNTY
KRISTI BLAIR,
COUNTY RECORDER



02/27/2019 03:52 PM Fee: \$10.00

PAGE: 1 of 1

Amended Location Notice For Placer Mining Claim

Notice is hereby given that the W-90 placer mining claim of record at the AZ State office of the BLM under serial number AMC 453014 was amended by Zenolith (USA) LLC a Delaware Corp, owner thereof, whose address is PO Box 130, Arvada, CO 80001. The date of the original location and recording of the location notice in the Official Records of Mohave County, AZ are as follows:

Date of Location Fee#
November 20, 2018 2019002544

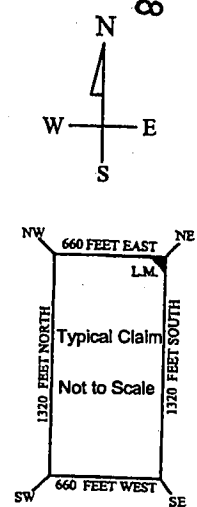
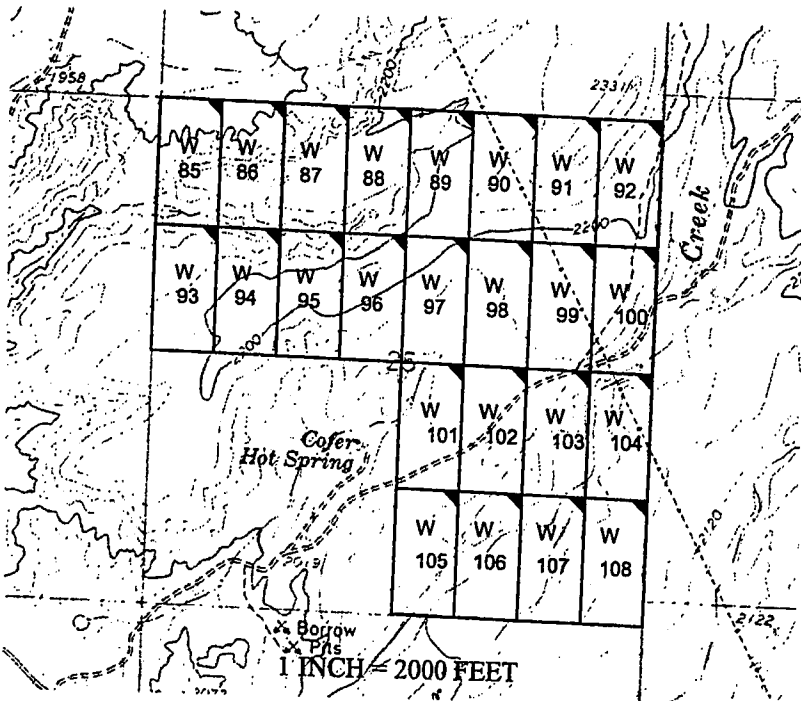
The purpose of this amendment is to correct the locator name to Zenolith (USA) LLC

NOTICE IS HEREBY GIVIN that the W- 90 placer mining claim has been located by Zenolith (USA) LLC whose current mailing address is P.O. Box 130, Arvada, Colorado 80001. The general course of this claim is North and South and is situated in Mohave County, Arizona. This claim is approximately 660 feet in width and 1320 feet in length and contains approximately 20 acres. This claim runs from the location monument on which the location notice is posted at the NE corner of the claim approximately 660 feet in a West direction to the West end line and 1320 feet in a South direction to the South end line. This claim is marked by four monuments, one at each corner of the claim, claim monuments are marked with 2"x2"x5' wood post with scribed aluminum tags. The Location Monument on which this notice is posted is situated within Section 25, Township 16 North, Range 13 West, Gila and Salt River Baseline and Meridian, Mohave County, Arizona. This claim encompasses portions of the following legal subdivision (s) and is located by legal subdivision: E2 NW4 NE4 Section 25, Township 16 North, Range 13 West, Gila and Salt River Baseline and Meridian. The locality of this claim with reference to some natural object or permanent monument is as follows: The North East corner of this claim is approximately 5280 feet North and 1320 feet West from the South East corner of Section 25, Township 16 North, Range 13 West, G. & SR.B.M. Amended, DATED AND POSTED ~~February 15, 2019~~ this February 15-2019

BY: *Jim Keulinger - Agent*

RECEIVED
2019 MAR 14 P 12:28
PHOENIX, ARIZONA

AMC453014



The above map depicts the W- 90 placer mining claim, which is located in Section(s) 25, Township 16 North, Range 13 West, Gila and Salt River Baseline and Meridian, Mohave County, Arizona. The claim corners and Location monuments are marked by 2 inch by 2 inch by 5 foot wooden post with aluminum tags. The bearings and distances between claims are depicted on the map.

Filed at the request of and return to:
Zenolith LLC
P.O. Box 130
Arvada, Colorado 80001

RECEIVED
BLM AZ STATE OFFICE
2019 JAN 28 P 2:25
PHOENIX, ARIZONA

LOCATION NOTICE FOR PLACER MINING CLAIM

NOTICE IS HEREBY GIVIN that the W- 90 placer mining claim has been located by Zenolith LLC, whose current mailing address is P.O. Box 130, Arvada, Colorado 80001. The general course of this claim is North and South and is situated in Mohave County, Arizona. This claim is approximately 660 feet in width and 1320 feet in length and contains approximately 20 acres. This claim runs from the location monument on which the location notice is posted at the NE corner of the claim approximately 660 feet in a West direction to the West end line and 1320 feet in a South direction to the South end line. This claim is marked by four monuments, one at each corner of the claim, claim monuments are marked with 2"x2"x5' wood post with scribed aluminum tags.

The Location Monument on which this notice is posted is situated within Section 25, Township 16 North, Range 13 West, Gila and Salt River Baseline and Meridian, Mohave County, Arizona.

This claim encompasses portions of the following legal subdivision (s) and is located by legal subdivision:

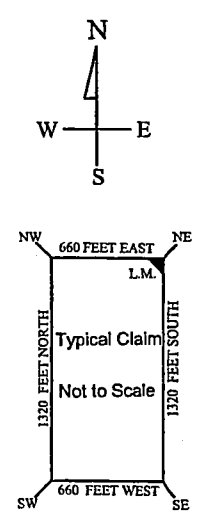
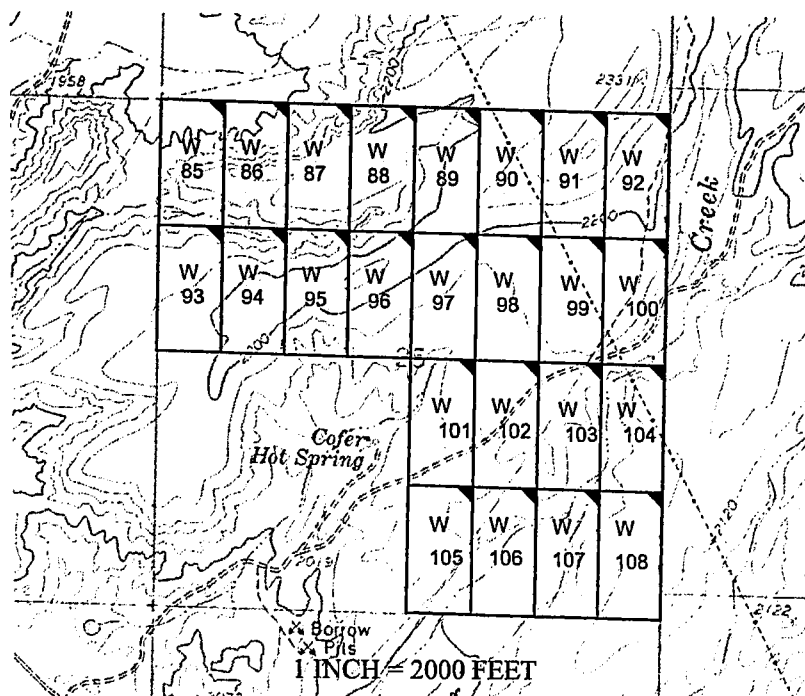
E2 NW4 NE4 Section 25, Township 16 North, Range 13 West, Gila and Salt River Baseline and Meridian.

The locality of this claim with reference to some natural object or permanent monument is as follows:

The North East corner of this claim is approximately 5280 feet North and 1320 feet West from the South East corner of Section 25, Township 16 North, Range 13 West, G.&SR.B.M.

DATED AND POSTED on the ground this 20 day of November, 2018

BY: Dave Rowe
Dave Rowe, Agent



AM0453014

The above map depicts the W- 90 placer mining claim, which is located in Section(s) 25, Township 16 North, Range 13 West, Gila and Salt River Baseline and Meridian, Mohave County, Arizona. The claim corners and Location monuments are marked by 2 inch by 2 inch by 5 foot wooden post with aluminum tags. The bearings and distances between claims are depicted on the map.

After recording please return to
Zenolith (USA) LLC
PO Box 130
Arvada, CO 80001

FEE# 2019009465

OFFICIAL RECORDS
OF MOHAVE COUNTY
KRISTI BLAIR,
COUNTY RECORDER



02/27/2019 03:52 PM Fee: \$10.00

PAGE: 1 of 1

Amended Location Notice For Placer Mining Claim

Notice is hereby given that the W-91 placer mining claim of record at the AZ State office of the BLM under serial number AMC 453015 was amended by Zenolith (USA) LLC, a Delaware Corp, owner thereof, whose address is PO Box 130, Arvada, CO 80001. The date of the original location and recording of the location notice in the Official Records of Mohave County, AZ are as follows:

Date of Location Fee#
November 20, 2018 2019002545

The purpose of this amendment is to correct the locator name to Zenolith (USA) LLC

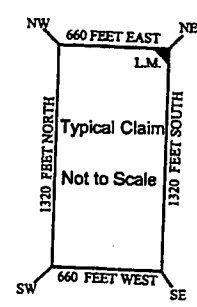
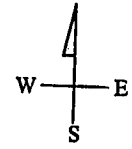
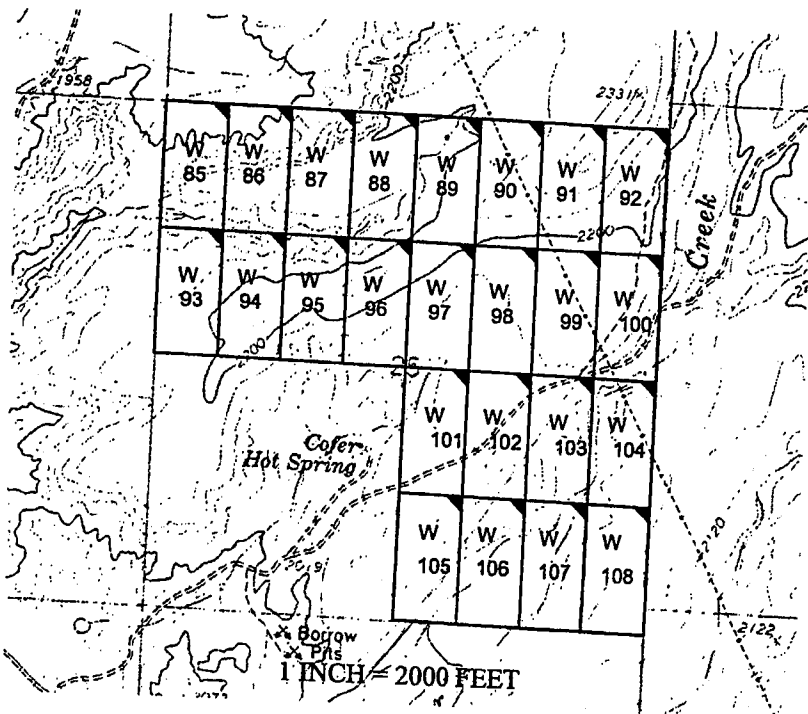
NOTICE IS HEREBY GIVIN that the W- 91 placer mining claim has been located by Zenolith (USA) LLC whose current mailing address is P.O. Box 130, Arvada, Colorado 80001. The general course of this claim is North and South and is situated in Mohave County, Arizona. This claim is approximately 660 feet in width and 1320 feet in length and contains approximately 20 acres. This claim runs from the location monument on which the location notice is posted at the NE corner of the claim approximately 660 feet in a West direction to the West end line and 1320 feet in a South direction to the South end line. This claim is marked by four monuments, one at each corner of the claim, claim monuments are marked with 2"x2"x5' wood post with scribed aluminum tags. The Location Monument on which this notice is posted is situated within Section 25, Township 16 North, Range 13 West, Gila and Salt River Baseline and Meridian, Mohave County, Arizona. This claim encompasses portions of the following legal subdivision (s) and is located by legal subdivision: W2 NE4 NE4 Section 25, Township 16 North, Range 13 West, Gila and Salt River Baseline and Meridian. The locality of this claim with reference to some natural object or permanent monument is as follows:

The North East corner of this claim is approximately 5280 feet North and 660 feet West from the South East corner of Section 25, Township 16 North, Range 13 West, G.&SR.B.M.

DATED AND POSTED ~~February 15-2019~~ this February 15-2019

BY: Jin Seulingen - Agent

PHOENIX, ARIZONA
2019 MAR 14 P 12:28
RECEIVED
AMC 453015



The above map depicts the W - 91 placer mining claim, which is located in Section(s) 25, Township 16 North, Range 13 West, Gila and Salt River Baseline and Meridian, Mohave County, Arizona. The claim corners and Location monuments are marked by 2 inch by 2 inch by 5 foot wooden post with aluminum tags. The bearings and distances between claims are depicted on the map.

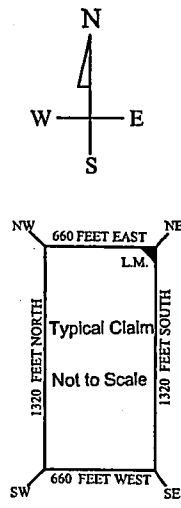
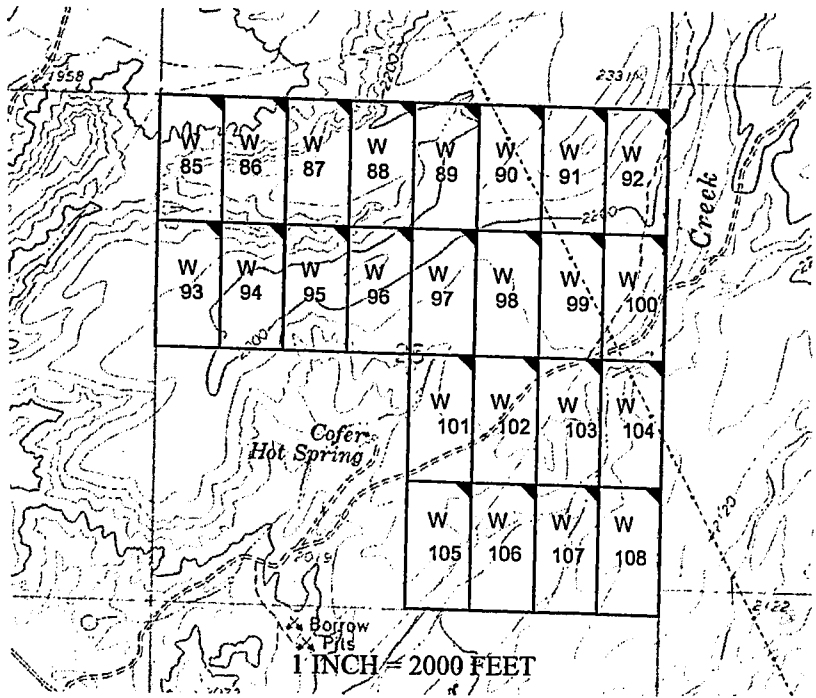
Filed at the request of and return to:
Zenolith LLC
P.O. Box 130
Arvada, Colorado 80001

RECEIVED
BLM AZ STATE OFFICE
2019 JAN 28 P 2:23
PHOENIX, ARIZONA

LOCATION NOTICE FOR PLACER MINING CLAIM

NOTICE IS HEREBY GIVIN that the W- 91 placer mining claim has been located by Zenolith LLC, whose current mailing address is P.O. Box 130, Arvada, Colorado 80001. The general course of this claim is North and South and is situated in Mohave County, Arizona. This claim is approximately 660 feet in width and 1320 feet in length and contains approximately 20 acres. This claim runs from the location monument on which the location notice is posted at the NE corner of the claim approximately 660 feet in a West direction to the West end line and 1320 feet in a South direction to the South end line. This claim is marked by four monuments, one at each corner of the claim, claim monuments are marked with 2"x2"x5' wood post with scribed aluminum tags. The Location Monument on which this notice is posted is situated within Section 25, Township 16 North, Range 13 West, Gila and Salt River Baseline and Meridian, Mohave County, Arizona. This claim encompasses portions of the following legal subdivision (s) and is located by legal subdivision: W2 NE4 NE4 Section 25, Township 16 North, Range 13 West, Gila and Salt River Baseline and Meridian. The locality of this claim with reference to some natural object or permanent monument is as follows: The North East corner of this claim is approximately 5280 feet North and 660 feet West from the South East corner of Section 25, Township 16 North, Range 13 West, G.&SR.B.M. DATED AND POSTED on the ground this 20 day of November, 2018

BY: [Signature]
Dave Rowe, Agent



AMC453015

The above map depicts the W - 91 placer mining claim, which is located in Section(s) 25, Township 16 North, Range 13 West, Gila and Salt River Baseline and Meridian, Mohave County, Arizona. The claim corners and Location monuments are marked by 2 inch by 2 inch by 5 foot wooden post with aluminum tags. The bearings and distances between claims are depicted on the map.

After recording please return to
Zenolith (USA) LLC
PO Box 130
Arvada, CO 80001

FEE# 2019009466

OFFICIAL RECORDS
OF MOHAVE COUNTY
KRISTI BLAIR,
COUNTY RECORDER



02/27/2019 03:52 PM Fee: \$10.00

PAGE: 1 of 1

Amended Location Notice For Placer Mining Claim

Notice is hereby given that the W-92 placer mining claim of record at the AZ State office of the BLM under serial number AMC 453016 was amended by Zenolith (USA) LLC a Delaware Corp, owner thereof, whose address is PO Box 130, Arvada, CO 80001. The date of the original location and recording of the location notice in the Official Records of Mohave County, AZ are as follows:

Date of Location Fee#
November 20, 2018 2019002546

The purpose of this amendment is to correct the locator name to Zenolith (USA) LLC

NOTICE IS HEREBY GIVIN that the W- 92 placer mining claim has been located by Zenolith (USA) LLC whose current mailing address is P.O. Box 130, Arvada, Colorado 80001. The general course of this claim is North and South and is situated in Mohave County, Arizona. This claim is approximately 660 feet in width and 1320 feet in length and contains approximately 20 acres. This claim runs from the location monument on which the location notice is posted at the NE corner of the claim approximately 660 feet in a West direction to the West end line and 1320 feet in a South direction to the South end line. This claim is marked by four monuments, one at each corner of the claim, claim monuments are marked with 2"x2"x5' wood post with scribed aluminum tags. The Location Monument on which this notice is posted is situated within Section 25, Township 16 North, Range 13 West, Gila and Salt River Baseline and Meridian, Mohave County, Arizona.

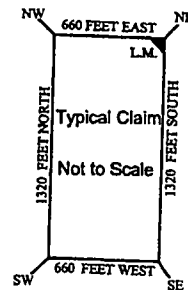
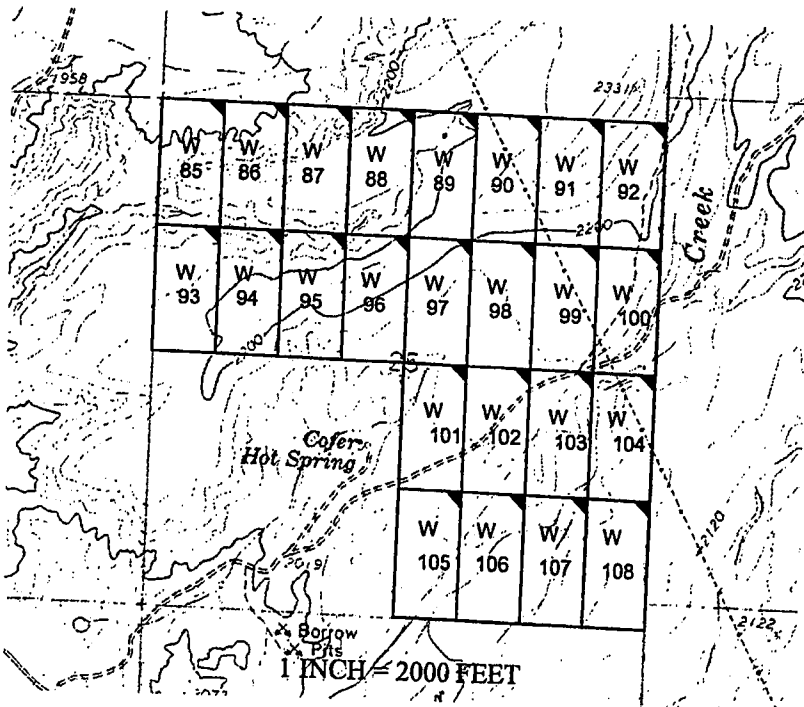
This claim encompasses portions of the following legal subdivision (s) and is located by legal subdivision: E2 NE4 NE4 Section 25, Township 16 North, Range 13 West, Gila and Salt River Baseline and Meridian. The locality of this claim with reference to some natural object or permanent monument is as follows:

The North East corner of this claim is approximately 5280 feet North and 0 feet West from the South East corner of Section 25, Township 16 North, Range 13 West, G.&SR.B.M. Amended
DATED AND POSTED this February 15-2019

BY: Jim Heilinger - Agent

RECEIVED
DAN A. HARRIS, CLERK
2019 MAR 14 P 12:28
PHOENIX, ARIZONA

AMC 453016



The above map depicts the W- 92 placer mining claim, which is located in Section(s) 25, Township 16 North, Range 13 West, Gila and Salt River Baseline and Meridian, Mohave County, Arizona. The claim corners and Location monuments are marked by 2 inch by 2 inch by 5 foot wooden post with aluminum tags. The bearings and distances between claims are depicted on the map.

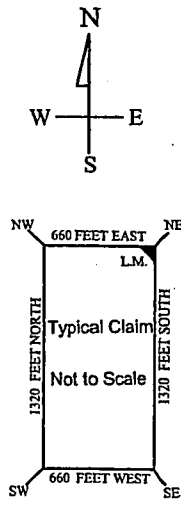
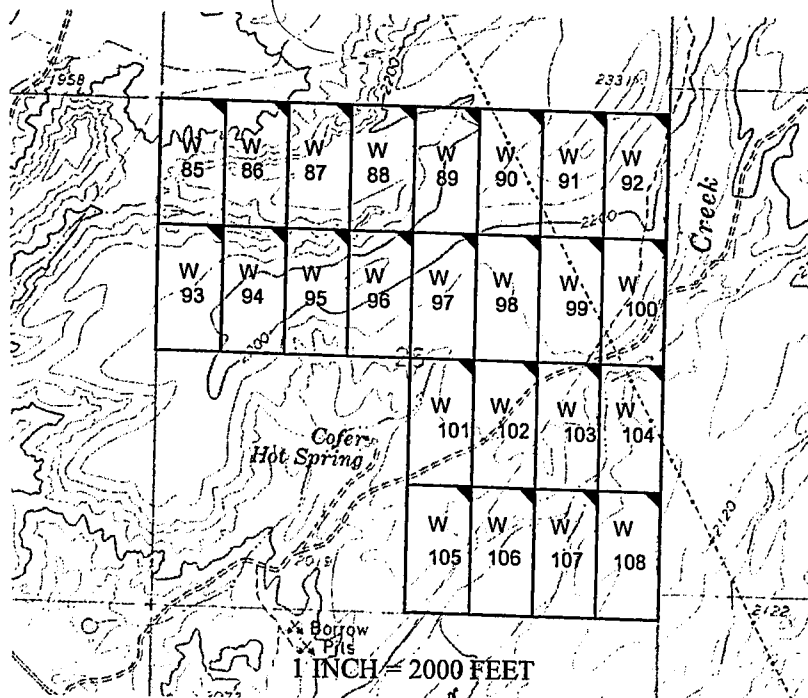
Filed at the request of and return to:
Zenolith LLC
P.O. Box 130
Arvada, Colorado 80001

RECEIVED
BLM AZ STATE OFFICE
2019 JAN 28 P 2:23
PHOENIX, ARIZONA

LOCATION NOTICE FOR PLACER MINING CLAIM

NOTICE IS HEREBY GIVIN that the W- 92 placer mining claim has been located by Zenolith LLC, whose current mailing address is P.O. Box 130, Arvada, Colorado 80001. The general course of this claim is North and South and is situated in Mohave County, Arizona. This claim is approximately 660 feet in width and 1320 feet in length and contains approximately 20 acres. This claim runs from the location monument on which the location notice is posted at the NE corner of the claim approximately 660 feet in a West direction to the West end line and 1320 feet in a South direction to the South end line. This claim is marked by four monuments, one at each corner of the claim, claim monuments are marked with 2"x2"x5' wood post with scribed aluminum tags. The Location Monument on which this notice is posted is situated within Section 25, Township 16 North, Range 13 West, Gila and Salt River Baseline and Meridian, Mohave County, Arizona. This claim encompasses portions of the following legal subdivision (s) and is located by legal subdivision: E2 NE4 NE4 Section 25, Township 16 North, Range 13 West, Gila and Salt River Baseline and Meridian. The locality of this claim with reference to some natural object or permanent monument is as follows: The North East corner of this claim is approximately 5280 feet North and 0 feet West from the South East corner of Section 25, Township 16 North, Range 13 West, G.&SR.B.M. DATED AND POSTED on the ground this 20 day of November, 2018

BY: Dave Rowe
Dave Rowe, Agent



AN0453010

The above map depicts the W - 92 placer mining claim, which is located in Section(s) 25, Township 16 North, Range 13 West, Gila and Salt River Baseline and Meridian, Mohave County, Arizona. The claim corners and Location monuments are marked by 2 inch by 2 inch by 5 foot wooden post with aluminum tags. The bearings and distances between claims are depicted on the map.

After recording please return to
Zenolith (USA) LLC
PO Box 130
Arvada, CO 80001

FEE# 2019009467

OFFICIAL RECORDS
OF MOHAVE COUNTY
KRISTI BLAIR,
COUNTY RECORDER



02/27/2019 03:52 PM Fee: \$10.00

PAGE: 1 of 1

Amended Location Notice For Placer Mining Claim

Notice is hereby given that the W-93 placer mining claim of record at the AZ State office of the BLM under serial number AMC 453017 was amended by Zenolith (USA) LLC, a Delaware Corp, owner thereof, whose address is PO Box 130, Arvada, CO 80001. The date of the original location and recording of the location notice in the Official Records of Mohave County, AZ are as follows:

Date of Location November 20, 2018 Fee# 2019002547

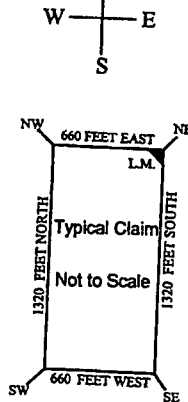
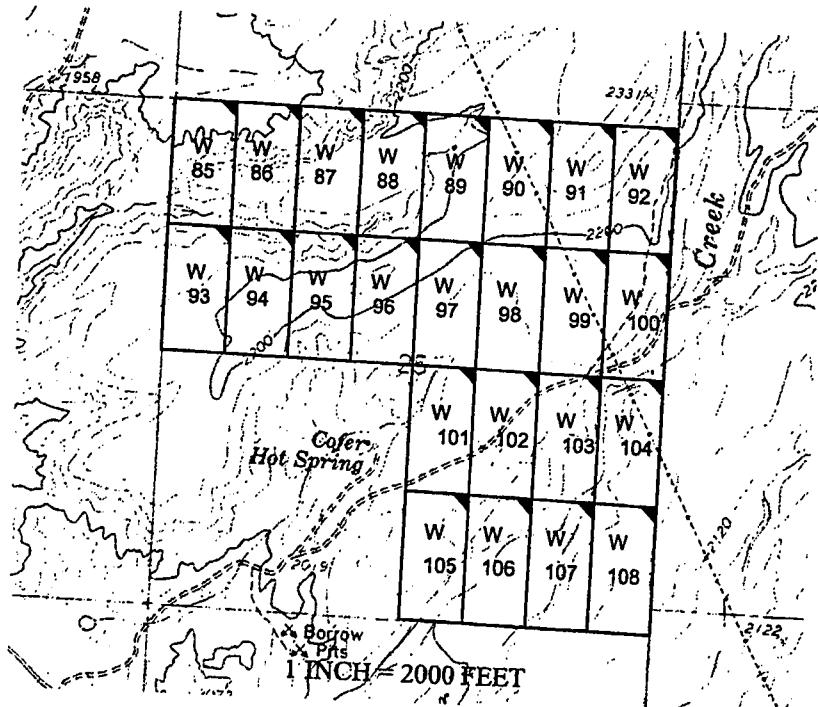
The purpose of this amendment is to correct the locator name to Zenolith (USA) LLC

NOTICE IS HEREBY GIVIN that the W- 93 placer mining claim has been located by Zenolith (USA) LLC whose current mailing address is P.O. Box 130, Arvada, Colorado 80001. The general course of this claim is North and South and is situated in Mohave County, Arizona. This claim is approximately 660 feet in width and 1320 feet in length and contains approximately 20 acres. This claim runs from the location monument on which the location notice is posted at the NE corner of the claim approximately 660 feet in a West direction to the West end line and 1320 feet in a South direction to the South end line. This claim is marked by four monuments, one at each corner of the claim, claim monuments are marked with 2"x2"x5' wood post with scribed aluminum tags. The Location Monument on which this notice is posted is situated within Section 25, Township 16 North, Range 13 West, Gila and Salt River Baseline and Meridian, Mohave County, Arizona. This claim encompasses portions of the following legal subdivision (s) and is located by legal subdivision: W2 SW4 NW4 Section 25, Township 16 North, Range 13 West, Gila and Salt River Baseline and Meridian. The locality of this claim with reference to some natural object or permanent monument is as follows: The North East corner of this claim is approximately 3960 feet North and 4620 feet West from the South East corner of Section 25, Township 16 North, Range 13 West, G.&SR.B.M. *Amended,*
DATED AND POSTED ~~02/27/2019~~ this February 15-2019

BY: *Jim Beilinger - Agent*

Amc 453017

RECEIVED
BLM ARIZONA OFFICE
2019 MAR 14 P 12:28
PHOENIX, ARIZONA



The above map depicts the W- 93 placer mining claim, which is located in Section(s) 25, Township 16 North, Range 13 West, Gila and Salt River Baseline and Meridian, Mohave County, Arizona. The claim corners and Location monuments are marked by 2 inch by 2 inch by 5 foot wooden post with aluminum tags. The bearings and distances between claims are depicted on the map.

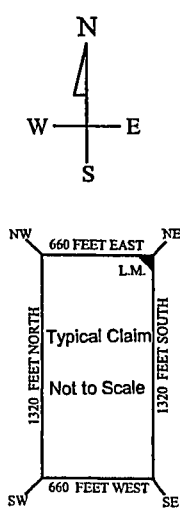
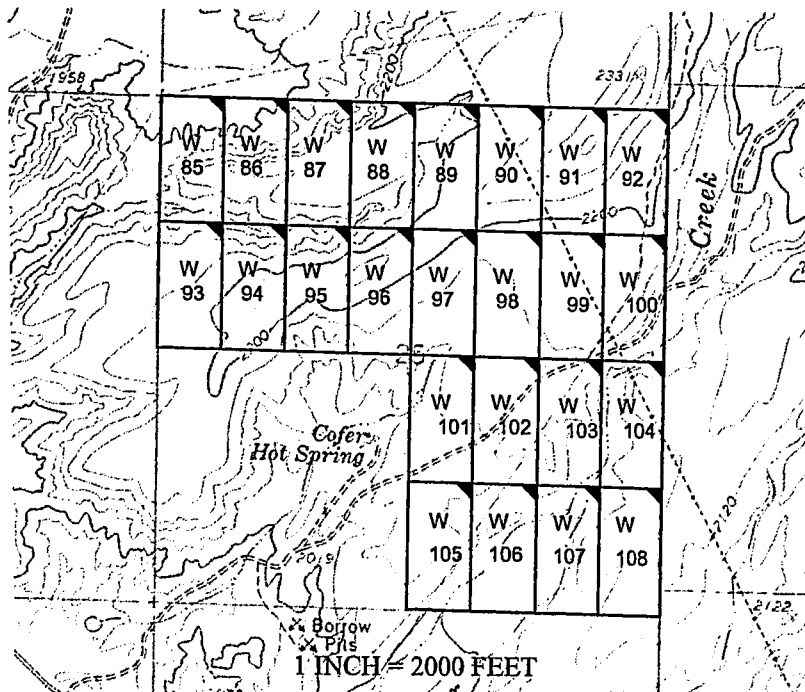
Filed at the request of and return to:
Zenolith LLC
P.O. Box 130
Arvada, Colorado 80001

RECEIVED
BLM AZ STATE OFFICE
2019 JAN 28 P 2:23
PHOENIX, ARIZONA

LOCATION NOTICE FOR PLACER MINING CLAIM

NOTICE IS HEREBY GIVIN that the W- 93 placer mining claim has been located by Zenolith LLC, whose current mailing address is P.O. Box 130, Arvada, Colorado 80001. The general course of this claim is North and South and is situated in Mohave County, Arizona. This claim is approximately 660 feet in width and 1320 feet in length and contains approximately 20 acres. This claim runs from the location monument on which the location notice is posted at the NE corner of the claim approximately 660 feet in a West direction to the West end line and 1320 feet in a South direction to the South end line. This claim is marked by four monuments, one at each corner of the claim, claim monuments are marked with 2"x2"x5' wood post with scribed aluminum tags. The Location Monument on which this notice is posted is situated within Section 25, Township 16 North, Range 13 West, Gila and Salt River Baseline and Meridian, Mohave County, Arizona. This claim encompasses portions of the following legal subdivision (s) and is located by legal subdivision: W2 SW4 NW4 Section 25, Township 16 North, Range 13 West, Gila and Salt River Baseline and Meridian. The locality of this claim with reference to some natural object or permanent monument is as follows: The North East corner of this claim is approximately 3960 feet North and 4620 feet West from the South East corner of Section 25, Township 16 North, Range 13 West, G.&SR.B.M. DATED AND POSTED on the ground this 20 day of November, 2018

BY: Dave Rowe
Dave Rowe, Agent



AM0453017

The above map depicts the W - 93 placer mining claim, which is located in Section(s) 25, Township 16 North, Range 13 West, Gila and Salt River Baseline and Meridian, Mohave County, Arizona. The claim corners and Location monuments are marked by 2 inch by 2 inch by 5 foot wooden post with aluminum tags. The bearings and distances between claims are depicted on the map.

After recording please return to
Zenolith (USA) LLC
PO Box 130
Arvada, CO 80001

FEE# 2019009468

OFFICIAL RECORDS
OF MOHAVE COUNTY
KRISTI BLAIR,
COUNTY RECORDER



02/27/2019 03:52 PM Fee: \$10.00

PAGE: 1 of 1

Amended Location Notice For Placer Mining Claim

Notice is hereby given that the W-94 placer mining claim of record at the AZ State office of the BLM under serial number AMC 453018 was amended by Zenolith (USA) LLC, a Delaware Corp, owner thereof, whose address is PO Box 130, Arvada, CO 80001. The date of the original location and recording of the location notice in the Official Records of Mohave County, AZ are as follows:

Date of Location	Fee#
November 20, 2018	2019002548

The purpose of this amendment is to correct the locator name to Zenolith (USA) LLC

NOTICE IS HEREBY GIVIN that the W- 94 placer mining claim has been located by Zenolith (USA) LLC whose current mailing address is P.O. Box 130, Arvada, Colorado 80001. The general course of this claim is North and South and is situated in Mohave County, Arizona. This claim is approximately 660 feet in width and 1320 feet in length and contains approximately 20 acres. This claim runs from the location monument on which the location notice is posted at the NE corner of the claim approximately 660 feet in a West direction to the West end line and 1320 feet in a South direction to the South end line. This claim is marked by four monuments, one at each corner of the claim, claim monuments are marked with 2"x2"x5' wood post with scribed aluminum tags.

The Location Monument on which this notice is posted is situated within Section 25, Township 16 North, Range 13 West, Gila and Salt River Baseline and Meridian, Mohave County, Arizona.

This claim encompasses portions of the following legal subdivision (s) and is located by legal subdivision:

E2 SW4 NW4 Section 25, Township 16 North, Range 13 West, Gila and Salt River Baseline and Meridian.

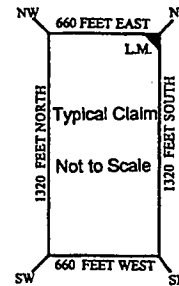
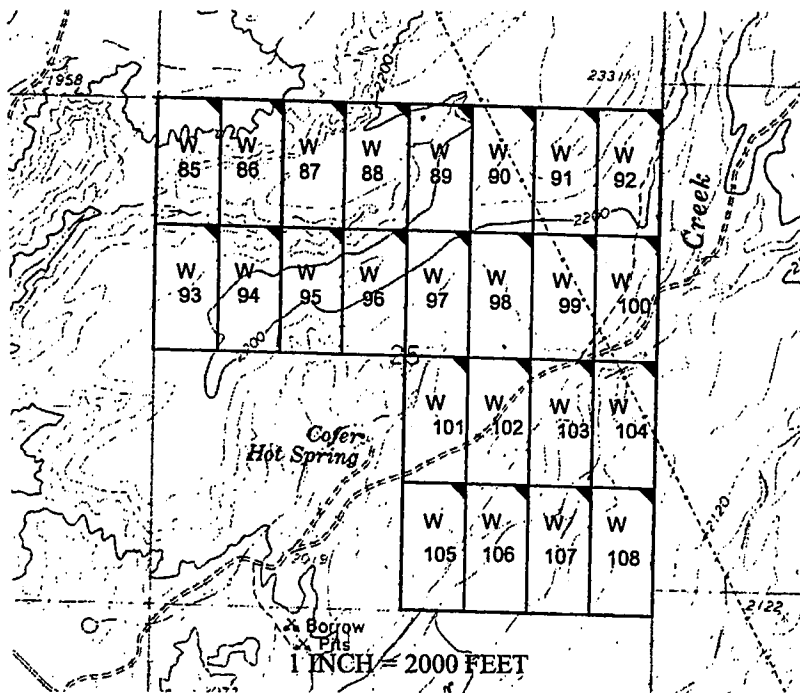
The locality of this claim with reference to some natural object or permanent monument is as follows:

The North East corner of this claim is approximately 3960 feet North and 3960 feet West from the South East corner of Section 25, Township 16 North, Range 13 West, G.&SR.B.M. *Amended,*
DATED AND POSTED ~~February 15, 2019~~ this February 15-2019

BY: *Jim Buelinger - Agent*

AMC453018

PHOENIX, ARIZONA
2019 MAR 14 P 12: 28
BLM RECEIVED



The above map depicts the W- 94 placer mining claim, which is located in Section(s) 25, Township 16 North, Range 13 West, Gila and Salt River Baseline and Meridian, Mohave County, Arizona. The claim corners and Location monuments are marked by 2 inch by 2 inch by 5 foot wooden post with aluminum tags. The bearings and distances between claims are depicted on the map.

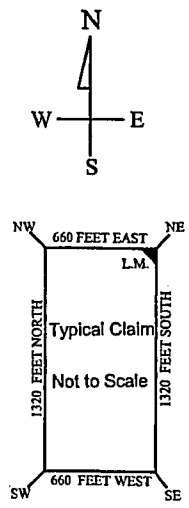
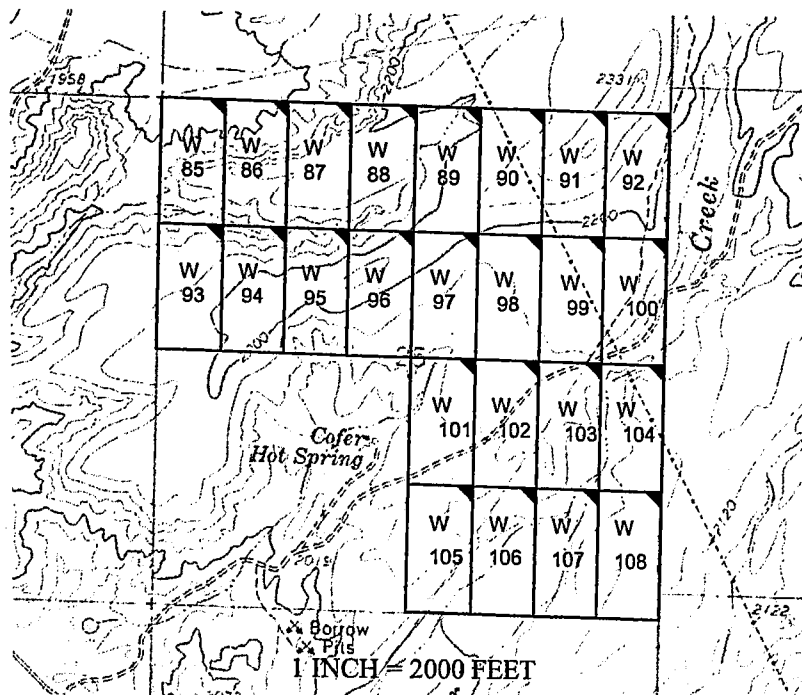
Filed at the request of and return to:
Zenolith LLC
P.O. Box 130
Arvada, Colorado 80001

RECEIVED
BLM AZ STATE OFFICE
2019 JAN 28 P 2:23
PHOENIX, ARIZONA

LOCATION NOTICE FOR PLACER MINING CLAIM

NOTICE IS HEREBY GIVIN that the W- 94 placer mining claim has been located by Zenolith LLC, whose current mailing address is P.O. Box 130, Arvada, Colorado 80001. The general course of this claim is North and South and is situated in Mohave County, Arizona. This claim is approximately 660 feet in width and 1320 feet in length and contains approximately 20 acres. This claim runs from the location monument on which the location notice is posted at the NE corner of the claim approximately 660 feet in a West direction to the West end line and 1320 feet in a South direction to the South end line. This claim is marked by four monuments, one at each corner of the claim, claim monuments are marked with 2"x2"x5' wood post with scribed aluminum tags. The Location Monument on which this notice is posted is situated within Section 25, Township 16 North, Range 13 West, Gila and Salt River Baseline and Meridian, Mohave County, Arizona. This claim encompasses portions of the following legal subdivision (s) and is located by legal subdivision: E2 SW4 NW4 Section 25, Township 16 North, Range 13 West, Gila and Salt River Baseline and Meridian. The locality of this claim with reference to some natural object or permanent monument is as follows: The North East corner of this claim is approximately 3960 feet North and 3960 feet West from the South East corner of Section 25, Township 16 North, Range 13 West, G.&SR.B.M. DATED AND POSTED on the ground this 20 day of November, 2018

BY: Dave Rowe
Dave Rowe, Agent



AM0453018

The above map depicts the W - 94 placer mining claim, which is located in Section(s) 25, Township 16 North, Range 13 West, Gila and Salt River Baseline and Meridian, Mohave County, Arizona. The claim corners and Location monuments are marked by 2 inch by 2 inch by 5 foot wooden post with aluminum tags. The bearings and distances between claims are depicted on the map.

After recording please return to
Zenolith (USA) LLC
PO Box 130
Arvada, CO 80001

FEE# 2019009469

OFFICIAL RECORDS
OF MOHAVE COUNTY
KRISTI BLAIR,
COUNTY RECORDER



02/27/2019 03:52 PM Fee: \$10.00

PAGE: 1 of 1

Amended Location Notice For Placer Mining Claim

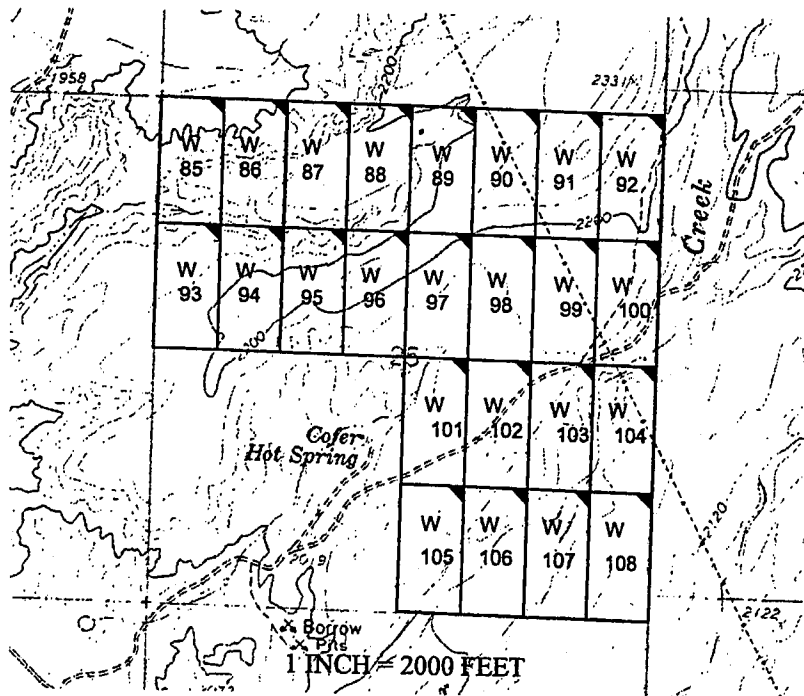
Notice is hereby given that the W-95 placer mining claim of record at the AZ State office of the BLM under serial number AMC 453019 was amended by Zenolith (USA) LLC, a Delaware Corp, owner thereof, whose address is PO Box 130, Arvada, CO 80001. The date of the original location and recording of the location notice in the Official Records of Mohave County, AZ are as follows:

Date of Location Fee#
November 20, 2018 2019002549

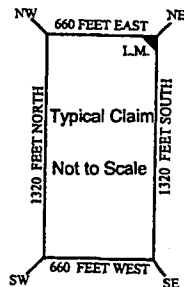
The purpose of this amendment is to correct the locator name to Zenolith (USA) LLC

NOTICE IS HEREBY GIVIN that the W- 95 placer mining claim has been located by Zenolith (USA) LLC whose current mailing address is P.O. Box 130, Arvada, Colorado 80001. The general course of this claim is North and South and is situated in Mohave County, Arizona. This claim is approximately 660 feet in width and 1320 feet in length and contains approximately 20 acres. This claim runs from the location monument on which the location notice is posted at the NE corner of the claim approximately 660 feet in a West direction to the West end line and 1320 feet in a South direction to the South end line. This claim is marked by four monuments, one at each corner of the claim, claim monuments are marked with 2"x2"x5' wood post with scribed aluminum tags. The Location Monument on which this notice is posted is situated within Section 25, Township 16 North, Range 13 West, Gila and Salt River Baseline and Meridian, Mohave County, Arizona. This claim encompasses portions of the following legal subdivision (s) and is located by legal subdivision: W2 SE4 NW4 Section 25, Township 16 North, Range 13 West, Gila and Salt River Baseline and Meridian. The locality of this claim with reference to some natural object or permanent monument is as follows: The North East corner of this claim is approximately 3960 feet North and 3300 feet West from the South East corner of Section 25, Township 16 North, Range 13 West, G.&SR.B.M. Amended;
DATED AND POSTED ~~on~~ this February 15-2019

BY: Jim Heubinger - Agent



PHOENIX, ARIZONA
2019 MAR 14 P 12:28
BLM RECEIVED



The above map depicts the W- 95 placer mining claim, which is located in Section(s) 25, Township 16 North, Range 13 West, Gila and Salt River Baseline and Meridian, Mohave County, Arizona. The claim corners and Location monuments are marked by 2 inch by 2 inch by 5 foot wooden post with aluminum tags. The bearings and distances between claims are depicted on the map.

AMC 453019

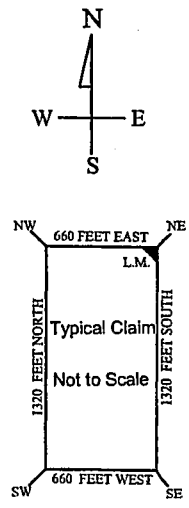
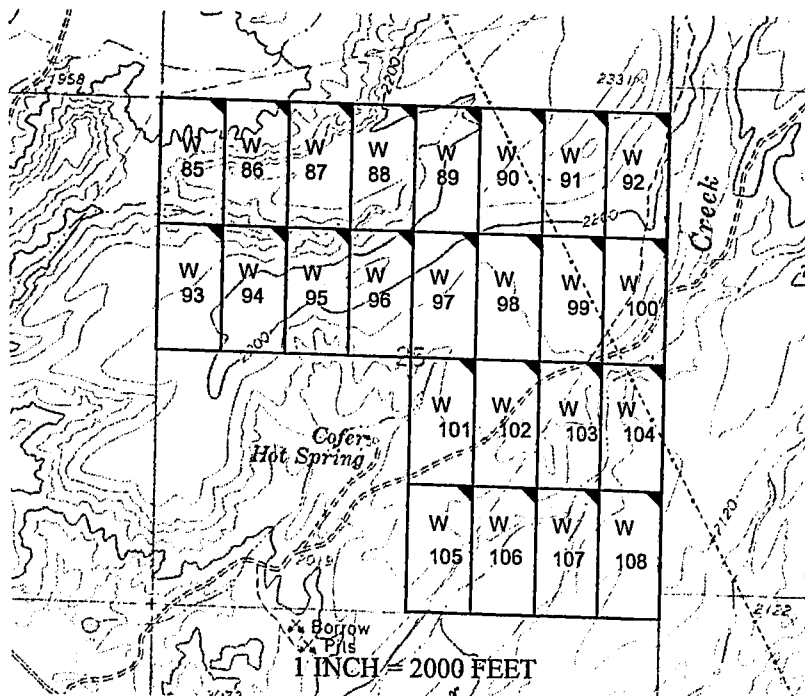
Filed at the request of and return to:
Zenolith LLC
P.O. Box 130
Arvada, Colorado 80001

RECEIVED
BLM AZ STATE OFFICE
2019 JAN 28 P 2:23
PHOENIX, ARIZONA

LOCATION NOTICE FOR PLACER MINING CLAIM

NOTICE IS HEREBY GIVIN that the W- 95 placer mining claim has been located by Zenolith LLC, whose current mailing address is P.O. Box 130, Arvada, Colorado 80001. The general course of this claim is North and South and is situated in Mohave County, Arizona. This claim is approximately 660 feet in width and 1320 feet in length and contains approximately 20 acres. This claim runs from the location monument on which the location notice is posted at the NE corner of the claim approximately 660 feet in a West direction to the West end line and 1320 feet in a South direction to the South end line. This claim is marked by four monuments, one at each corner of the claim, claim monuments are marked with 2"x2"x5' wood post with scribed aluminum tags. The Location Monument on which this notice is posted is situated within Section 25, Township 16 North, Range 13 West, Gila and Salt River Baseline and Meridian, Mohave County, Arizona. This claim encompasses portions of the following legal subdivision (s) and is located by legal subdivision: W2 SE4 NW4 Section 25, Township 16 North, Range 13 West, Gila and Salt River Baseline and Meridian. The locality of this claim with reference to some natural object or permanent monument is as follows: The North East corner of this claim is approximately 3960 feet North and 3300 feet West from the South East corner of Section 25, Township 16 North, Range 13 West, G.&SR.B.M. DATED AND POSTED on the ground this 20 day of November, 2018

BY: Dave Rowe
Dave Rowe, Agent



AM0453019

The above map depicts the W - 95 placer mining claim, which is located in Section(s) 25, Township 16 North, Range 13 West, Gila and Salt River Baseline and Meridian, Mohave County, Arizona. The claim corners and Location monuments are marked by 2 inch by 2 inch by 5 foot wooden post with aluminum tags. The bearings and distances between claims are depicted on the map.

After recording please return to
Zenolith (USA) LLC
PO Box 130
Arvada, CO 80001

FEE# 2019009470

OFFICIAL RECORDS
OF MOHAVE COUNTY
KRISTI BLAIR
COUNTY RECORDER



02/27/2019 03:52 PM Fee: \$10.00

PAGE: 1 of 1

Amended Location Notice For Placer Mining Claim

Notice is hereby given that the W-96 placer mining claim of record at the AZ State office of the BLM under serial number AMC 453020 was amended by Zenolith (USA) LLC, a Delaware Corp, owner thereof, whose address is PO Box 130, Arvada, CO 80001. The date of the original location and recording of the location notice in the Official Records of Mohave County, AZ are as follows:

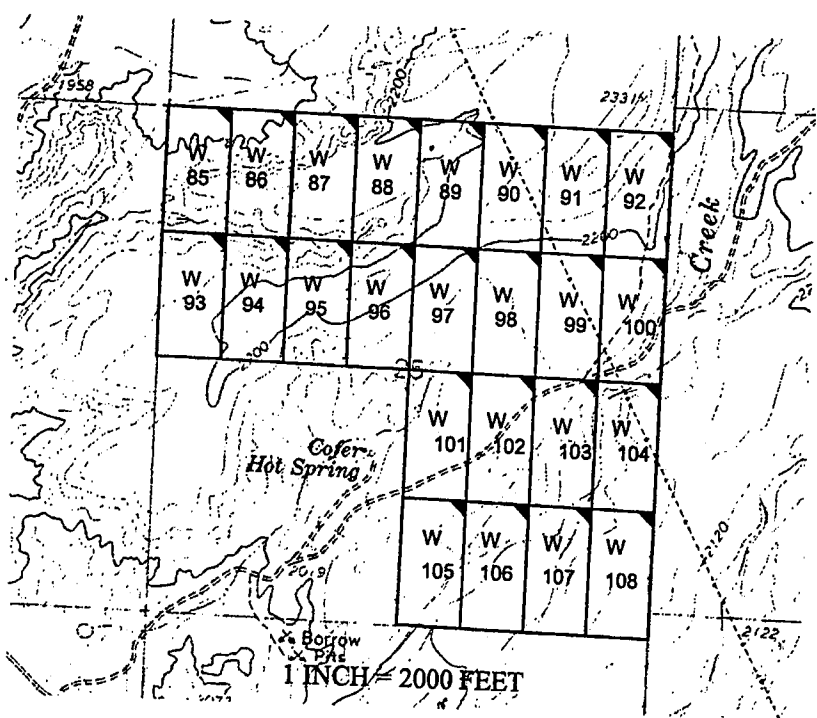
Date of Location November 20, 2018 Fee# 2019002550

The purpose of this amendment is to correct the locator name to Zenolith (USA) LLC

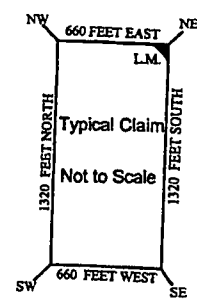
NOTICE IS HEREBY GIVIN that the W- 96 placer mining claim has been located by Zenolith (USA) LLC whose current mailing address is P.O. Box 130, Arvada, Colorado 80001. The general course of this claim is North and South and is situated in Mohave County, Arizona. This claim is approximately 660 feet in width and 1320 feet in length and contains approximately 20 acres. This claim runs from the location monument on which the location notice is posted at the NE corner of the claim approximately 660 feet in a West direction to the West end line and 1320 feet in a South direction to the South end line. This claim is marked by four monuments, one at each corner of the claim, claim monuments are marked with 2"x2"x5' wood post with scribed aluminum tags. The Location Monument on which this notice is posted is situated within Section 25, Township 16 North, Range 13 West, Gila and Salt River Baseline and Meridian, Mohave County, Arizona. This claim encompasses portions of the following legal subdivision (s) and is located by legal subdivision: E2 S E4 NW4 Section 25, Township 16 North, Range 13 West, Gila and Salt River Baseline and Meridian. The locality of this claim with reference to some natural object or permanent monument is as follows: The North East corner of this claim is approximately 3960 feet North and 2640 feet West from the South East corner of Section 25, Township 16 North, Range 13 West, G.&SR.B.M. Amended,
DATED AND POSTED ~~February 15, 2019~~ this February 15-2019

BY: Jim Heubinger - Agent

AM 453020



RECEIVED
BLM ARIZONA
2019 MAR 14 P 12:28
PHOENIX ARIZONA



The above map depicts the W- 96 placer mining claim, which is located in Section(s) 25, Township 16 North, Range 13 West, Gila and Salt River Baseline and Meridian, Mohave County, Arizona. The claim corners and Location monuments are marked by 2 inch by 2 inch by 5 foot wooden post with aluminum tags. The bearings and distances between claims are depicted on the map.

Filed at the request of and return to:
Zenolith LLC
P.O. Box 130
Arvada, Colorado 80001

RECEIVED
BLM AZ STATE OFFICE
2019 JAN 28 P 2:23
PHOENIX, ARIZONA

LOCATION NOTICE FOR PLACER MINING CLAIM

NOTICE IS HEREBY GIVIN that the W- 96 placer mining claim has been located by Zenolith LLC, whose current mailing address is P.O. Box 130, Arvada, Colorado 80001. The general course of this claim is North and South and is situated in Mohave County, Arizona. This claim is approximately 660 feet in width and 1320 feet in length and contains approximately 20 acres. This claim runs from the location monument on which the location notice is posted at the NE corner of the claim approximately 660 feet in a West direction to the West end line and 1320 feet in a South direction to the South end line. This claim is marked by four monuments, one at each corner of the claim, claim monuments are marked with 2"x2"x5' wood post with scribed aluminum tags.

The Location Monument on which this notice is posted is situated within Section 25, Township 16 North, Range 13 West, Gila and Salt River Baseline and Meridian, Mohave County, Arizona.

This claim encompasses portions of the following legal subdivision (s) and is located by legal subdivision:

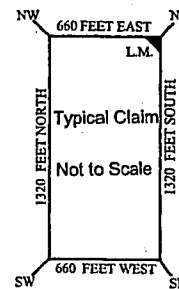
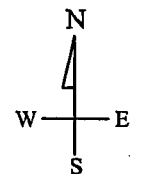
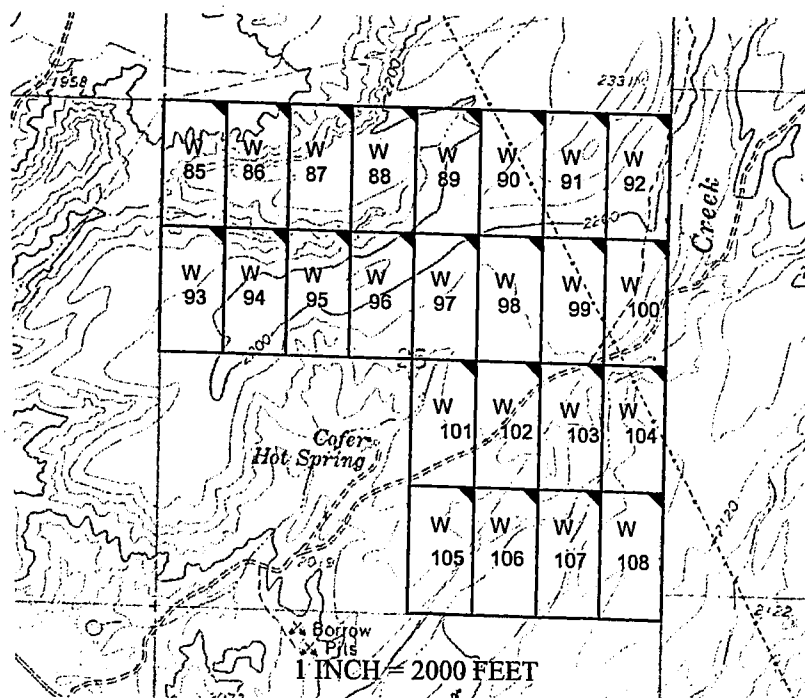
E2 S54 NW4 Section 25, Township 16 North, Range 13 West, Gila and Salt River Baseline and Meridian.

The locality of this claim with reference to some natural object or permanent monument is as follows:

The North East corner of this claim is approximately 3960 feet North and 2640 feet West from the South East corner of Section 25, Township 16 North, Range 13 West, G.&SR.B.M.

DATED AND POSTED on the ground this 20 day of November, 2018

BY: Dave Rowe
Dave Rowe, Agent



AM0453020

The above map depicts the W - 96 placer mining claim, which is located in Section(s) 25, Township 16 North, Range 13 West, Gila and Salt River Baseline and Meridian, Mohave County, Arizona. The claim corners and Location monuments are marked by 2 inch by 2 inch by 5 foot wooden post with aluminum tags. The bearings and distances between claims are depicted on the map.

After recording please return to
Zenolith (USA) LLC
PO Box 130
Arvada, CO 80001

FEE# 2019009471

OFFICIAL RECORDS
OF MOHAVE COUNTY
KRISTI BLAIR,
COUNTY RECORDER



02/27/2019 03:52 PM Fee: \$10.00

PAGE: 1 of 1

Amended Location Notice For Placer Mining Claim

Notice is hereby given that the W-97 placer mining claim of record at the AZ State office of the BLM under serial number AMC 453021 was amended by Zenolith (USA) LLC a Delaware Corp, owner thereof, whose address is PO Box 130, Arvada, CO 80001. The date of the original location and recording of the location notice in the Official Records of Mohave County, AZ are as follows:

Date of Location November 20, 2018 Fee# 2019002551

The purpose of this amendment is to correct the locator name to Zenolith (USA) LLC

NOTICE IS HEREBY GIVIN that the W- 97 placer mining claim has been located by Zenolith (USA) LLC whose current mailing address is P.O. Box 130, Arvada, Colorado 80001. The general course of this claim is North and South and is situated in Mohave County, Arizona. This claim is approximately 660 feet in width and 1320 feet in length and contains approximately 20 acres. This claim runs from the location monument on which the location notice is posted at the NE corner of the claim approximately 660 feet in a West direction to the West end line and 1320 feet in a South direction to the South end line. This claim is marked by four monuments, one at each corner of the claim, claim monuments are marked with 2"x2"x5' wood post with scribed aluminum tags. The Location Monument on which this notice is posted is situated within Section 25, Township 16 North, Range 13 West, Gila and Salt River Baseline and Meridian, Mohave County, Arizona.

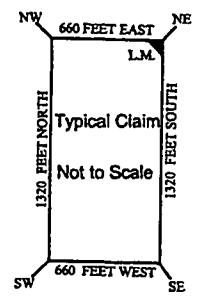
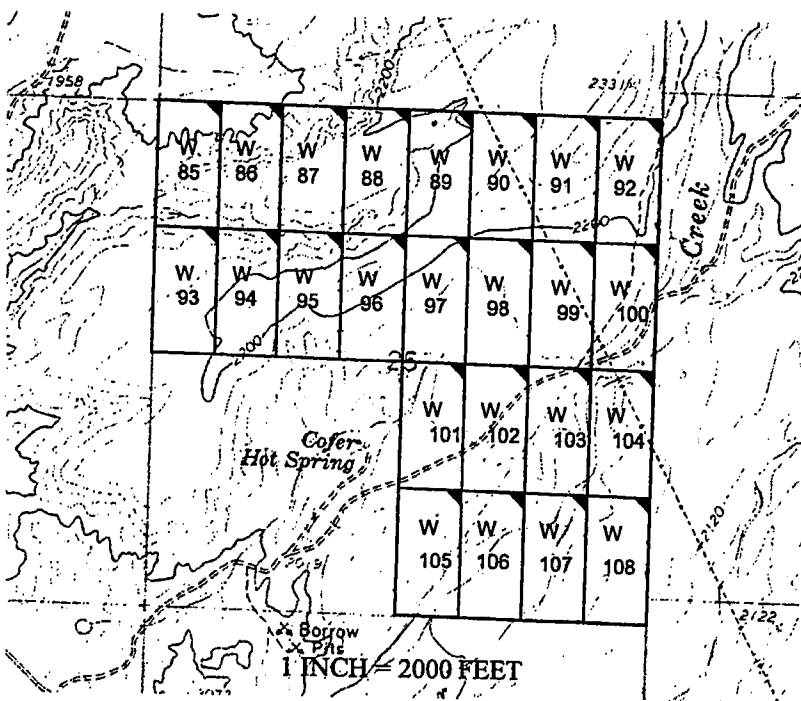
This claim encompasses portions of the following legal subdivision (s) and is located by legal subdivision: W2 SW4 NE4 Section 25, Township 16 North, Range 13 West, Gila and Salt River Baseline and Meridian.

The locality of this claim with reference to some natural object or permanent monument is as follows: The North East corner of this claim is approximately 3960 feet North and 1980 feet West from the South East corner of Section 25, Township 16 North, Range 13 West, G.&SR.B.M. Amended, DATED AND POSTED February 15-2019

BY: Jim Heulinger Agent

Amc453021

RECEIVED
BLM
2019 MAR 14 P 12:28
PHOENIX, ARIZONA



The above map depicts the W- 97 placer mining claim, which is located in Section(s) 25, Township 16 North, Range 13 West, Gila and Salt River Baseline and Meridian, Mohave County, Arizona. The claim corners and Location monuments are marked by 2 inch by 2 inch by 5 foot wooden post with aluminum tags. The bearings and distances between claims are depicted on the map.

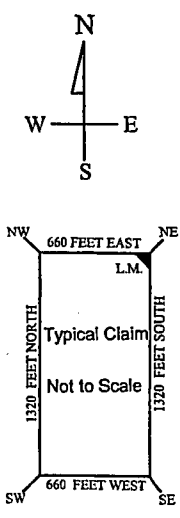
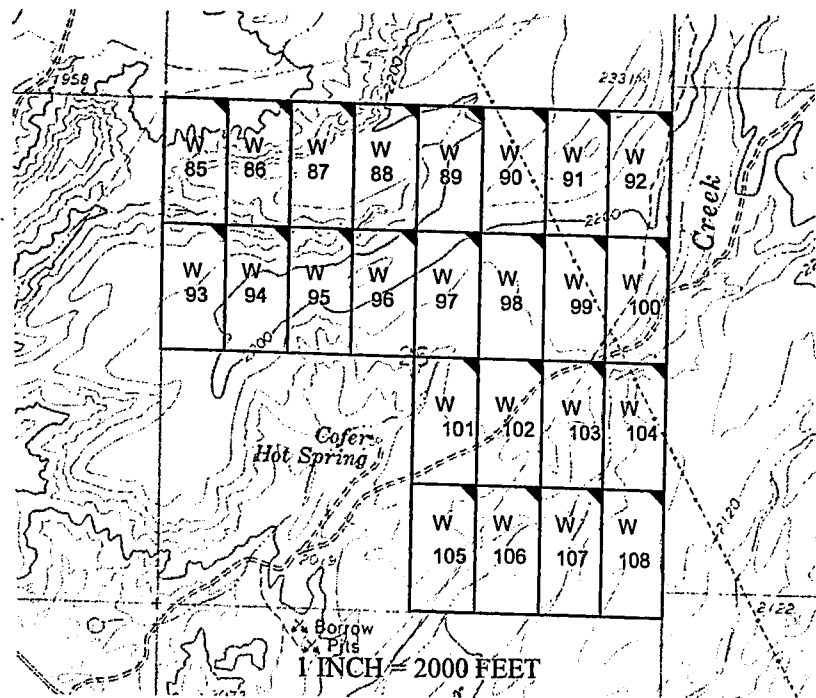
Filed at the request of and return to:
Zenolith LLC
P.O. Box 130
Arvada, Colorado 80001

RECEIVED
BLM AZ STATE OFFICE
2019 JAN 28 P 2:23
PHOENIX, ARIZONA

LOCATION NOTICE FOR PLACER MINING CLAIM

NOTICE IS HEREBY GIVIN that the W- 97 placer mining claim has been located by Zenolith LLC, whose current mailing address is P.O. Box 130, Arvada, Colorado 80001. The general course of this claim is North and South and is situated in Mohave County, Arizona. This claim is approximately 660 feet in width and 1320 feet in length and contains approximately 20 acres. This claim runs from the location monument on which the location notice is posted at the NE corner of the claim approximately 660 feet in a West direction to the West end line and 1320 feet in a South direction to the South end line. This claim is marked by four monuments, one at each corner of the claim, claim monuments are marked with 2"x2"x5' wood post with scribed aluminum tags. The Location Monument on which this notice is posted is situated within Section 25, Township 16 North, Range 13 West, Gila and Salt River Baseline and Meridian, Mohave County, Arizona. This claim encompasses portions of the following legal subdivision (s) and is located by legal subdivision: W2 SW4 NE4 Section 25, Township 16 North, Range 13 West, Gila and Salt River Baseline and Meridian. The locality of this claim with reference to some natural object or permanent monument is as follows: The North East corner of this claim is approximately 3960 feet North and 1980 feet West from the South East corner of Section 25, Township 16 North, Range 13 West, G.&SR.B.M. DATED AND POSTED on the ground this 20 day of November, 2018

BY: Dave Rowe
Dave Rowe, Agent



AMC4530211

The above map depicts the W - 97 placer mining claim, which is located in Section(s) 25, Township 16 North, Range 13 West, Gila and Salt River Baseline and Meridian, Mohave County, Arizona. The claim corners and Location monuments are marked by 2 inch by 2 inch by 5 foot wooden post with aluminum tags. The bearings and distances between claims are depicted on the map.

After recording please return to
Zenolith (USA) LLC
PO Box 130
Arvada, CO 80001

FEE# 2019009472

OFFICIAL RECORDS
OF MOHAVE COUNTY
KRISTI BLAIR,
COUNTY RECORDER



02/27/2019 03:52 PM Fee: \$10.00

PAGE: 1 of 1

Amended Location Notice For Placer Mining Claim

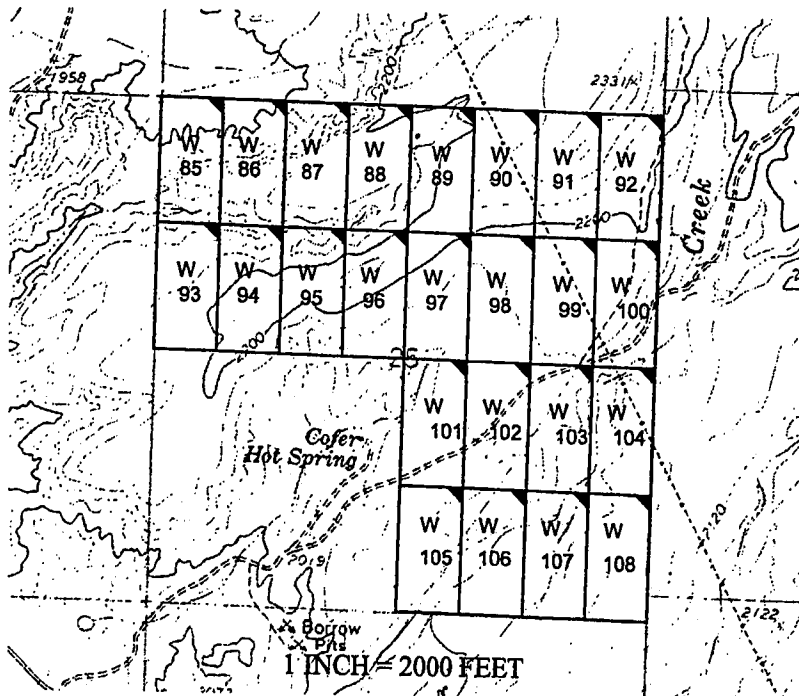
Notice is hereby given that the W-98 placer mining claim of record at the AZ State office of the BLM under serial number AMC 453022 was amended by Zenolith (USA) LLC a Delaware Corp, owner thereof, whose address is PO Box 130, Arvada, CO 80001. The date of the original location and recording of the location notice in the Official Records of Mohave County, AZ are as follows:

Date of Location	Fee#
November 20, 2018	2019002552

The purpose of this amendment is to correct the locator name to Zenolith (USA) LLC

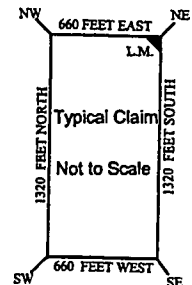
NOTICE IS HEREBY GIVIN that the W- 98 placer mining claim has been located by Zenolith (USA) LLC whose current mailing address is P.O. Box 130, Arvada, Colorado 80001. The general course of this claim is North and South and is situated in Mohave County, Arizona. This claim is approximately 660 feet in width and 1320 feet in length and contains approximately 20 acres. This claim runs from the location monument on which the location notice is posted at the NE corner of the claim approximately 660 feet in a West direction to the West end line and 1320 feet in a South direction to the South end line. This claim is marked by four monuments, one at each corner of the claim, claim monuments are marked with 2"x2"x5' wood post with scribed aluminum tags. The Location Monument on which this notice is posted is situated within Section 25, Township 16 North, Range 13 West, Gila and Salt River Baseline and Meridian, Mohave County, Arizona. This claim encompasses portions of the following legal subdivision (s) and is located by legal subdivision: E2 SW4 NE4 Section 25, Township 16 North, Range 13 West, Gila and Salt River Baseline and Meridian. The locality of this claim with reference to some natural object or permanent monument is as follows: The North East corner of this claim is approximately 3960 feet North and 1320 feet West from the South East corner of Section 25, Township 16 North, Range 13 West, G.&SR.B.M. *Amended,* DATED AND POSTED ~~on this~~ February 15-2019

BY: *Jim Heulinger - Agent*



RECEIVED
BLM ARIZONA RECORDS
2019 MAR 14 P 12:28
PHOENIX, ARIZONA

Am 453022



The above map depicts the W- 98 placer mining claim, which is located in Section(s) 25, Township 16 North, Range 13 West, Gila and Salt River Baseline and Meridian, Mohave County, Arizona. The claim corners and Location monuments are marked by 2 inch by 2 inch by 5 foot wooden post with aluminum tags. The bearings and distances between claims are depicted on the map.

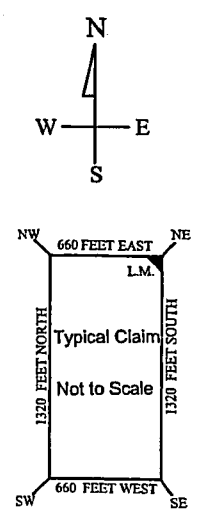
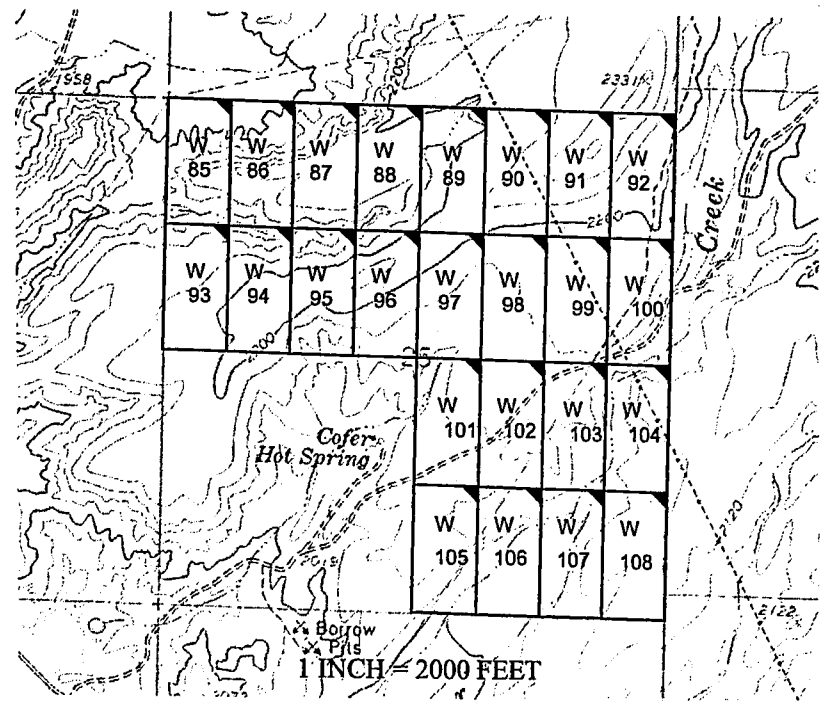
Filed at the request of and return to:
Zenolith LLC
P.O. Box 130
Arvada, Colorado 80001

RECEIVED
BLM AZ STATE OFFICE
2019 JAN 28 P 2:23
PHOENIX, ARIZONA

LOCATION NOTICE FOR PLACER MINING CLAIM

NOTICE IS HEREBY GIVIN that the W- 98 placer mining claim has been located by Zenolith LLC, whose current mailing address is P.O. Box 130, Arvada, Colorado 80001. The general course of this claim is North and South and is situated in Mohave County, Arizona. This claim is approximately 660 feet in width and 1320 feet in length and contains approximately 20 acres. This claim runs from the location monument on which the location notice is posted at the NE corner of the claim approximately 660 feet in a West direction to the West end line and 1320 feet in a South direction to the South end line. This claim is marked by four monuments, one at each corner of the claim, claim monuments are marked with 2"x2"x5' wood post with scribed aluminum tags. The Location Monument on which this notice is posted is situated within Section 25, Township 16 North, Range 13 West, Gila and Salt River Baseline and Meridian, Mohave County, Arizona. This claim encompasses portions of the following legal subdivision (s) and is located by legal subdivision: E2 SW4 NE4 Section 25, Township 16 North, Range 13 West, Gila and Salt River Baseline and Meridian. The locality of this claim with reference to some natural object or permanent monument is as follows: The North East corner of this claim is approximately 3960 feet North and 1320 feet West from the South East corner of Section 25, Township 16 North, Range 13 West, G.&SR.B.M. DATED AND POSTED on the ground this 20 day of November, 2018

BY: Dave Rowe
Dave Rowe, Agent



AMC453022

The above map depicts the W - 98 placer mining claim, which is located in Section(s) 25, Township 16 North, Range 13 West. Gila and Salt River Baseline and Meridian, Mohave County, Arizona. The claim corners and Location monuments are marked by 2 inch by 2 inch by 5 foot wooden post with aluminum tags. The bearings and distances between claims are depicted on the map.

After recording please return to
Zenolith (USA) LLC
PO Box 130
Arvada, CO 80001

FEE# 2019009473

OFFICIAL RECORDS
OF MOHAVE COUNTY
KRISTI BLAIR,
COUNTY RECORDER



02/27/2019 03:52 PM Fee: \$10.00

Amended Location Notice For Placer Mining Claim

Notice is hereby given that the W-99 placer mining claim of record at the AZ State office of the BLM under serial number AMC 453023 was amended by Zenolith (USA) LLC, a Delaware Corp, owner thereof, whose address is PO Box 130, Arvada, CO 80001. The date of the original location and recording of the location notice in the Official Records of Mohave County, AZ are as follows:

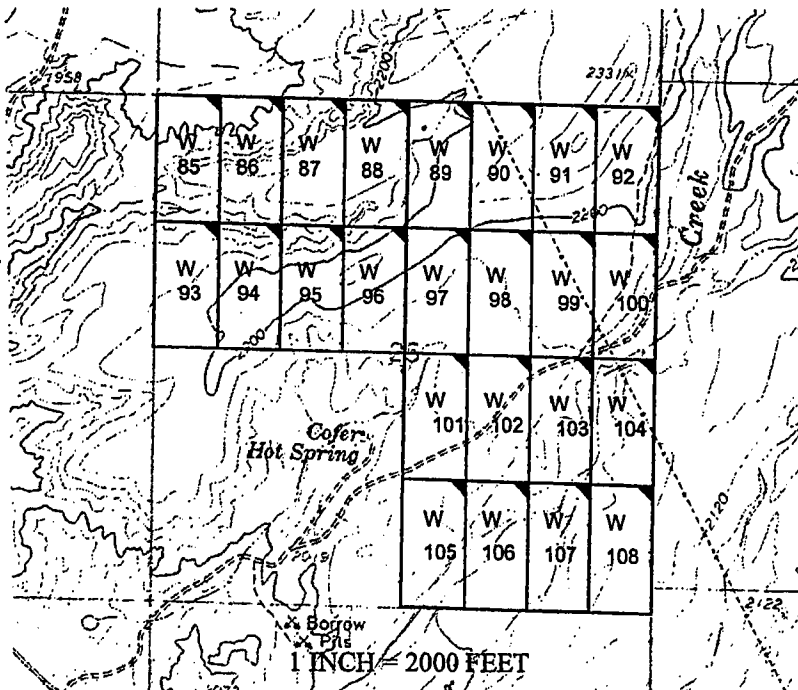
Date of Location	Fee#
November 20, 2018	2019002553

PAGE: 1 of 1

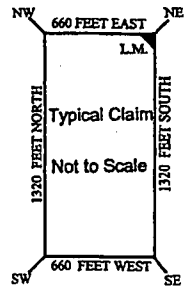
The purpose of this amendment is to correct the locator name to Zenolith (USA) LLC

NOTICE IS HEREBY GIVIN that the W- 99 placer mining claim has been located by Zenolith (USA) LLC whose current mailing address is P.O. Box 130, Arvada, Colorado 80001. The general course of this claim is North and South and is situated in Mohave County, Arizona. This claim is approximately 660 feet in width and 1320 feet in length and contains approximately 20 acres. This claim runs from the location monument on which the location notice is posted at the NE corner of the claim approximately 660 feet in a West direction to the West end line and 1320 feet in a South direction to the South end line. This claim is marked by four monuments, one at each corner of the claim, claim monuments are marked with 2"x2"x5' wood post with scribed aluminum tags. The Location Monument on which this notice is posted is situated within Section 25, Township 16 North, Range 13 West, Gila and Salt River Baseline and Meridian, Mohave County, Arizona. This claim encompasses portions of the following legal subdivision (s) and is located by legal subdivision: W2 SE4 NE4 Section 25, Township 16 North, Range 13 West, Gila and Salt River Baseline and Meridian. The locality of this claim with reference to some natural object or permanent monument is as follows: The North East corner of this claim is approximately 3960 feet North and 660 feet West from the South East corner of Section 25, Township 16 North, Range 13 West, G.&SR.B.M. *Amended*
DATED AND POSTED ~~February 15-2019~~ this February 15-2019

BY: *Joni Heninger Agent*



RECEIVED
BLM ARIZONA
2019 MAR 14 P 12: 28
PHOENIX, ARIZONA



Amc 453023

The above map depicts the W - 99 placer mining claim, which is located in Section(s) 25, Township 16 North, Range 13 West, Gila and Salt River Baseline and Meridian, Mohave County, Arizona. The claim corners and Location monuments are marked by 2 inch by 2 inch by 5 foot wooden post with aluminum tags. The bearings and distances between claims are depicted on the map.

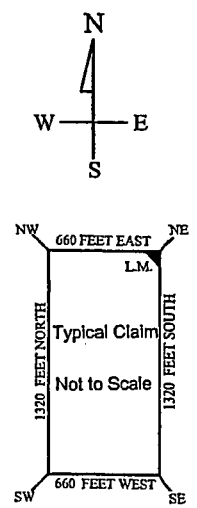
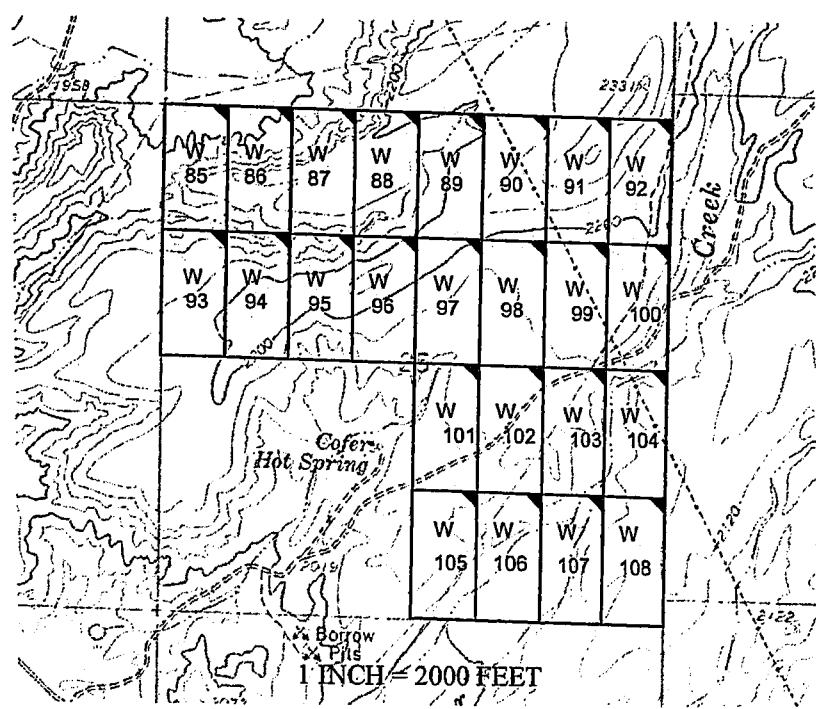
Filed at the request of and return to:
Zenolith LLC
P.O. Box 130
Arvada, Colorado 80001

RECEIVED
BLM AZ STATE OFFICE
2019 JAN 28 P 2:23
PHOENIX, ARIZONA

LOCATION NOTICE FOR PLACER MINING CLAIM

NOTICE IS HEREBY GIVIN that the W- 99 placer mining claim has been located by Zenolith LLC, whose current mailing address is P.O. Box 130, Arvada, Colorado 80001. The general course of this claim is North and South and is situated in Mohave County, Arizona. This claim is approximately 660 feet in width and 1320 feet in length and contains approximately 20 acres. This claim runs from the location monument on which the location notice is posted at the NE corner of the claim approximately 660 feet in a West direction to the West end line and 1320 feet in a South direction to the South end line. This claim is marked by four monuments, one at each corner of the claim, claim monuments are marked with 2"x2"x5' wood post with scribed aluminum tags. The Location Monument on which this notice is posted is situated within Section 25, Township 16 North, Range 13 West, Gila and Salt River Baseline and Meridian, Mohave County, Arizona. This claim encompasses portions of the following legal subdivision (s) and is located by legal subdivision: W2 SE4 NE4 Section 25, Township 16 North, Range 13 West, Gila and Salt River Baseline and Meridian. The locality of this claim with reference to some natural object or permanent monument is as follows: The North East corner of this claim is approximately 3960 feet North and 660 feet West from the South East corner of Section 25, Township 16 North, Range 13 West, G.&SR.B.M. DATED AND POSTED on the ground this 20 day of November, 2018

BY: Dave Rowe
Dave Rowe, Agent



AMC453023

The above map depicts the W- 99 placer mining claim, which is located in Section(s) 25, Township 16 North, Range 13 West, Gila and Salt River Baseline and Meridian, Mohave County, Arizona. The claim corners and Location monuments are marked by 2 inch by 2 inch by 5 foot wooden post with aluminum tags. The bearings and distances between claims are depicted on the map.

After recording please return to
Zenolith (USA) LLC
PO Box 130
Arvada, CO 80001

Amended Location Notice For Placer Mining Claim

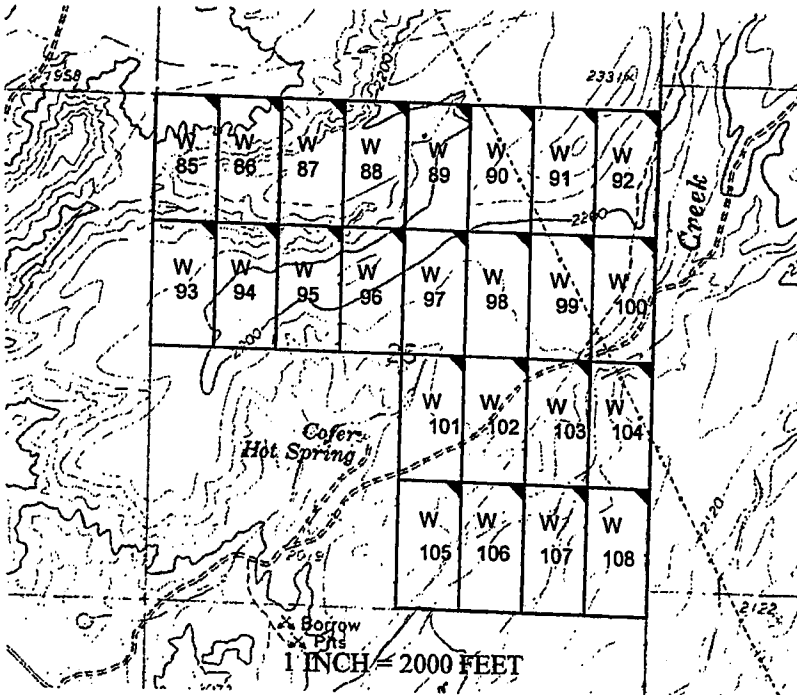
Notice is hereby given that the W-100 placer mining claim of record at the AZ State office of the BLM under serial number AMC 453024 was amended by Zenolith (USA) LLC a Delaware Corp, owner thereof, whose address is PO Box 130, Arvada, CO 80001. The date of the original location and recording of the location notice in the Official Records of Mohave County, AZ are as follows:

Date of Location	Fee#
November 20, 2018	2019002554

The purpose of this amendment is to correct the locator name to Zenolith (USA) LLC

NOTICE IS HEREBY GIVIN that the W- 100 placer mining claim has been located by Zenolith (USA) LLC whose current mailing address is P.O. Box 130, Arvada, Colorado 80001. The general course of this claim is North and South and is situated in Mohave County, Arizona. This claim is approximately 660 feet in width and 1320 feet in length and contains approximately 20 acres. This claim runs from the location monument on which the location notice is posted at the NE corner of the claim approximately 660 feet in a West direction to the West end line and 1320 feet in a South direction to the South end line. This claim is marked by four monuments, one at each corner of the claim, claim monuments are marked with 2"x2"x5' wood post with scribed aluminum tags. The Location Monument on which this notice is posted is situated within Section 25, Township 16 North, Range 13 West, Gila and Salt River Baseline and Meridian, Mohave County, Arizona. This claim encompasses portions of the following legal subdivision (s) and is located by legal subdivision: E2 SE4 NE4 Section 25, Township 16 North, Range 13 West, Gila and Salt River Baseline and Meridian. The locality of this claim with reference to some natural object or permanent monument is as follows: The North East corner of this claim is approximately 3960 feet North and 0 feet West from the South East corner of Section 25, Township 16 North, Range 13 West, G.&SR.B.M. Amended
DATED AND POSTED ~~on~~ this February 15-2019

BY: *Jim Hurler Agent*



FEE# 2019009474

OFFICIAL RECORDS
OF MOHAVE COUNTY
KRISTI BLAIR,
COUNTY RECORDER

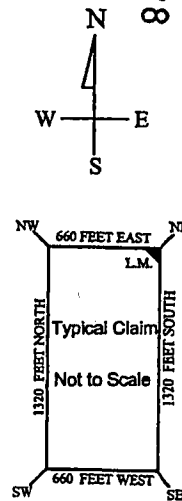


02/27/2019 03:52 PM Fee: \$10.00

PAGE: 1 of 1

RECEIVED
2019 MAR 14 P 12:28
PHOENIX, ARIZONA

AMC 453024



The above map depicts the W - 100 placer mining claim, which is located in Section(s) 25, Township 16 North, Range 13 West, Gila and Salt River Baseline and Meridian, Mohave County, Arizona. The claim corners and Location monuments are marked by 2 inch by 2 inch by 5 foot wooden post with aluminum tags. The bearings and distances between claims are depicted on the map.

Filed at the request of and return to:
 Zenolith LLC
 P.O. Box 130
 Arvada, Colorado 80001

RECEIVED
 BLM AZ STATE OFFICE
 2019 JAN 28 P 2:23
 PHOENIX, ARIZONA

LOCATION NOTICE FOR PLACER MINING CLAIM

NOTICE IS HEREBY GIVIN that the W- 100 placer mining claim has been located by Zenolith LLC, whose current mailing address is P.O. Box 130, Arvada, Colorado 80001. The general course of this claim is North and South and is situated in Mohave County, Arizona. This claim is approximately 660 feet in width and 1320 feet in length and contains approximately 20 acres. This claim runs from the location monument on which the location notice is posted at the NE corner of the claim approximately 660 feet in a West direction to the West end line and 1320 feet in a South direction to the South end line. This claim is marked by four monuments, one at each corner of the claim, claim monuments are marked with 2"x2"x5' wood post with scribed aluminum tags.

The Location Monument on which this notice is posted is situated within Section 25, Township 16 North, Range 13 West, Gila and Salt River Baseline and Meridian, Mohave County, Arizona.

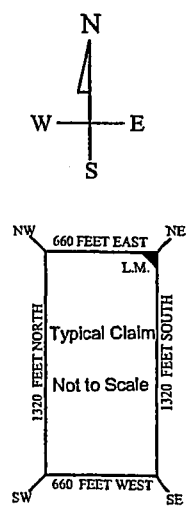
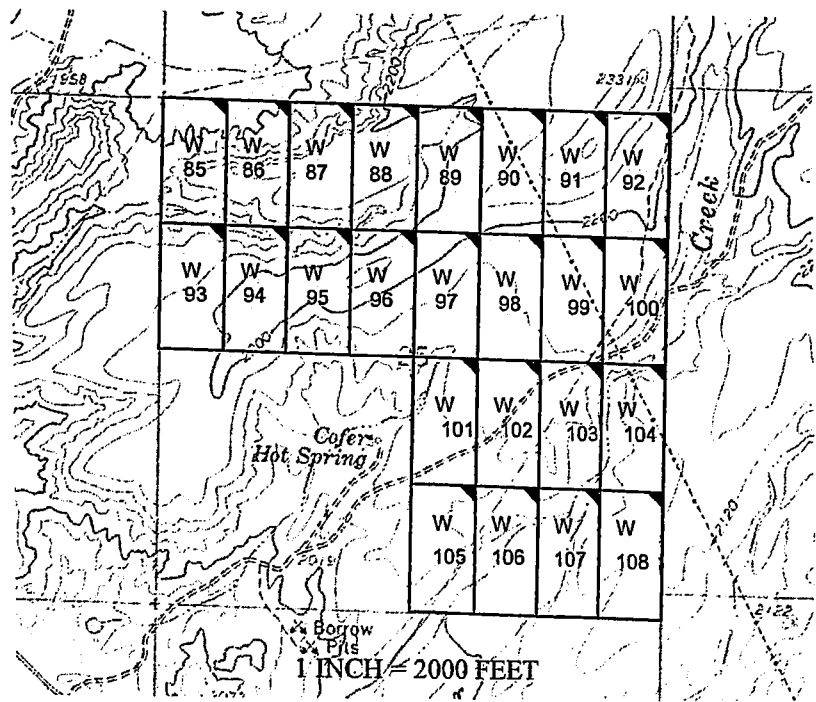
This claim encompasses portions of the following legal subdivision (s) and is located by legal subdivision: E2 SE4 NE4 Section 25, Township 16 North, Range 13 West, Gila and Salt River Baseline and Meridian.

The locality of this claim with reference to some natural object or permanent monument is as follows:

The North East corner of this claim is approximately 3960 feet North and 0 feet West from the South East corner of Section 25, Township 16 North, Range 13 West, G.&SR.B.M.

DATED AND POSTED on the ground this 20 day of November, 2018

BY: Dave Rowe
 Dave Rowe, Agent



AMC453024

The above map depicts the W- 100 placer mining claim, which is located in Section(s) 25, Township 16 North, Range 13 West, Gila and Salt River Baseline and Meridian, Mohave County, Arizona. The claim corners and Location monuments are marked by 2 inch by 2 inch by 5 foot wooden post with aluminum tags. The bearings and distances between claims are depicted on the map.

After recording please return to
Zenolith (USA) LLC
PO Box 130
Arvada, CO 80001

FEE# 2019009475

OFFICIAL RECORDS
OF MOHAVE COUNTY
KRISTI BLAIR,
COUNTY RECORDER



02/27/2019 03:52 PM Fee: \$10.00

PAGE: 1 of 1

Amended Location Notice For Placer Mining Claim

Notice is hereby given that the W-101 placer mining claim of record at the AZ State office of the BLM under serial number AMC 453025 was amended by Zenolith (USA) LLC a Delaware Corp, owner thereof, whose address is PO Box 130, Arvada, CO 80001. The date of the original location and recording of the location notice in the Official Records of Mohave County, AZ are as follows:

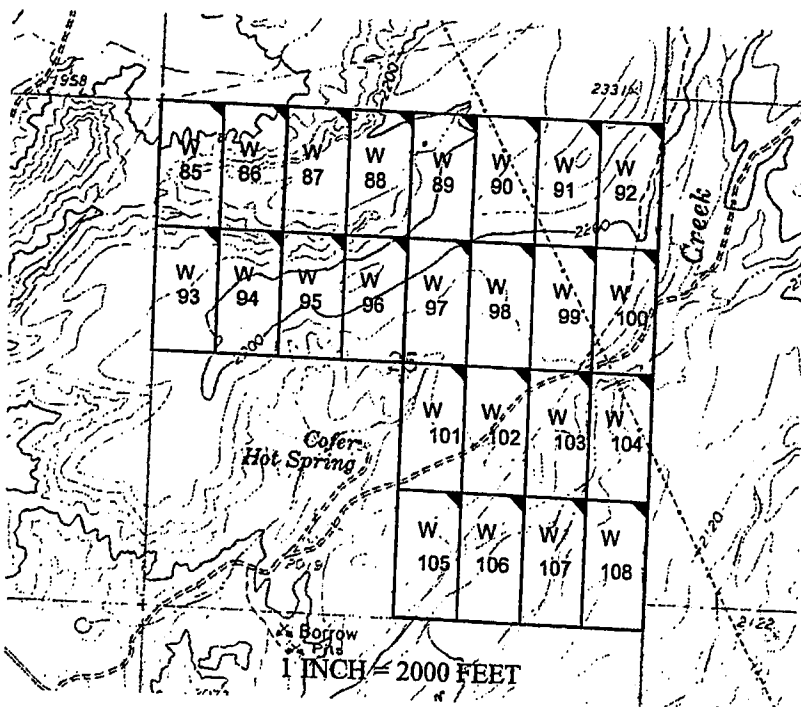
Date of Location	Fee#
November 20, 2018	2019002555

The purpose of this amendment is to correct the locator name to Zenolith (USA) LLC

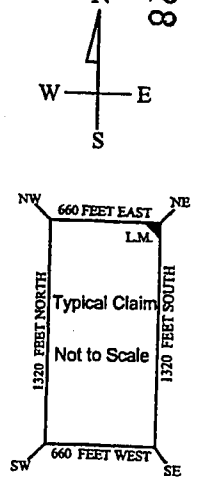
NOTICE IS HEREBY GIVIN that the W- 101 placer mining claim has been located by Zenolith (USA) LLC whose current mailing address is P.O. Box 130, Arvada, Colorado 80001. The general course of this claim is North and South and is situated in Mohave County, Arizona. This claim is approximately 660 feet in width and 1320 feet in length and contains approximately 20 acres. This claim runs from the location monument on which the location notice is posted at the NE corner of the claim approximately 660 feet in a West direction to the West end line and 1320 feet in a South direction to the South end line. This claim is marked by four monuments, one at each corner of the claim, claim monuments are marked with 2"x2"x5' wood post with scribed aluminum tags. The Location Monument on which this notice is posted is situated within Section 25, Township 16 North, Range 13 West, Gila and Salt River Baseline and Meridian, Mohave County, Arizona. This claim encompasses portions of the following legal subdivision (s) and is located by legal subdivision: W2 NW4 SE4 Section 25, Township 16 North, Range 13 West, Gila and Salt River Baseline and Meridian. The locality of this claim with reference to some natural object or permanent monument is as follows: The North East corner of this claim is approximately 2640 feet North and 1980 feet West from the South East corner of Section 25, Township 16 North, Range 13 West, G.&SR.B.M. Amended, DATED AND POSTED ~~on~~ this February 15-2019

BY: *Jeri Seuling - Agent*

AMC 453025



RECEIVED
BLM ARIZONA DISTRICT OFFICE
2019 MAR 14 P 12: 28
PHOENIX, ARIZONA



The above map depicts the W- 101 placer mining claim, which is located in Section(s) 25, Township 16 North, Range 13 West, Gila and Salt River Baseline and Meridian, Mohave County, Arizona. The claim corners and Location monuments are marked by 2 inch by 2 inch by 5 foot wooden post with aluminum tags. The bearings and distances between claims are depicted on the map.

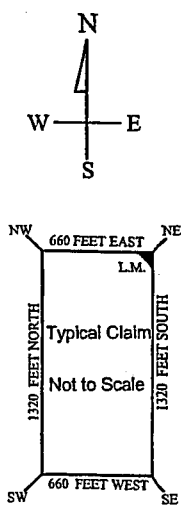
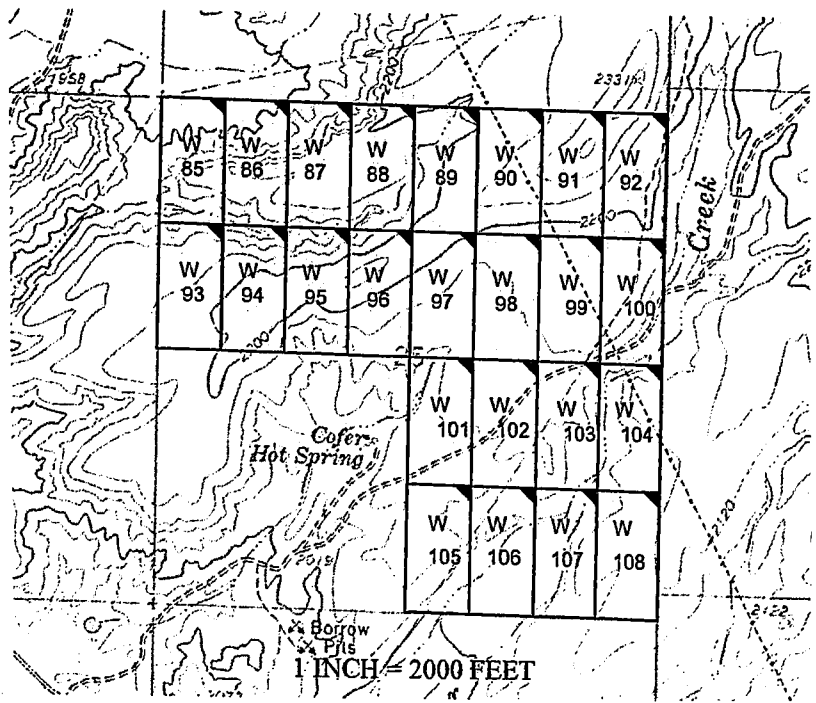
Filed at the request of and return to:
Zenolith LLC
P.O. Box 130
Arvada, Colorado 80001

RECEIVED
BLM AZ STATE OFFICE
2019 JAN 28 P 2:23
PHOENIX, ARIZONA

LOCATION NOTICE FOR PLACER MINING CLAIM

NOTICE IS HEREBY GIVIN that the W- 101 placer mining claim has been located by Zenolith LLC, whose current mailing address is P.O. Box 130, Arvada, Colorado 80001. The general course of this claim is North and South and is situated in Mohave County, Arizona. This claim is approximately 660 feet in width and 1320 feet in length and contains approximately 20 acres. This claim runs from the location monument on which the location notice is posted at the NE corner of the claim approximately 660 feet in a West direction to the West end line and 1320 feet in a South direction to the South end line. This claim is marked by four monuments, one at each corner of the claim, claim monuments are marked with 2"x2"x5' wood post with scribed aluminum tags. The Location Monument on which this notice is posted is situated within Section 25, Township 16 North, Range 13 West, Gila and Salt River Baseline and Meridian, Mohave County, Arizona. This claim encompasses portions of the following legal subdivision (s) and is located by legal subdivision: W2 NW4 SE4 Section 25, Township 16 North, Range 13 West, Gila and Salt River Baseline and Meridian. The locality of this claim with reference to some natural object or permanent monument is as follows: The North East corner of this claim is approximately 2640 feet North and 1980 feet West from the South East corner of Section 25, Township 16 North, Range 13 West, G.&SR.B.M. DATED AND POSTED on the ground this 20 day of November, 2018

BY: Dave Rowe
Dave Rowe, Agent



AMC453025

The above map depicts the W- 101 placer mining claim, which is located in Section(s) 25, Township 16 North, Range 13 West, Gila and Salt River Baseline and Meridian, Mohave County, Arizona. The claim corners and Location monuments are marked by 2 inch by 2 inch by 5 foot wooden post with aluminum tags. The bearings and distances between claims are depicted on the map.

After recording please return to
Zenolith (USA) LLC
PO Box 130
Arvada, CO 80001

FEE# 2019009476

OFFICIAL RECORDS
OF MOHAVE COUNTY
KRISTI BLAIR,
COUNTY RECORDER



02/27/2019 03:52 PM Fee: \$10.00

PAGE: 1 of 1

Amended Location Notice For Placer Mining Claim

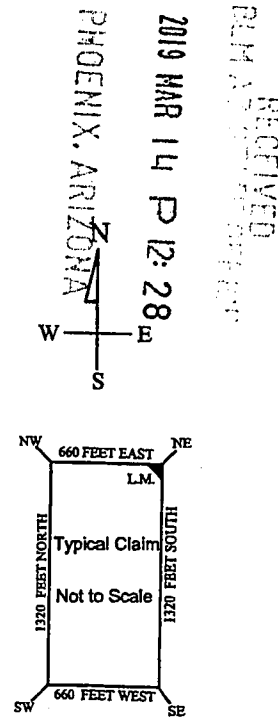
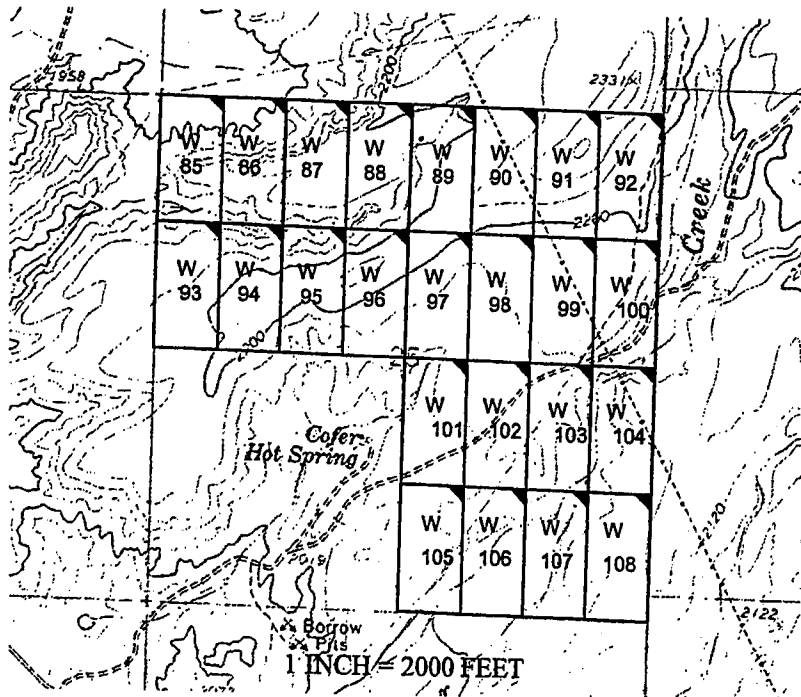
Notice is hereby given that the W-102 placer mining claim of record at the AZ State office of the BLM under serial number AMC 453026 was amended by Zenolith (USA) LLC a Delaware Corp, owner thereof, whose address is PO Box 130, Arvada, CO 80001. The date of the original location and recording of the location notice in the Official Records of Mohave County, AZ are as follows:

Date of Location Fee#
November 20, 2018 2019002556

The purpose of this amendment is to correct the locator name to Zenolith (USA) LLC

NOTICE IS HEREBY GIVIN that the W- 102 placer mining claim has been located by Zenolith (USA) LLC whose current mailing address is P.O. Box 130, Arvada, Colorado 80001. The general course of this claim is North and South and is situated in Mohave County, Arizona. This claim is approximately 660 feet in width and 1320 feet in length and contains approximately 20 acres. This claim runs from the location monument on which the location notice is posted at the NE corner of the claim approximately 660 feet in a West direction to the West end line and 1320 feet in a South direction to the South end line. This claim is marked by four monuments, one at each corner of the claim, claim monuments are marked with 2"x2"x5' wood post with scribed aluminum tags. The Location Monument on which this notice is posted is situated within Section 25, Township 16 North, Range 13 West, Gila and Salt River Baseline and Meridian, Mohave County, Arizona. This claim encompasses portions of the following legal subdivision (s) and is located by legal subdivision: E2NW4SE4 Section 25, Township 16 North, Range 13 West, Gila and Salt River Baseline and Meridian. The locality of this claim with reference to some natural object or permanent monument is as follows: The North East corner of this claim is approximately 2640 feet North and 1320 feet West from the South East corner of Section 25, Township 16 North, Range 13 West, G.&SR.B.M. Amended,
DATED AND POSTED ~~on~~ this February 15-2019

BY: *Jiri Heuliger - Agent*



The above map depicts the W- 102 placer mining claim, which is located in Section(s) 25, Township 16 North, Range 13 West, Gila and Salt River Baseline and Meridian, Mohave County, Arizona. The claim corners and Location monuments are marked by 2 inch by 2 inch by 5 foot wooden post with aluminum tags. The bearings and distances between claims are depicted on the map.

AMC 453026

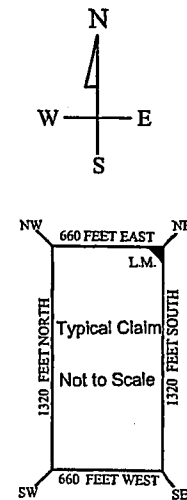
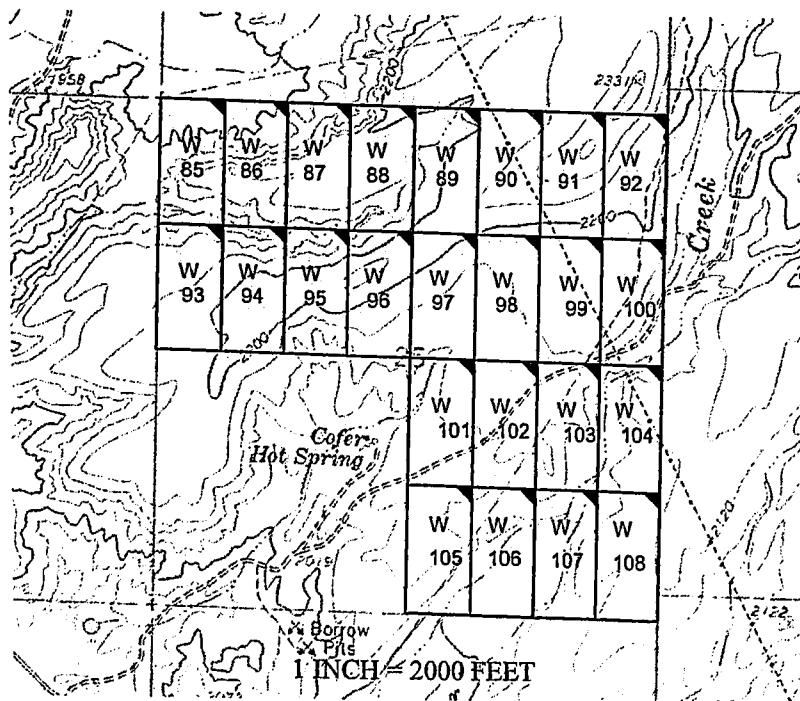
Filed at the request of and return to:
Zenolith LLC
P.O. Box 130
Arvada, Colorado 80001

RECEIVED
BLM AZ STATE OFFICE
2019 JAN 28 P 2:23
PHOENIX, ARIZONA

LOCATION NOTICE FOR PLACER MINING CLAIM

NOTICE IS HEREBY GIVIN that the W- 102 placer mining claim has been located by Zenolith LLC, whose current mailing address is P.O. Box 130, Arvada, Colorado 80001. The general course of this claim is North and South and is situated in Mohave County, Arizona. This claim is approximately 660 feet in width and 1320 feet in length and contains approximately 20 acres. This claim runs from the location monument on which the location notice is posted at the NE corner of the claim approximately 660 feet in a West direction to the West end line and 1320 feet in a South direction to the South end line. This claim is marked by four monuments, one at each corner of the claim, claim monuments are marked with 2"x2"x5' wood post with scribed aluminum tags. The Location Monument on which this notice is posted is situated within Section 25, Township 16 North, Range 13 West, Gila and Salt River Baseline and Meridian, Mohave County, Arizona. This claim encompasses portions of the following legal subdivision (s) and is located by legal subdivision: E2 NW4 SE4 Section 25, Township 16 North, Range 13 West, Gila and Salt River Baseline and Meridian. The locality of this claim with reference to some natural object or permanent monument is as follows: The North East corner of this claim is approximately 2640 feet North and 1320 feet West from the South East corner of Section 25, Township 16 North, Range 13 West, G.&SR.B.M. DATED AND POSTED on the ground this 20 day of November, 2018

BY: Dave Rowe
Dave Rowe, Agent



AM0453026

The above map depicts the W- 102 placer mining claim, which is located in Section(s) 25, Township 16 North, Range 13 West, Gila and Salt River Baseline and Meridian, Mohave County, Arizona. The claim corners and Location monuments are marked by 2 inch by 2 inch by 5 foot wooden post with aluminum tags. The bearings and distances between claims are depicted on the map.

After recording please return to
Zenolith (USA) LLC
PO Box 130
Arvada, CO 80001

FEE# 2019009477

OFFICIAL RECORDS
OF MOHAVE COUNTY
KRISTI BLAIR,
COUNTY RECORDER



02/27/2019 03:52 PM Fee: \$10.00

PAGE: 1 of 1

Amended Location Notice For Placer Mining Claim

Notice is hereby given that the W-103 placer mining claim of record at the AZ State office of the BLM under serial number AMC 453027 was amended by Zenolith (USA) LLC, a Delaware Corp, owner thereof, whose address is PO Box 130, Arvada, CO 80001. The date of the original location and recording of the location notice in the Official Records of Mohave County, AZ are as follows:

Date of Location	Fee#
November 20, 2018	2019002557

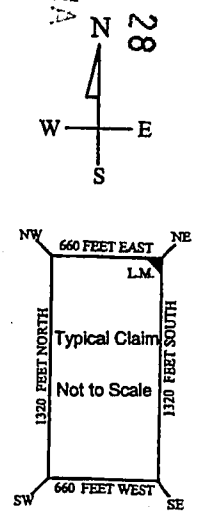
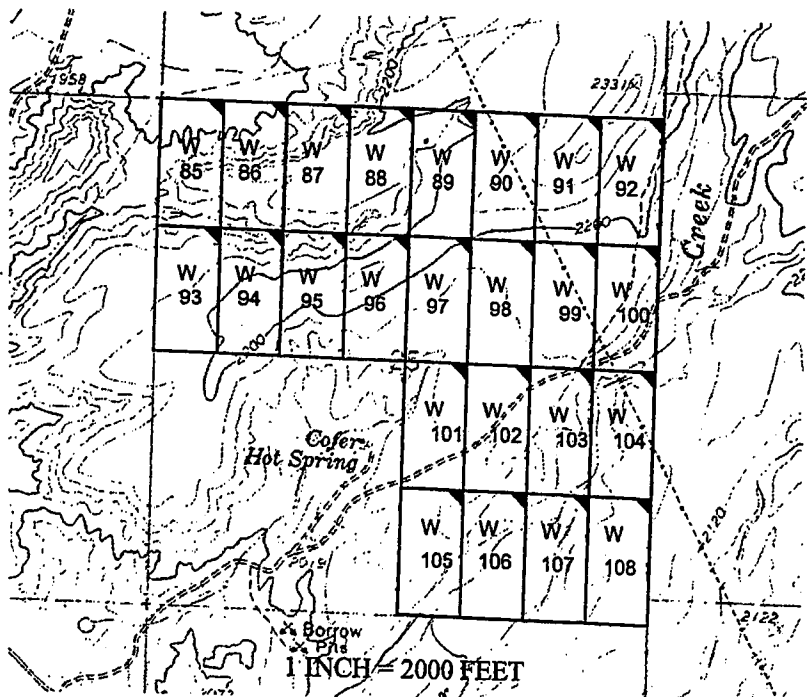
The purpose of this amendment is to correct the locator name to Zenolith (USA) LLC

NOTICE IS HEREBY GIVIN that the W- 103 placer mining claim has been located by Zenolith (USA) LLC whose current mailing address is P.O. Box 130, Arvada, Colorado 80001. The general course of this claim is North and South and is situated in Mohave County, Arizona. This claim is approximately 660 feet in width and 1320 feet in length and contains approximately 20 acres. This claim runs from the location monument on which the location notice is posted at the NE corner of the claim approximately 660 feet in a West direction to the West end line and 1320 feet in a South direction to the South end line. This claim is marked by four monuments, one at each corner of the claim, claim monuments are marked with 2"x2"x5' wood post with scribed aluminum tags. The Location Monument on which this notice is posted is situated within Section 25, Township 16 North, Range 13 West, Gila and Salt River Baseline and Meridian, Mohave County, Arizona. This claim encompasses portions of the following legal subdivision (s) and is located by legal subdivision: W1 NE4 SE4 Section 25, Township 16 North, Range 13 West, Gila and Salt River Baseline and Meridian. The locality of this claim with reference to some natural object or permanent monument is as follows: The North East corner of this claim is approximately 2640 feet North and 660 feet West from the South East corner of Section 25, Township 16 North, Range 13 West, G.&SR.B.M. *Amended,*
DATED AND POSTED ~~February 15-2019~~ this February 15-2019

BY: *Jim Heulinger - Agent*

RECEIVED
BLM ARIZONA
2019 MAR 14 P 12:28
PHOENIX, ARIZONA

AMC 453027



The above map depicts the W- 103 placer mining claim, which is located in Section(s) 25, Township 16 North, Range 13 West, Gila and Salt River Baseline and Meridian, Mohave County, Arizona. The claim corners and Location monuments are marked by 2 inch by 2 inch by 5 foot wooden post with aluminum tags. The bearings and distances between claims are depicted on the map.

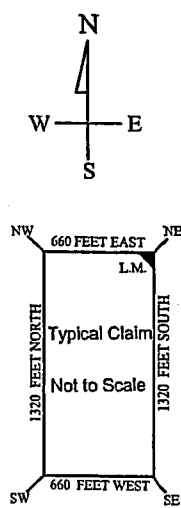
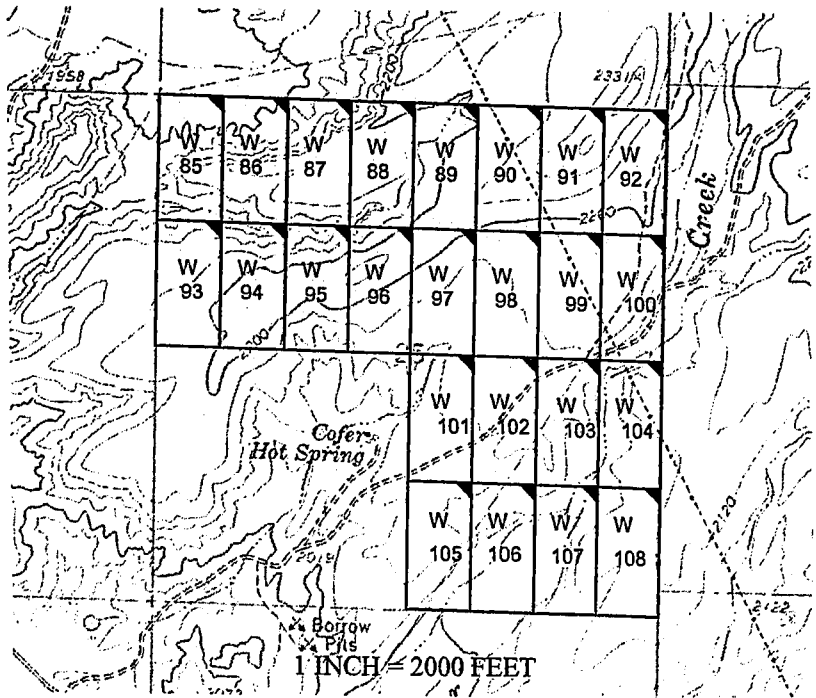
Filed at the request of and return to:
Zenolith LLC
P.O. Box 130
Arvada, Colorado 80001

RECEIVED
BLM AZ STATE OFFICE
2019 JAN 28 P 2:23
PHOENIX, ARIZONA

LOCATION NOTICE FOR PLACER MINING CLAIM

NOTICE IS HEREBY GIVIN that the W- 103 placer mining claim has been located by Zenolith LLC, whose current mailing address is P.O. Box 130, Arvada, Colorado 80001. The general course of this claim is North and South and is situated in Mohave County, Arizona. This claim is approximately 660 feet in width and 1320 feet in length and contains approximately 20 acres. This claim runs from the location monument on which the location notice is posted at the NE corner of the claim approximately 660 feet in a West direction to the West end line and 1320 feet in a South direction to the South end line. This claim is marked by four monuments, one at each corner of the claim, claim monuments are marked with 2"x2"x5' wood post with scribed aluminum tags. The Location Monument on which this notice is posted is situated within Section 25, Township 16 North, Range 13 West, Gila and Salt River Baseline and Meridian, Mohave County, Arizona. This claim encompasses portions of the following legal subdivision (s) and is located by legal subdivision: W2 NE4 SE4 Section 25, Township 16 North, Range 13 West, Gila and Salt River Baseline and Meridian. The locality of this claim with reference to some natural object or permanent monument is as follows: The North East corner of this claim is approximately 2640 feet North and 660 feet West from the South East corner of Section 25, Township 16 North, Range 13 West, G.&SR.B.M. DATED AND POSTED on the ground this 20 day of November, 2018

BY: Dave Rowe
Dave Rowe, Agent



AMC453027

The above map depicts the W- 103 placer mining claim, which is located in Section(s) 25, Township 16 North, Range 13 West, Gila and Salt River Baseline and Meridian, Mohave County, Arizona. The claim corners and Location monuments are marked by 2 inch by 2 inch by 5 foot wooden post with aluminum tags. The bearings and distances between claims are depicted on the map.

After recording please return to
Zenolith (USA) LLC
PO Box 130
Arvada, CO 80001

FEE# 2019009478

OFFICIAL RECORDS
OF MOHAVE COUNTY
KRISTI BLAIR,
COUNTY RECORDER



02/27/2019 03:52 PM Fee: \$10.00

PAGE: 1 of 1

Amended Location Notice For Placer Mining Claim

Notice is hereby given that the W-104 placer mining claim of record at the AZ State office of the BLM under serial number AMC 453028 was amended by Zenolith (USA) LLC a Delaware Corp, owner thereof, whose address is PO Box 130, Arvada, CO 80001. The date of the original location and recording of the location notice in the Official Records of Mohave County, AZ are as follows:

Date of Location Fee#
November 20, 2018 2019002558

The purpose of this amendment is to correct the locator name to Zenolith (USA) LLC

NOTICE IS HEREBY GIVIN that the W- 104 placer mining claim has been located by Zenolith (USA) LLC whose current mailing address is P.O. Box 130, Arvada, Colorado 80001. The general course of this claim is North and South and is situated in Mohave County, Arizona. This claim is approximately 660 feet in width and 1320 feet in length and contains approximately 20 acres. This claim runs from the location monument on which the location notice is posted at the NE corner of the claim approximately 660 feet in a West direction to the West end line and 1320 feet in a South direction to the South end line. This claim is marked by four monuments, one at each corner of the claim, claim monuments are marked with 2"x2"x5' wood post with scribed aluminum tags. The Location Monument on which this notice is posted is situated within Section 25, Township 16 North, Range 13 West, Gila and Salt River Baseline and Meridian, Mohave County, Arizona.

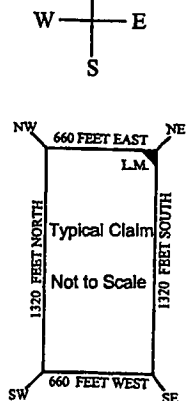
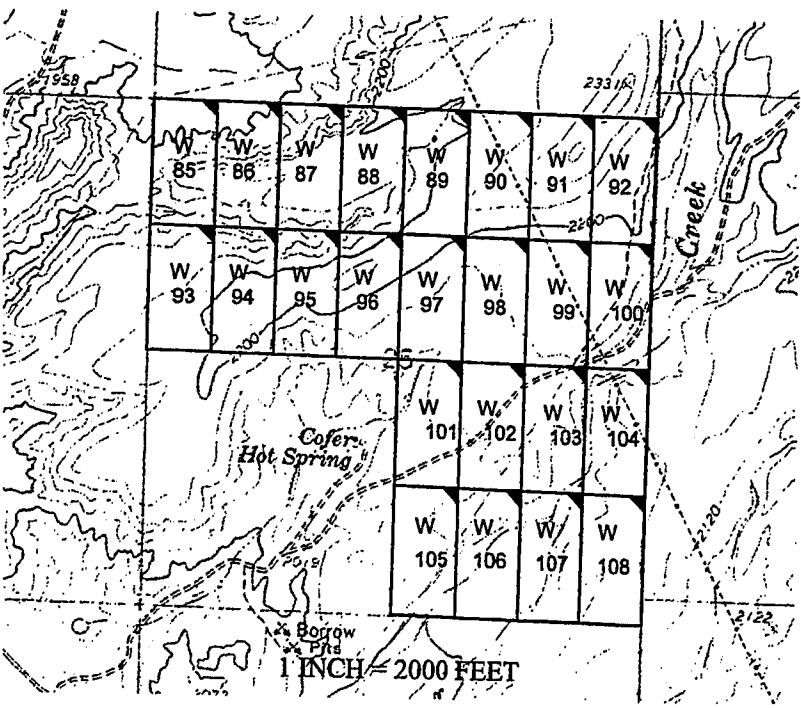
This claim encompasses portions of the following legal subdivision (s) and is located by legal subdivision: E2 NE4 SE4 Section 25, Township 16 North, Range 13 West, Gila and Salt River Baseline and Meridian. The locality of this claim with reference to some natural object or permanent monument is as follows:

The North East corner of this claim is approximately 2640 feet North and 0 feet West from the South East corner of Section 25, Township 16, North, Range 13 West, G.&SR.B.M. Amended, DATED AND POSTED ~~February 15-2019~~ this February 15-2019

BY: Jim Heulinger - Agent

AMC 453028

RECEIVED
BLM AZ
2019 MAR 14 P 12:28
PHOENIX, ARIZONA



The above map depicts the W- 104 placer mining claim, which is located in Section(s) 25, Township 16 North, Range 13 West, Gila and Salt River Baseline and Meridian, Mohave County, Arizona. The claim corners and Location monuments are marked by 2 inch by 2 inch by 5 foot wooden post with aluminum tags. The bearings and distances between claims are depicted on the map.

Filed at the request of and return to:
Zenolith LLC
P.O. Box 130
Arvada, Colorado 80001

RECEIVED
BLM AZ STATE OFFICE
2019 JAN 28 P 2:24
PHOENIX, ARIZONA

LOCATION NOTICE FOR PLACER MINING CLAIM

NOTICE IS HEREBY GIVIN that the W- 104 placer mining claim has been located by Zenolith LLC, whose current mailing address is P.O. Box 130, Arvada, Colorado 80001. The general course of this claim is North and South and is situated in Mohave County, Arizona. This claim is approximately 660 feet in width and 1320 feet in length and contains approximately 20 acres. This claim runs from the location monument on which the location notice is posted at the NE corner of the claim approximately 660 feet in a West direction to the West end line and 1320 feet in a South direction to the South end line. This claim is marked by four monuments, one at each corner of the claim, claim monuments are marked with 2"x2"x5' wood post with scribed aluminum tags.

The Location Monument on which this notice is posted is situated within Section 25, Township 16 North, Range 13 West, Gila and Salt River Baseline and Meridian, Mohave County, Arizona.

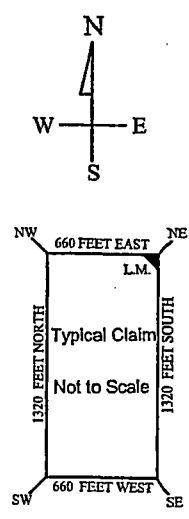
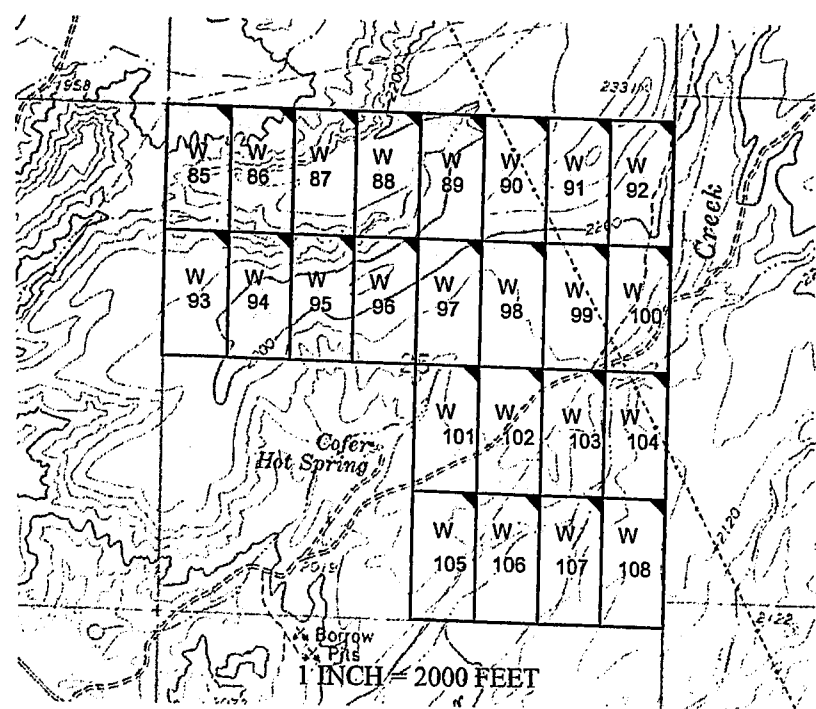
This claim encompasses portions of the following legal subdivision (s) and is located by legal subdivision: E2 NE4 SE4 Section 25, Township 16 North, Range 13 West, Gila and Salt River Baseline and Meridian.

The locality of this claim with reference to some natural object or permanent monument is as follows:

The North East corner of this claim is approximately 2640 feet North and 0 feet West from the South East corner of Section 25, Township 16 North, Range 13 West, G.&SR.B.M.

DATED AND POSTED on the ground this 20 day of November, 2018

BY: Dave Rowe
Dave Rowe, Agent



AMC453028

The above map depicts the W- 104 placer mining claim, which is located in Section(s) 25, Township 16 North, Range 13 West, Gila and Salt River Baseline and Meridian, Mohave County, Arizona. The claim corners and Location monuments are marked by 2 inch by 2 inch by 5 foot wooden post with aluminum tags. The bearings and distances between claims are depicted on the map.

After recording please return to
Zenolith (USA) LLC
PO Box 130
Arvada, CO 80001

FEE# 2019009479

OFFICIAL RECORDS
OF MOHAVE COUNTY
KRISTI BLAIR,
COUNTY RECORDER



02/27/2019 03:52 PM Fee: \$10.00

PAGE: 1 of 1

Amended Location Notice For Placer Mining Claim

Notice is hereby given that the W-105 placer mining claim of record at the AZ State office of the BLM under serial number AMC 453029 was amended by Zenolith (USA) LLC, a Delaware Corp, owner thereof, whose address is PO Box 130, Arvada, CO 80001. The date of the original location and recording of the location notice in the Official Records of Mohave County, AZ are as follows:

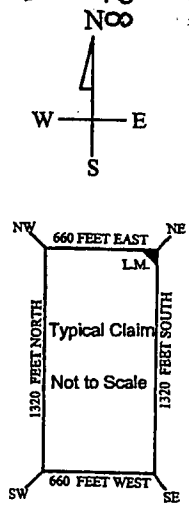
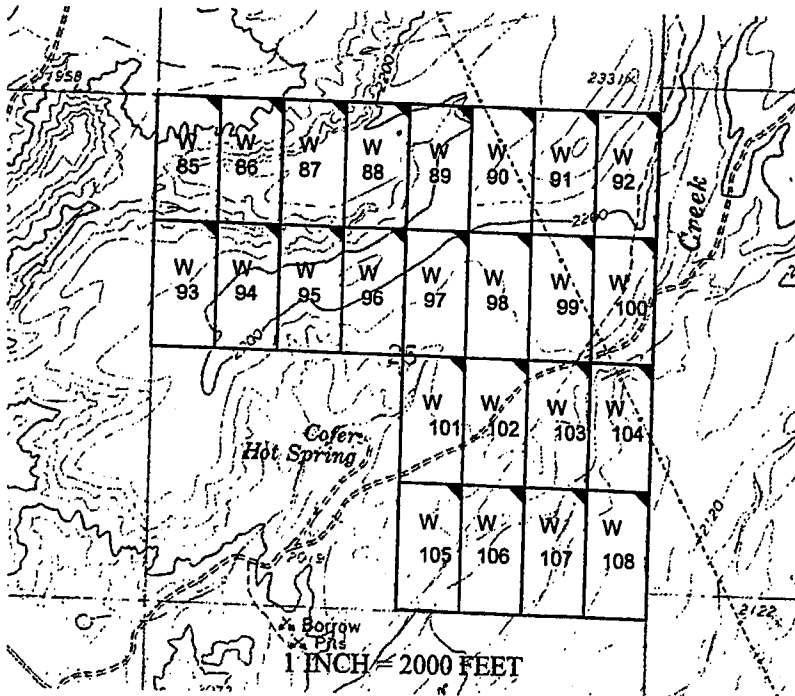
Date of Location	Fee#
November 20, 2018	2019002559

The purpose of this amendment is to correct the locator name to Zenolith (USA) LLC

NOTICE IS HEREBY GIVIN that the W- 105 placer mining claim has been located by Zenolith (USA) LLC whose current mailing address is P.O. Box 130, Arvada, Colorado 80001. The general course of this claim is North and South and is situated in Mohave County, Arizona. This claim is approximately 660 feet in width and 1320 feet in length and contains approximately 20 acres. This claim runs from the location monument on which the location notice is posted at the NE corner of the claim approximately 660 feet in a West direction to the West end line and 1320 feet in a South direction to the South end line. This claim is marked by four monuments, one at each corner of the claim, claim monuments are marked with 2"x2"x5' wood post with scribed aluminum tags. The Location Monument on which this notice is posted is situated within Section 25, Township 16 North, Range 13 West, Gila and Salt River Baseline and Meridian, Mohave County, Arizona. This claim encompasses portions of the following legal subdivision (s) and is located by legal subdivision: W2 SW4 SE4 Section 25, Township 16 North, Range 13 West, Gila and Salt River Baseline and Meridian. The locality of this claim with reference to some natural object or permanent monument is as follows: The North East corner of this claim is approximately 1320 feet North and 1980 feet West from the South East corner of Section 25, Township 16 North, Range 13 West, G.&SR.B.M. Amended, DATED AND POSTED ~~2019~~ this February 15-2019

BY: *Jim Heulinger - Agent*

RECEIVED
2019 MAR 14 P 12:28
PHOENIX, ARIZONA
AMC 453029



The above map depicts the W- 105 placer mining claim, which is located in Section(s) 25, Township 16 North, Range 13 West, Gila and Salt River Baseline and Meridian, Mohave County, Arizona. The claim corners and Location monuments are marked by 2 inch by 2 inch by 5 foot wooden post with aluminum tags. The bearings and distances between claims are depicted on the map.

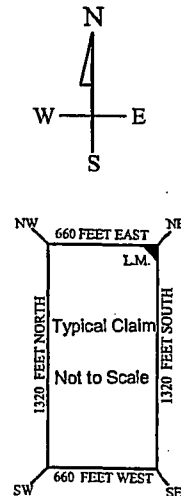
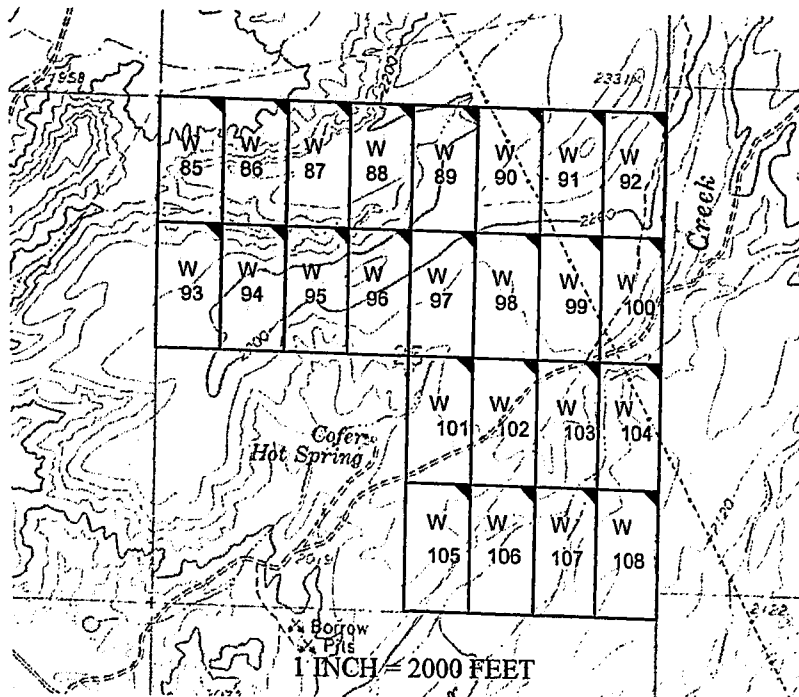
Filed at the request of and return to:
Zenolith LLC
P.O. Box 130
Arvada, Colorado 80001

RECEIVED
BLM AZ STAFF OFFICE
2019 JAN 28 P 2:24
PHOENIX, ARIZONA

LOCATION NOTICE FOR PLACER MINING CLAIM

NOTICE IS HEREBY GIVIN that the W- 105 placer mining claim has been located by Zenolith LLC, whose current mailing address is P.O. Box 130, Arvada, Colorado 80001. The general course of this claim is North and South and is situated in Mohave County, Arizona. This claim is approximately 660 feet in width and 1320 feet in length and contains approximately 20 acres. This claim runs from the location monument on which the location notice is posted at the NE corner of the claim approximately 660 feet in a West direction to the West end line and 1320 feet in a South direction to the South end line. This claim is marked by four monuments, one at each corner of the claim, claim monuments are marked with 2"x2"x5' wood post with scribed aluminum tags. The Location Monument on which this notice is posted is situated within Section 25, Township 16 North, Range 13 West, Gila and Salt River Baseline and Meridian, Mohave County, Arizona. This claim encompasses portions of the following legal subdivision (s) and is located by legal subdivision: W12 SW4 SE4 Section 25, Township 16 North, Range 13 West, Gila and Salt River Baseline and Meridian. The locality of this claim with reference to some natural object or permanent monument is as follows: The North East corner of this claim is approximately 1320 feet North and 1980 feet West from the South East corner of Section 25, Township 16 North, Range 13 West, G.&SR.B.M. DATED AND POSTED on the ground this 20 day of November, 2018

BY: Dave Rowe
Dave Rowe, Agent



AM0453029

The above map depicts the W - 105 placer mining claim, which is located in Section(s) 25, Township 16 North, Range 13 West, Gila and Salt River Baseline and Meridian, Mohave County, Arizona. The claim corners and Location monuments are marked by 2 inch by 2 inch by 5 foot wooden post with aluminum tags. The bearings and distances between claims are depicted on the map.

After recording please return to
Zenolith (USA) LLC
PO Box 130
Arvada, CO 80001

FEE# 2019009480

OFFICIAL RECORDS
OF MOHAVE COUNTY
KRISTI BLAIR,
COUNTY RECORDER



02/27/2019 03:52 PM Fee: \$10.00

PAGE: 1 of 1

Amended Location Notice For Placer Mining Claim

Notice is hereby given that the W-106 placer mining claim of record at the AZ State office of the BLM under serial number AMC 453030 was amended by Zenolith (USA) LLC a Delaware Corp, owner thereof, whose address is PO Box 130, Arvada, CO 80001. The date of the original location and recording of the location notice in the Official Records of Mohave County, AZ are as follows:

Date of Location	Fee#
November 20, 2018	2019002560

The purpose of this amendment is to correct the locator name to Zenolith (USA) LLC

NOTICE IS HEREBY GIVIN that the W- 106 placer mining claim has been located by Zenolith (USA) LLC whose current mailing address is P.O. Box 130, Arvada, Colorado 80001. The general course of this claim is North and South and is situated in Mohave County, Arizona. This claim is approximately 660 feet in width and 1320 feet in length and contains approximately 20 acres. This claim runs from the location monument on which the location notice is posted at the NE corner of the claim approximately 660 feet in a West direction to the West end line and 1320 feet in a South direction to the South end line. This claim is marked by four monuments, one at each corner of the claim, claim monuments are marked with 2"x2"x5' wood post with scribed aluminum tags. The Location Monument on which this notice is posted is situated within Section 25, Township 16 North, Range 13 West, Gila and Salt River Baseline and Meridian, Mohave County, Arizona.

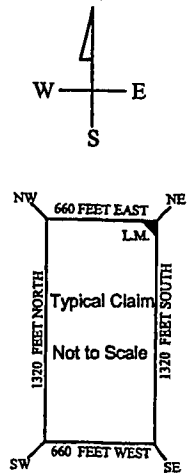
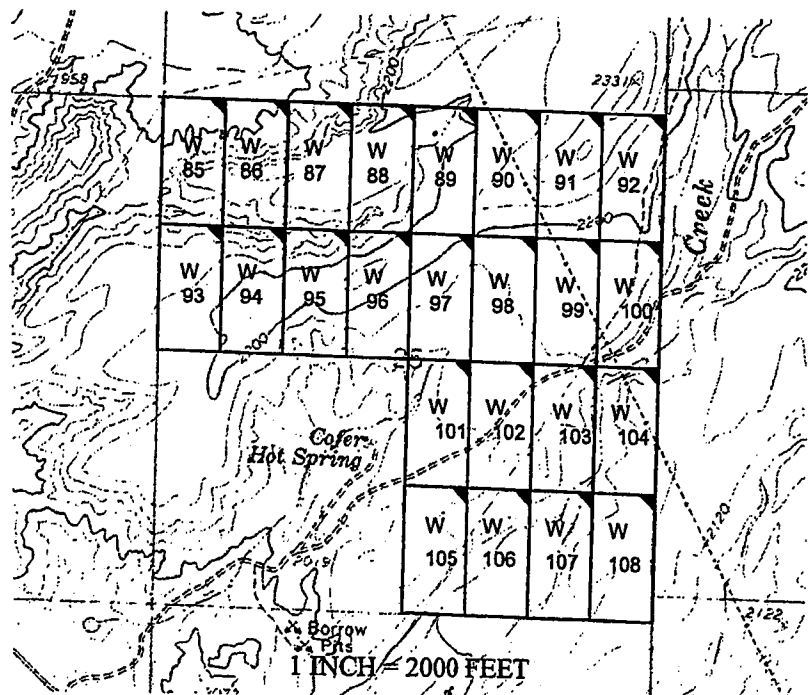
This claim encompasses portions of the following legal subdivision (s) and is located by legal subdivision: E2 SW4 SE4 Section 25, Township 16 North, Range 13 West, Gila and Salt River Baseline and Meridian.

The locality of this claim with reference to some natural object or permanent monument is as follows: The North East corner of this claim is approximately 1320 feet North and 1320 feet West from the South East corner of Section 25, Township 16 North, Range 13 West, G.&SR.B.M. Amended, DATED AND POSTED ~~XXXXXX~~ this February 15-2019

BY: Jin Lindinger - Agent

RECEIVED
PHOENIX, ARIZONA
2019 MAR 14 P 12:28

AMC 453030



The above map depicts the W- 106 placer mining claim, which is located in Section(s) 25, Township 16 North, Range 13 West, Gila and Salt River Baseline and Meridian, Mohave County, Arizona. The claim corners and Location monuments are marked by 2 inch by 2 inch by 5 foot wooden post with aluminum tags. The bearings and distances between claims are depicted on the map.

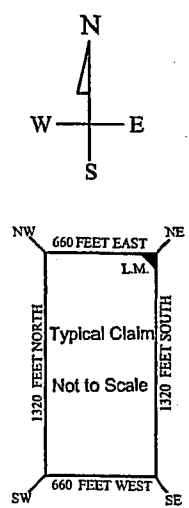
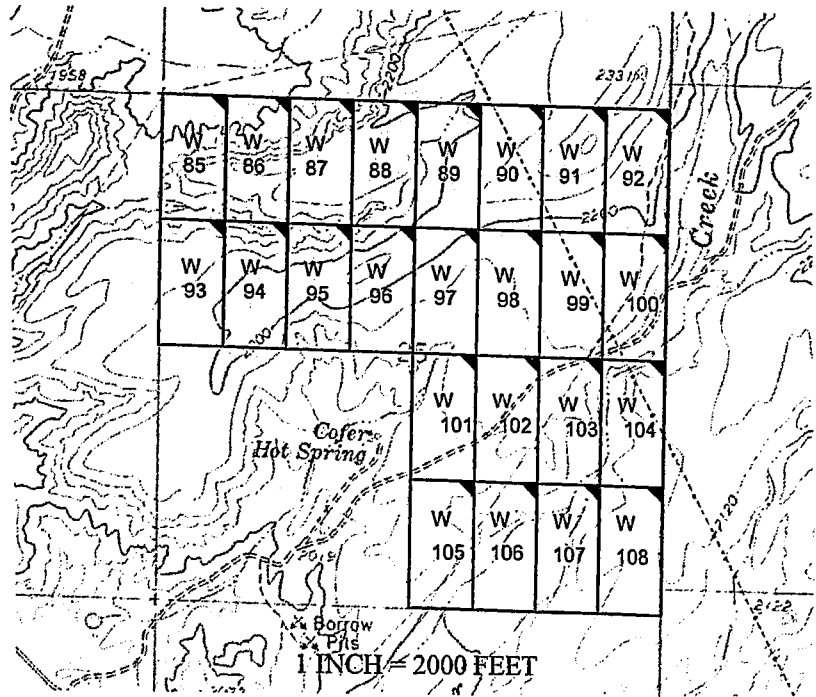
Filed at the request of and return to:
Zenolith LLC
P.O. Box 130
Arvada, Colorado 80001

RECEIVED
BLM AZ STATE OFFICE
2019 JAN 28 P 2:24
PHOENIX, ARIZONA

LOCATION NOTICE FOR PLACER MINING CLAIM

NOTICE IS HEREBY GIVIN that the W- 106 placer mining claim has been located by Zenolith LLC, whose current mailing address is P.O. Box 130, Arvada, Colorado 80001. The general course of this claim is North and South and is situated in Mohave County, Arizona. This claim is approximately 660 feet in width and 1320 feet in length and contains approximately 20 acres. This claim runs from the location monument on which the location notice is posted at the NE corner of the claim approximately 660 feet in a West direction to the West end line and 1320 feet in a South direction to the South end line. This claim is marked by four monuments, one at each corner of the claim, claim monuments are marked with 2"x2"x5' wood post with scribed aluminum tags. The Location Monument on which this notice is posted is situated within Section 25, Township 16 North, Range 13 West, Gila and Salt River Baseline and Meridian, Mohave County, Arizona. This claim encompasses portions of the following legal subdivision (s) and is located by legal subdivision: E2 SW4 SE4 Section 25, Township 16 North, Range 13 West, Gila and Salt River Baseline and Meridian. The locality of this claim with reference to some natural object or permanent monument is as follows: The North East corner of this claim is approximately 1320 feet North and 1320 feet West from the South East corner of Section 25, Township 16 North, Range 13 West, G.&SR.B.M. DATED AND POSTED on the ground this 20 day of November, 2018

BY: Dave Rowe
Dave Rowe, Agent



AMC453030

The above map depicts the W- 106 placer mining claim, which is located in Section(s) 25, Township 16 North, Range 13 West, Gila and Salt River Baseline and Meridian, Mohave County, Arizona. The claim corners and Location monuments are marked by 2 inch by 2 inch by 5 foot wooden post with aluminum tags. The bearings and distances between claims are depicted on the map.

After recording please return to
Zenolith (USA) LLC
PO Box 130
Arvada, CO 80001

FEE# 2019009481



OFFICIAL RECORDS
OF MOHAVE COUNTY
KRISTI BLAIR,
COUNTY RECORDER

02/27/2019 03:52 PM Fee: \$10.00

PAGE: 1 of 1

Amended Location Notice For Placer Mining Claim

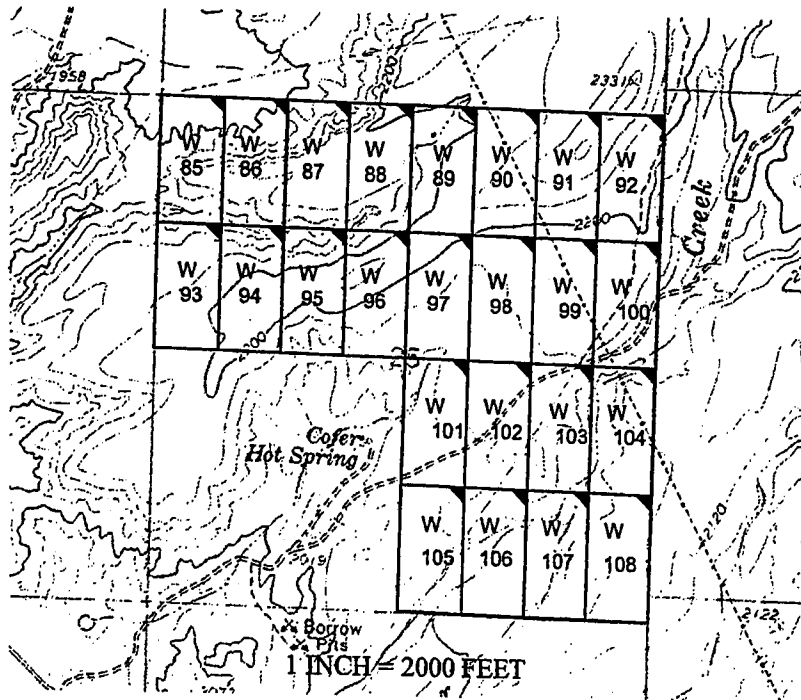
Notice is hereby given that the W-107 placer mining claim of record at the AZ State office of the BLM under serial number AMC 453031 was amended by Zenolith (USA) LLC, a Delaware Corp, owner thereof, whose address is PO Box 130, Arvada, CO 80001. The date of the original location and recording of the location notice in the Official Records of Mohave County, AZ are as follows:

Date of Location Fee#
November 20, 2018 2019002561

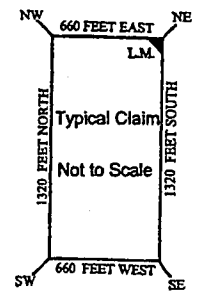
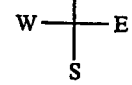
The purpose of this amendment is to correct the locator name to Zenolith (USA) LLC

NOTICE IS HEREBY GIVIN that the W- 107 placer mining claim has been located by Zenolith (USA) LLC whose current mailing address is P.O. Box 130, Arvada, Colorado 80001. The general course of this claim is North and South and is situated in Mohave County, Arizona. This claim is approximately 660 feet in width and 1320 feet in length and contains approximately 20 acres. This claim runs from the location monument on which the location notice is posted at the NE corner of the claim approximately 660 feet in a West direction to the West end line and 1320 feet in a South direction to the South end line. This claim is marked by four monuments, one at each corner of the claim, claim monuments are marked with 2"x2"x5' wood post with scribed aluminum tags. The Location Monument on which this notice is posted is situated within Section 25, Township 16 North, Range 13 West, Gila and Salt River Baseline and Meridian, Mohave County, Arizona. This claim encompasses portions of the following legal subdivision (s) and is located by legal subdivision: W2 SE4 SE4 Section 25, Township 16 North, Range 13 West, Gila and Salt River Baseline and Meridian. The locality of this claim with reference to some natural object or permanent monument is as follows: The North East corner of this claim is approximately 1320 feet North and 660 feet West from the South East corner of Section 25, Township 16 North, Range 13 West, G.&SR.B.M. Amended, DATED AND POSTED ~~February 15, 2019~~ this February 15, 2019

BY: *Jim Beulgen Agent*



PHOENIX, ARIZONA
2019 MAR 14 P 12: 28
RECEIVED



AMC 453031

The above map depicts the W-107 placer mining claim, which is located in Section(s) 25, Township 16 North, Range 13 West, Gila and Salt River Baseline and Meridian, Mohave County, Arizona. The claim corners and Location monuments are marked by 2 inch by 2 inch by 5 foot wooden post with aluminum tags. The bearings and distances between claims are depicted on the map.

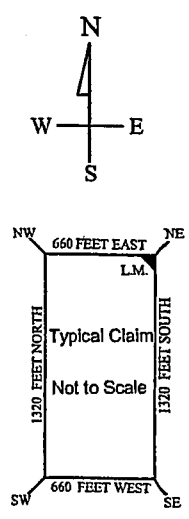
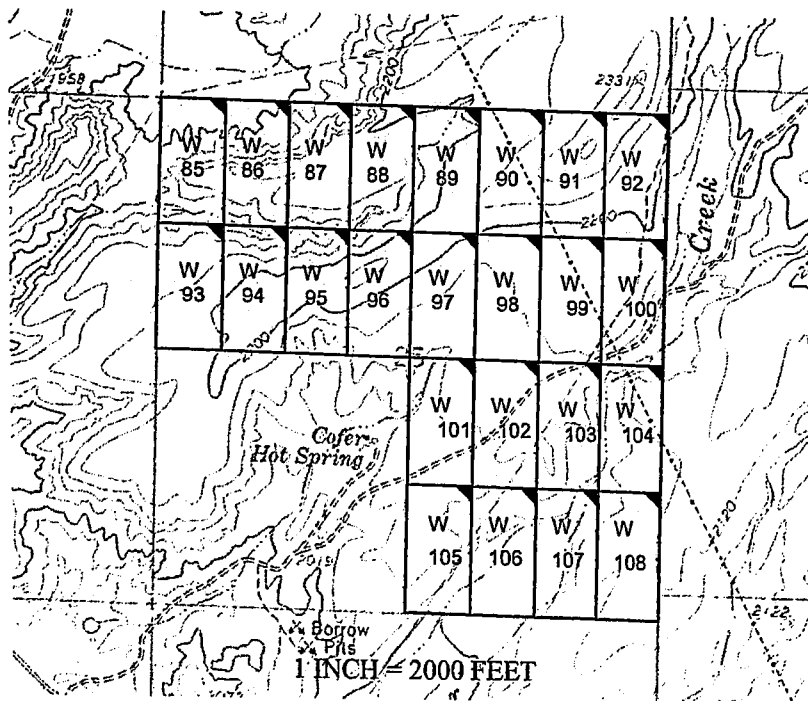
Filed at the request of and return to:
Zenolith LLC
P.O. Box 130
Arvada, Colorado 80001

RECEIVED
BLM AZ STATE OFFICE
2019 JAN 28 P 2:24
PHOENIX, ARIZONA

LOCATION NOTICE FOR PLACER MINING CLAIM

NOTICE IS HEREBY GIVIN that the W- 107 placer mining claim has been located by Zenolith LLC, whose current mailing address is P.O. Box 130, Arvada, Colorado 80001. The general course of this claim is North and South and is situated in Mohave County, Arizona. This claim is approximately 660 feet in width and 1320 feet in length and contains approximately 20 acres. This claim runs from the location monument on which the location notice is posted at the NE corner of the claim approximately 660 feet in a West direction to the West end line and 1320 feet in a South direction to the South end line. This claim is marked by four monuments, one at each corner of the claim, claim monuments are marked with 2"x2"x5' wood post with scribed aluminum tags. The Location Monument on which this notice is posted is situated within Section 25, Township 16 North, Range 13 West, Gila and Salt River Baseline and Meridian, Mohave County, Arizona. This claim encompasses portions of the following legal subdivision (s) and is located by legal subdivision: W2 SE4 SE4 Section 25, Township 16 North, Range 13 West, Gila and Salt River Baseline and Meridian. The locality of this claim with reference to some natural object or permanent monument is as follows: The North East corner of this claim is approximately 1320 feet North and 660 feet West from the South East corner of Section 25, Township 16 North, Range 13 West, G.&SR.B.M. DATED AND POSTED on the ground this 20 day of November, 2018

BY: Dave Rowe
Dave Rowe, Agent



AMC453031

The above map depicts the W- 107 placer mining claim, which is located in Section(s) 25, Township 16 North, Range 13 West, Gila and Salt River Baseline and Meridian, Mohave County, Arizona. The claim corners and Location monuments are marked by 2 inch by 2 inch by 5 foot wooden post with aluminum tags. The bearings and distances between claims are depicted on the map.

After recording please return to
Zenolith (USA) LLC
PO Box 130
Arvada, CO 80001

FEE# 2019009482



OFFICIAL RECORDS
OF MOHAVE COUNTY
KRISTI BLAIR,
COUNTY RECORDER

02/27/2019 03:52 PM Fee: \$10.00

PAGE: 1 of 1

Amended Location Notice For Placer Mining Claim

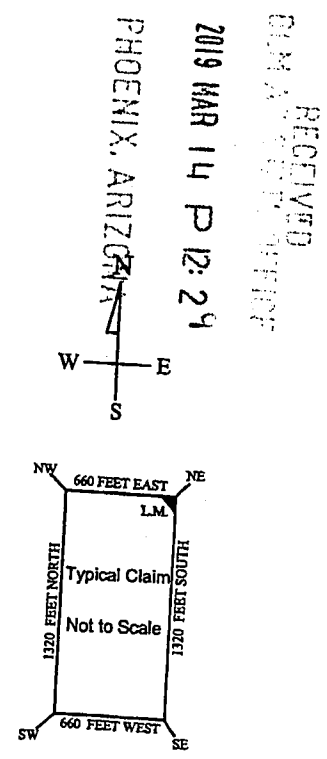
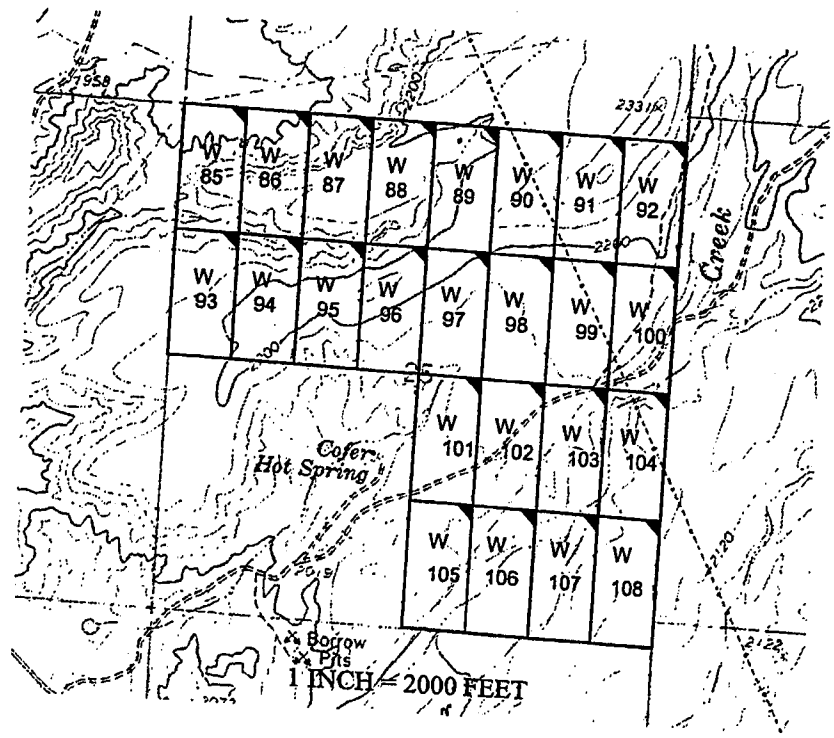
Notice is hereby given that the W-108 placer mining claim of record at the AZ State office of the BLM under serial number AMC 453032 was amended by Zenolith (USA) LLC a Delaware Corp, owner thereof, whose address is PO Box 130, Arvada, CO 80001. The date of the original location and recording of the location notice in the Official Records of Mohave County, AZ are as follows:

Date of Location	Fee#
November 20, 2018	2019002562

The purpose of this amendment is to correct the locator name to Zenolith (USA) LLC

NOTICE IS HEREBY GIVIN that the W- 108 placer mining claim has been located by Zenolith (USA) LLC whose current mailing address is P.O. Box 130, Arvada, Colorado 80001. The general course of this claim is North and South and is situated in Mohave County, Arizona. This claim is approximately 660 feet in width and 1320 feet in length and contains approximately 20 acres. This claim runs from the location monument on which the location notice is posted at the NE corner of the claim approximately 660 feet in a West direction to the West end line and 1320 feet in a South direction to the South end line. This claim is marked by four monuments, one at each corner of the claim, claim monuments are marked with 2"x2"x5' wood post with scribed aluminum tags. The Location Monument on which this notice is posted is situated within Section 25, Township 16 North, Range 13 West, Gila and Salt River Baseline and Meridian, Mohave County, Arizona. This claim encompasses portions of the following legal subdivision (s) and is located by legal subdivision: E2 SE4 SE4 Section 25, Township 16 North, Range 13 West, Gila and Salt River Baseline and Meridian. The locality of this claim with reference to some natural object or permanent monument is as follows: the South East corner of Section 25, Township 16 North, Range 13 West, G.&SR.B.M. Amended DATED AND POSTED February 15-2019

BY: *Jim Gurlinger Agent*



PHOENIX, ARIZONA
2019 MAR 14 P 12:29

RECEIVED
COUNTY RECORDER
MOHAVE COUNTY, ARIZONA

AMC 453032

The above map depicts the W- 108 placer mining claim, which is located in Section(s) 25, Township 16 North, Range 13 West, Gila and Salt River Baseline and Meridian, Mohave County, Arizona. The claim corners and Location monuments are marked by 2 inch by 2 inch by 5 foot wooden post with aluminum tags. The bearings and distances between claims are depicted on the map.

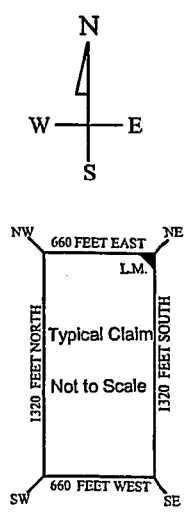
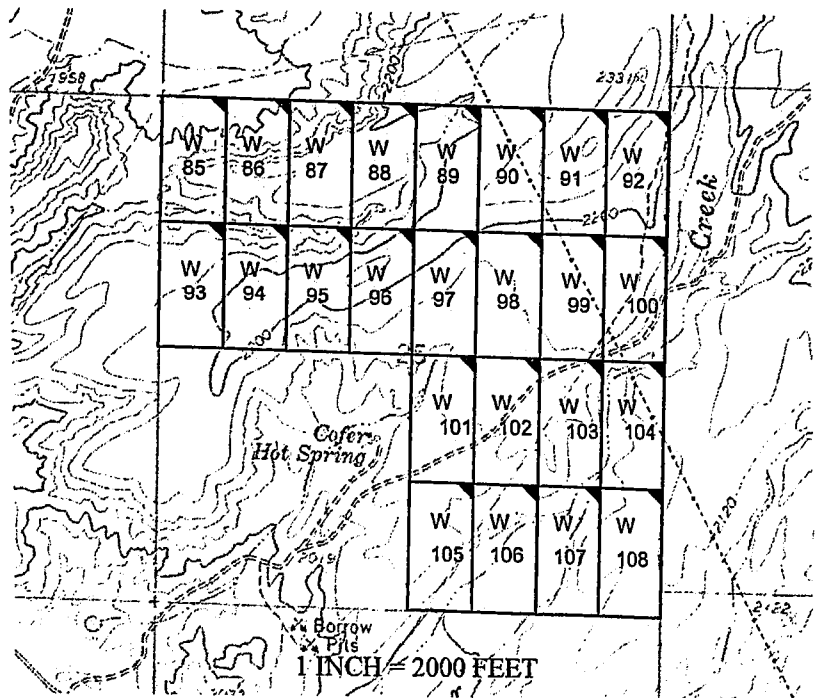
Filed at the request of and return to:
Zenolith LLC
P.O. Box 130
Arvada, Colorado 80001

RECEIVED
BLM AZ STATE OFFICE
2019 JAN 28 P 2:24
PHOENIX, ARIZONA

LOCATION NOTICE FOR PLACER MINING CLAIM

NOTICE IS HEREBY GIVIN that the W- 108 placer mining claim has been located by Zenolith LLC, whose current mailing address is P.O. Box 130, Arvada, Colorado 80001. The general course of this claim is North and South and is situated in Mohave County, Arizona. This claim is approximately 660 feet in width and 1320 feet in length and contains approximately 20 acres. This claim runs from the location monument on which the location notice is posted at the NE corner of the claim approximately 660 feet in a West direction to the West end line and 1320 feet in a South direction to the South end line. This claim is marked by four monuments, one at each corner of the claim, claim monuments are marked with 2"x2"x5' wood post with scribed aluminum tags. The Location Monument on which this notice is posted is situated within Section 25, Township 16 North, Range 13 West, Gila and Salt River Baseline and Meridian, Mohave County, Arizona. This claim encompasses portions of the following legal subdivision (s) and is located by legal subdivision: E2 SE4 SE4 Section 25, Township 16 North, Range 13 West, Gila and Salt River Baseline and Meridian. The locality of this claim with reference to some natural object or permanent monument is as follows: The North East corner of this claim is approximately 1320 feet North and 0 feet West from the South East corner of Section 25, Township 16 North, Range 13 West, G.&SR.B.M. DATED AND POSTED on the ground this 20 day of November, 2018

BY: Dave Rowe
Dave Rowe, Agent



AMC453032

The above map depicts the W- 108 placer mining claim, which is located in Section(s) 25, Township 16 North, Range 13 West, Gila and Salt River Baseline and Meridian, Mohave County, Arizona. The claim corners and Location monuments are marked by 2 inch by 2 inch by 5 foot wooden post with aluminum tags. The bearings and distances between claims are depicted on the map.

After recording please return to
Zenolith (USA) LLC
PO Box 130
Arvada, CO 80001

FEE# 2019009483

OFFICIAL RECORDS
OF MOHAVE COUNTY
KRISTI BLAIR,
COUNTY RECORDER



02/27/2019 03:52 PM Fee: \$10.00

PAGE: 1 of 1

Amended Location Notice For Placer Mining Claim

Notice is hereby given that the W-109 placer mining claim of record at the AZ State office of the BLM under serial number AMC 453033 was amended by Zenolith (USA) LLC, a Delaware Corp, owner thereof, whose address is PO Box 130, Arvada, CO 80001. The date of the original location and recording of the location notice in the Official Records of Mohave County, AZ are as follows:

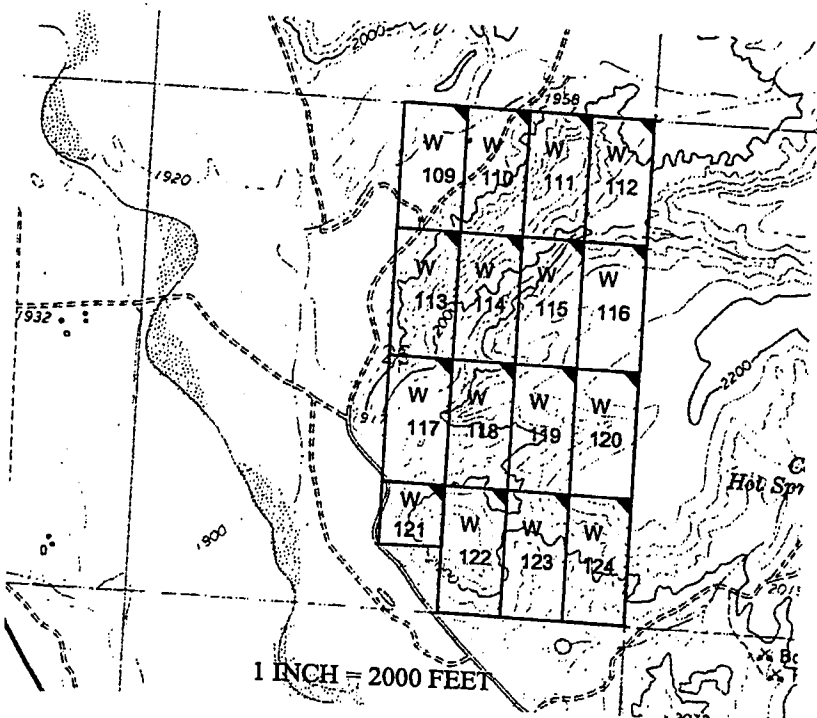
Date of Location November 20, 2018 Fee# 2019002563

The purpose of this amendment is to correct the locator name to Zenolith (USA) LLC

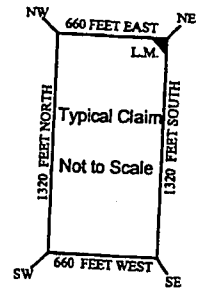
NOTICE IS HEREBY GIVIN that the W- 109 placer mining claim has been located by Zenolith (USA) LLC whose current mailing address is P.O. Box 130, Arvada, Colorado 80001. The general course of this claim is North and South and is situated in Mohave County, Arizona. This claim is approximately 660 feet in width and 1320 feet in length and contains approximately 20 acres. This claim runs from the location monument on which the location notice is posted at the NE corner of the claim approximately 660 feet in a West direction to the West end line and 1320 feet in a South direction to the South end line. This claim is marked by four monuments, one at each corner of the claim, claim monuments are marked with 2"x2"x5' wood post with scribed aluminum tags. The Location Monument on which this notice is posted is situated within Section 26, Township 16 North, Range 13 West, Gila and Salt River Baseline and Meridian, Mohave County, Arizona. This claim encompasses portions of the following legal subdivision (s) and is located by legal subdivision: W2 NW4 NE4 Section 26, Township 16 North, Range 13 West, Gila and Salt River Baseline and Meridian. The locality of this claim with reference to some natural object or permanent monument is as follows: The North East corner of this claim is approximately 5280 feet North and 1980 feet West from the South East corner of Section 26, Township 16 North, Range 13 West, G.&SR.B.M. *Amended,*

BY: *Jim Neulinger - Agent*

DATED AND POSTED this February 15-2019



PHOENIX, ARIZONA
2019 MAR 14 P 12:29
RECEIVED
PLM & DISTRICT OFFICE



AMC 453033

The above map depicts the W- 109 placer mining claim, which is located in Section(s) 26, Township 16 North, Range 13 West, Gila and Salt River Baseline and Meridian, Mohave County, Arizona. The claim corners and Location monuments are marked by 2 inch by 2 inch by 5 foot wooden post with aluminum tags. The bearings and distances between claims are depicted on the map.

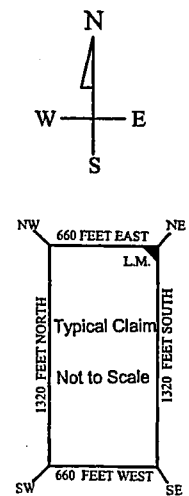
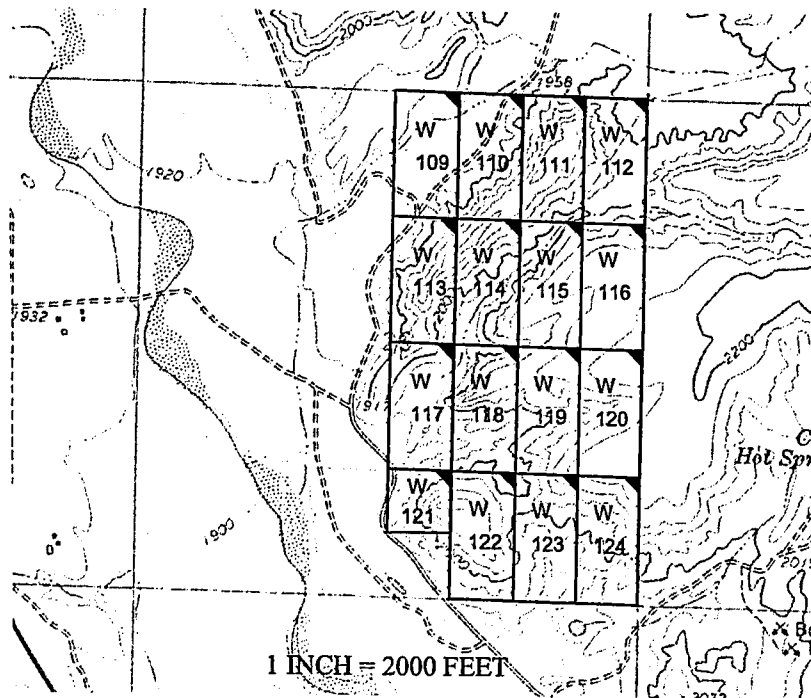
Filed at the request of and return to:
Zenolith LLC
P.O. Box 130
Arvada, Colorado 80001

RECEIVED
BLM AZ STATE OFFICE
2019 JAN 28 P 2:24
PHOENIX, ARIZONA

LOCATION NOTICE FOR PLACER MINING CLAIM

NOTICE IS HEREBY GIVIN that the W- 109 placer mining claim has been located by Zenolith LLC, whose current mailing address is P.O. Box 130, Arvada, Colorado 80001. The general course of this claim is North and South and is situated in Mohave County, Arizona. This claim is approximately 660 feet in width and 1320 feet in length and contains approximately 20 acres. This claim runs from the location monument on which the location notice is posted at the NE corner of the claim approximately 660 feet in a West direction to the West end line and 1320 feet in a South direction to the South end line. This claim is marked by four monuments, one at each corner of the claim, claim monuments are marked with 2"x2"x5' wood post with scribed aluminum tags. The Location Monument on which this notice is posted is situated within Section 26, Township 16 North, Range 13 West, Gila and Salt River Baseline and Meridian, Mohave County, Arizona. This claim encompasses portions of the following legal subdivision(s) and is located by legal subdivision: W2 NW4 NE4 Section 26, Township 16 North, Range 13 West, Gila and Salt River Baseline and Meridian. The locality of this claim with reference to some natural object or permanent monument is as follows: The North East corner of this claim is approximately 5280 feet North and 1980 feet West from the South East corner of Section 26, Township 16 North, Range 13 West, G.&SR.B.M. DATED AND POSTED on the ground this 20 day of November, 2018

BY: *Dave Rowe*
Dave Rowe, Agent



AMC453033

The above map depicts the W - 109 placer mining claim, which is located in Section(s) 26, Township 16 North, Range 13 West, Gila and Salt River Baseline and Meridian, Mohave County, Arizona. The claim corners and Location monuments are marked by 2 inch by 2 inch by 5 foot wooden post with aluminum tags. The bearings and distances between claims are depicted on the map.

After recording please return to
Zenolith (USA) LLC
PO Box 130
Arvada, CO 80001

FEE# 2019009484

OFFICIAL RECORDS
OF MOHAVE COUNTY
KRISTI BLAIR,
COUNTY RECORDER



02/27/2019 03:52 PM Fee: \$10.00

PAGE: 1 of 1

Amended Location Notice For Placer Mining Claim

Notice is hereby given that the W-110 placer mining claim of record at the AZ State office of the BLM under serial number AMC 453034 was amended by Zenolith (USA) LLC, a Delaware Corp, owner thereof, whose address is PO Box 130, Arvada, CO 80001. The date of the original location and recording of the location notice in the Official Records of Mohave County, AZ are as follows:

Date of Location November 20, 2018 Fee# 2019002564

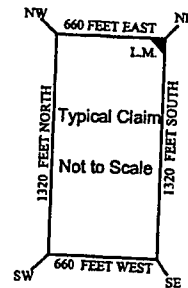
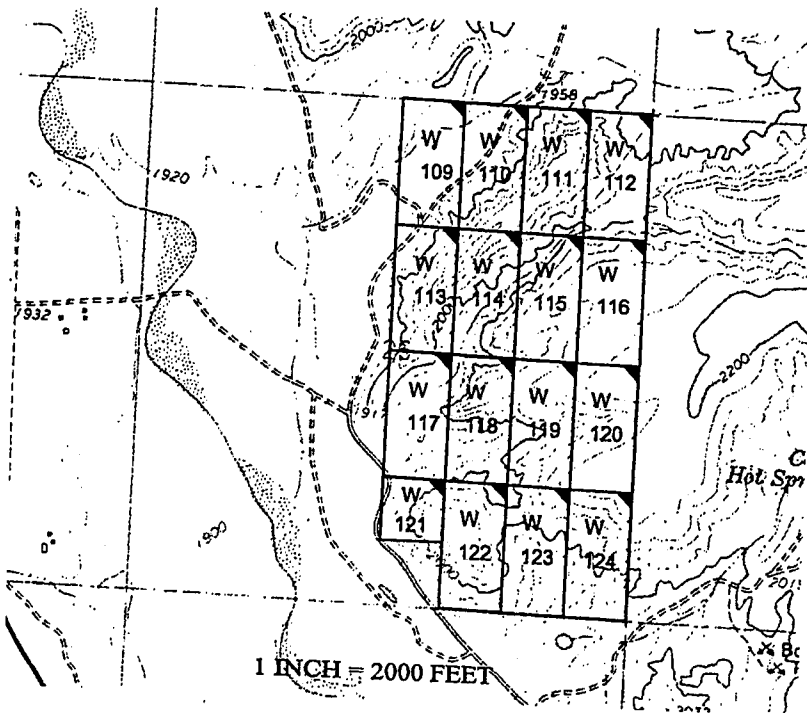
The purpose of this amendment is to correct the locator name to Zenolith (USA) LLC

NOTICE IS HEREBY GIVEN that the W- 110 placer mining claim has been located by Zenolith (USA) LLC whose current mailing address is P.O. Box 130, Arvada, Colorado 80001. The general course of this claim is North and South and is situated in Mohave County, Arizona. This claim is approximately 660 feet in width and 1320 feet in length and contains approximately 20 acres. This claim runs from the location monument on which the location notice is posted at the NE corner of the claim approximately 660 feet in a West direction to the West end line and 1320 feet in a South direction to the South end line. This claim is marked by four monuments, one at each corner of the claim, claim monuments are marked with 2"x2"x5' wood post with scribed aluminum tags. The Location Monument on which this notice is posted is situated within Section 26, Township 16 North, Range 13 West, Gila and Salt River Baseline and Meridian, Mohave County, Arizona. This claim encompasses portions of the following legal subdivision (s) and is located by legal subdivision: E2 NW4 NE4 Section 26, Township 16 North, Range 13 West, Gila and Salt River Baseline and Meridian. The locality of this claim with reference to some natural object or permanent monument is as follows: The North East corner of this claim is approximately 5280 feet North and 1320 feet West from the South East corner of Section 26, Township 16 North, Range 13 West, G.&SR.B.M. Amended,
DATED AND POSTED ~~on~~ this February 15-2019

BY: *Jim Gulerger - Agent*

PHOENIX, ARIZONA
2019 MAR 14 P 12:29
RECEIVED
BLM ARIZONA OFFICE

AMC 453034



The above map depicts the W- 110 placer mining claim, which is located in Section(s) 26, Township 16 North, Range 13 West, Gila and Salt River Baseline and Meridian, Mohave County, Arizona. The claim corners and Location monuments are marked by 2 inch by 2 inch by 5 foot wooden post with aluminum tags. The bearings and distances between claims are depicted on the map.

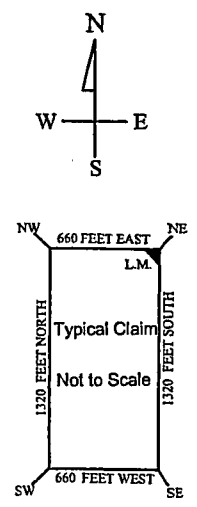
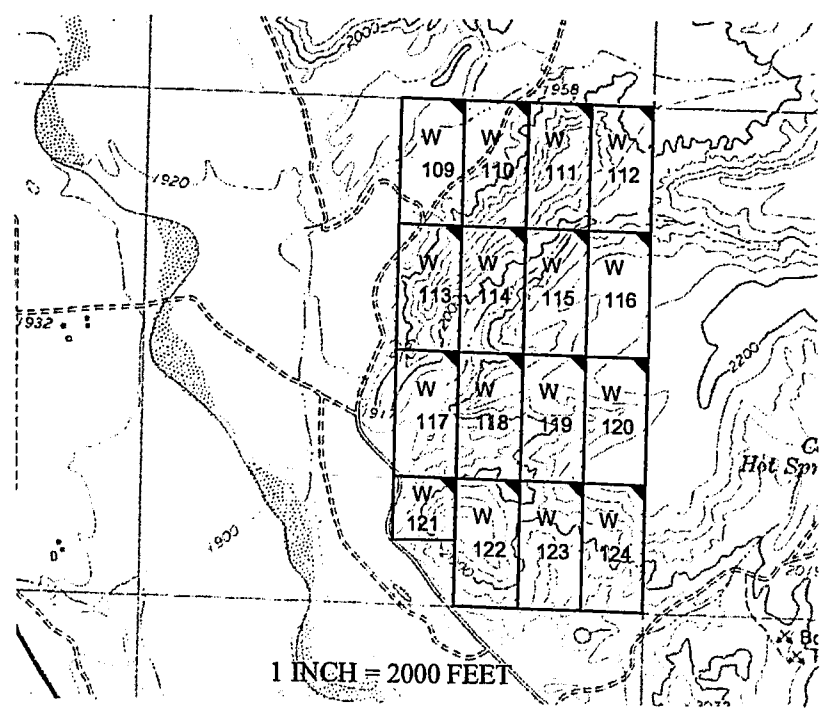
Filed at the request of and return to:
Zenolith LLC
P.O. Box 130
Arvada, Colorado 80001

RECEIVED
BLM AZ STATE OFFICE
2019 JAN 28 P 2:24
PHOENIX, ARIZONA

LOCATION NOTICE FOR PLACER MINING CLAIM

NOTICE IS HEREBY GIVIN that the W- 110 placer mining claim has been located by Zenolith LLC, whose current mailing address is P.O. Box 130, Arvada, Colorado 80001. The general course of this claim is North and South and is situated in Mohave County, Arizona. This claim is approximately 660 feet in width and 1320 feet in length and contains approximately 20 acres. This claim runs from the location monument on which the location notice is posted at the NE corner of the claim approximately 660 feet in a West direction to the West end line and 1320 feet in a South direction to the South end line. This claim is marked by four monuments, one at each corner of the claim, claim monuments are marked with 2"x2"x5' wood post with scribed aluminum tags. The Location Monument on which this notice is posted is situated within Section 26, Township 16 North, Range 13 West, Gila and Salt River Baseline and Meridian, Mohave County, Arizona. This claim encompasses portions of the following legal subdivision (s) and is located by legal subdivision: E2 NW4 NE4 Section 26, Township 16 North, Range 13 West, Gila and Salt River Baseline and Meridian. The locality of this claim with reference to some natural object or permanent monument is as follows: The North East corner of this claim is approximately 5280 feet North and 1320 feet West from the South East corner of Section 26, Township 16 North, Range 13 West, G.&SR.B.M. DATED AND POSTED on the ground this 20 day of November, 2018

BY: Dave Rowe
Dave Rowe, Agent



AMC453034

The above map depicts the W- 110 placer mining claim, which is located in Section(s) 26, Township 16 North, Range 13 West, Gila and Salt River Baseline and Meridian, Mohave County, Arizona. The claim corners and Location monuments are marked by 2 inch by 2 inch by 5 foot wooden post with aluminum tags. The bearings and distances between claims are depicted on the map.

After recording please return to
Zenolith (USA) LLC
PO Box 130
Arvada, CO 80001

FEE# 2019009485

OFFICIAL RECORDS
OF MOHAVE COUNTY
KRISTI BLAIR,
COUNTY RECORDER



02/27/2019 03:52 PM Fee: \$10.00

PAGE: 1 of 1

Amended Location Notice For Placer Mining Claim

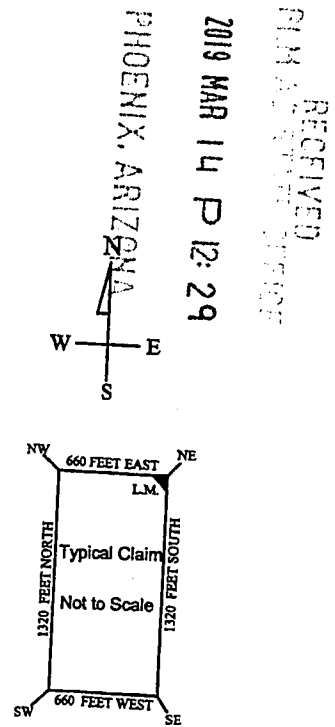
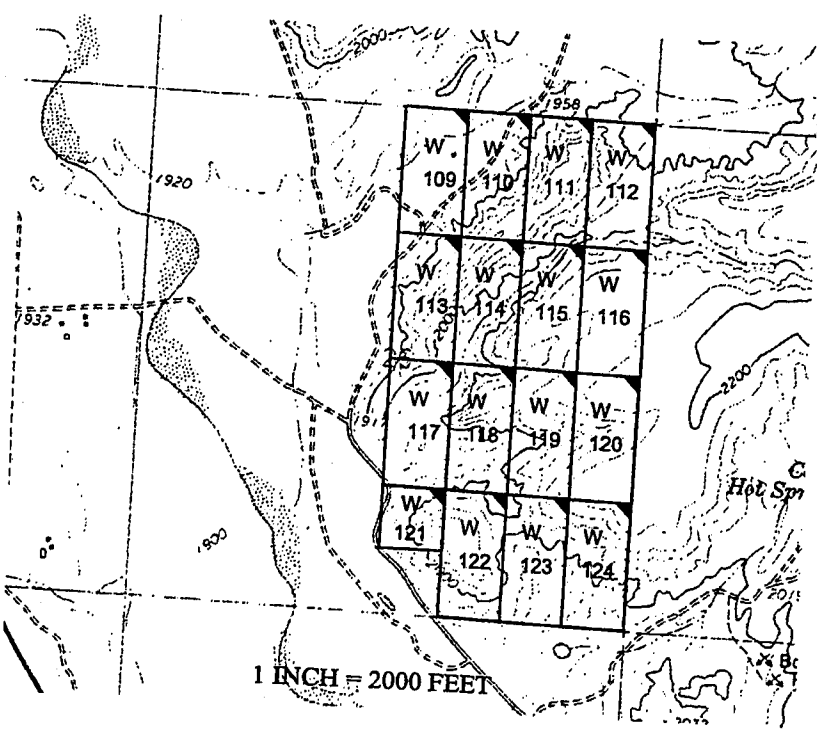
Notice is hereby given that the W-111 placer mining claim of record at the AZ State office of the BLM under serial number AMC 453035 was amended by Zenolith (USA) LLC, a Delaware Corp, owner thereof, whose address is PO Box 130, Arvada, CO 80001. The date of the original location and recording of the location notice in the Official Records of Mohave County, AZ are as follows:

Date of Location November 20, 2018 Fee# 2019002565

The purpose of this amendment is to correct the locator name to Zenolith (USA) LLC

NOTICE IS HEREBY GIVIN that the W-111 placer mining claim has been located by Zenolith (USA) LLC whose current mailing address is P.O. Box 130, Arvada, Colorado 80001. The general course of this claim is North and South and is situated in Mohave County, Arizona. This claim is approximately 660 feet in width and 1320 feet in length and contains approximately 20 acres. This claim runs from the location monument on which the location notice is posted at the NE corner of the claim approximately 660 feet in a West direction to the West end line and 1320 feet in a South direction to the South end line. This claim is marked by four monuments, one at each corner of the claim, claim monuments are marked with 2"x2"x5' wood post with scribed aluminum tags. The Location Monument on which this notice is posted is situated within Section 26, Township 16 North, Range 13 West, Gila and Salt River Baseline and Meridian, Mohave County, Arizona. This claim encompasses portions of the following legal subdivision (s) and is located by legal subdivision: W2 NE4 NE4 Section 26, Township 16 North, Range 13 West, Gila and Salt River Baseline and Meridian. The locality of this claim with reference to some natural object or permanent monument is as follows: The North East corner of this claim is approximately 5280 feet North and 660 feet West from the South East corner of Section 26, Township 16 North, Range 13 West, G.&SR.B.M. Amended,
DATED AND POSTED February 15-2019

BY: *Jim Seilinger - Agent*



2019 MAR 14 P 12:29

RECEIVED
PHOENIX, ARIZONA

AMC 453035

The above map depicts the W-111 placer mining claim, which is located in Section(s) 26, Township 16 North, Range 13 West, Gila and Salt River Baseline and Meridian, Mohave County, Arizona. The claim corners and Location monuments are marked by 2 inch by 2 inch by 5 foot wooden post with aluminum tags. The bearings and distances between claims are depicted on the map.

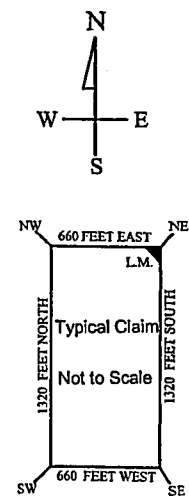
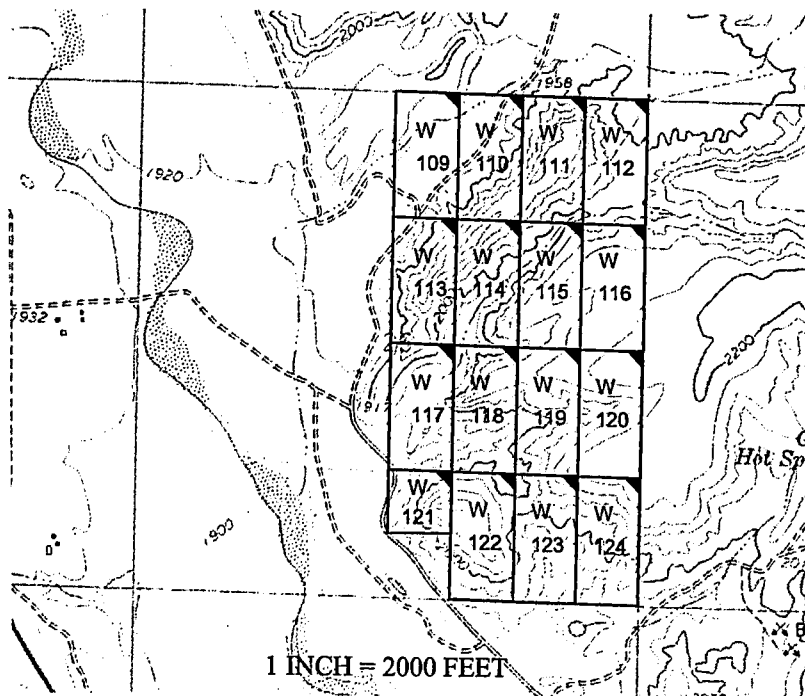
Filed at the request of and return to:
Zenolith LLC
P.O. Box 130
Arvada, Colorado 80001

RECEIVED
BLM AZ STATE OFFICE
2019 JAN 28 P 2:24
PHOENIX, ARIZONA

LOCATION NOTICE FOR PLACER MINING CLAIM

NOTICE IS HEREBY GIVIN that the W- 111 placer mining claim has been located by Zenolith LLC, whose current mailing address is P.O. Box 130, Arvada, Colorado 80001. The general course of this claim is North and South and is situated in Mohave County, Arizona. This claim is approximately 660 feet in width and 1320 feet in length and contains approximately 20 acres. This claim runs from the location monument on which the location notice is posted at the NE corner of the claim approximately 660 feet in a West direction to the West end line and 1320 feet in a South direction to the South end line. This claim is marked by four monuments, one at each corner of the claim, claim monuments are marked with 2"x2"x5' wood post with scribed aluminum tags. The Location Monument on which this notice is posted is situated within Section 26, Township 16 North, Range 13 West, Gila and Salt River Baseline and Meridian, Mohave County, Arizona. This claim encompasses portions of the following legal subdivision (s) and is located by legal subdivision: W2 NE4 NE4 Section 26, Township 16 North, Range 13 West, Gila and Salt River Baseline and Meridian. The locality of this claim with reference to some natural object or permanent monument is as follows: The North East corner of this claim is approximately 5280 feet North and 660 feet West from the South East corner of Section 26, Township 16 North, Range 13 West, G.&SR.B.M. DATED AND POSTED on the ground this 20 day of November, 2018

BY: Dave Rowe
Dave Rowe, Agent



AMC453035

The above map depicts the W- 111 placer mining claim, which is located in Section(s) 26, Township 16 North, Range 13 West, Gila and Salt River Baseline and Meridian, Mohave County, Arizona. The claim corners and Location monuments are marked by 2 inch by 2 inch by 5 foot wooden post with aluminum tags. The bearings and distances between claims are depicted on the map.

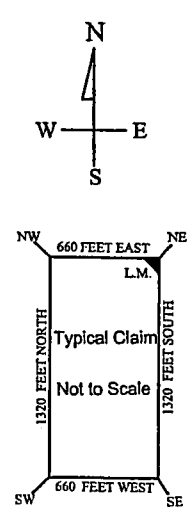
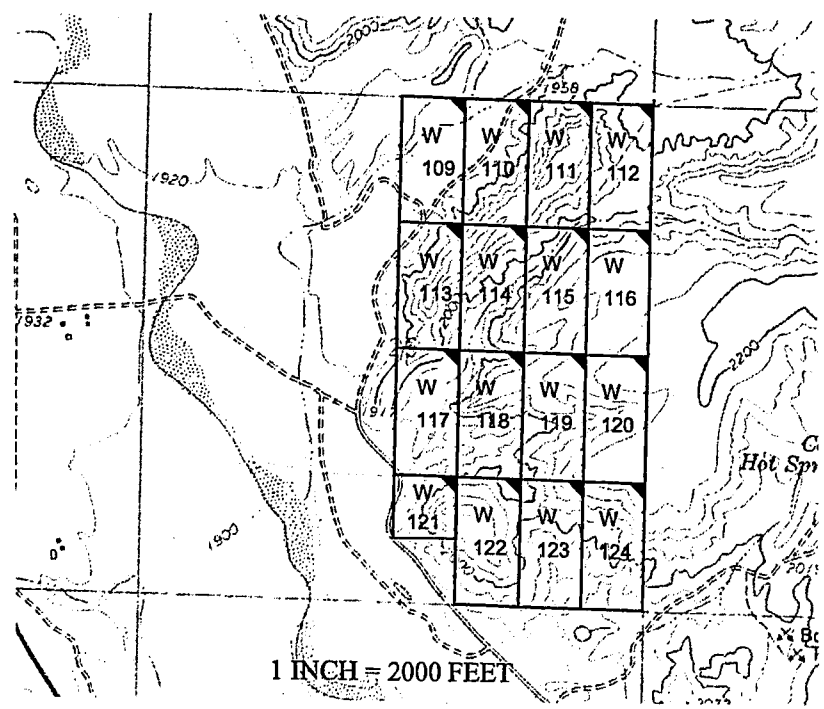
Filed at the request of and return to:
Zenolith LLC
P.O. Box 130
Arvada, Colorado 80001

RECEIVED
BLM AZ STATE OFFICE
2019 JAN 28 P 2:28
PHOENIX, ARIZONA

LOCATION NOTICE FOR PLACER MINING CLAIM

NOTICE IS HEREBY GIVIN that the W- 112 placer mining claim has been located by Zenolith LLC, whose current mailing address is P.O. Box 130, Arvada, Colorado 80001. The general course of this claim is North and South and is situated in Mohave County, Arizona. This claim is approximately 660 feet in width and 1320 feet in length and contains approximately 20 acres. This claim runs from the location monument on which the location notice is posted at the NE corner of the claim approximately 660 feet in a West direction to the West end line and 1320 feet in a South direction to the South end line. This claim is marked by four monuments, one at each corner of the claim, claim monuments are marked with 2"x2"x5' wood post with scribed aluminum tags. The Location Monument on which this notice is posted is situated within Section 26, Township 16 North, Range 13 West, Gila and Salt River Baseline and Meridian, Mohave County, Arizona. This claim encompasses portions of the following legal subdivision (s) and is located by legal subdivision: E2 NE4 NE4 Section 26, Township 16 North, Range 13 West, Gila and Salt River Baseline and Meridian. The locality of this claim with reference to some natural object or permanent monument is as follows: The North East corner of this claim is approximately 5280 feet North and 0 feet West from the South East corner of Section 26, Township 16 North, Range 13 West, G.&SR.B.M. DATED AND POSTED on the ground this 20 day of November, 2018

BY: Dave Rowe
Dave Rowe, Agent



AMC4530361

The above map depicts the W - 112 placer mining claim, which is located in Section(s) 26, Township 16 North, Range 13 West, Gila and Salt River Baseline and Meridian, Mohave County, Arizona. The claim corners and Location monuments are marked by 2 inch by 2 inch by 5 foot wooden post with aluminum tags. The bearings and distances between claims are depicted on the map.

After recording please return to
Zenolith (USA) LLC
PO Box 130
Arvada, CO 80001

FEE# 2019009486

OFFICIAL RECORDS
OF MOHAVE COUNTY
KRISTI BLAIR,
COUNTY RECORDER



02/27/2019 03:52 PM Fee: \$10.00

PAGE: 1 of 1

Amended Location Notice For Placer Mining Claim

Notice is hereby given that the W-112 placer mining claim of record at the AZ State office of the BLM under serial number AMC 453036 was amended by Zenolith (USA) LLC, a Delaware Corp, owner thereof, whose address is PO Box 130, Arvada, CO 80001. The date of the original location and recording of the location notice in the Official Records of Mohave County, AZ are as follows:

Date of Location November 20, 2018 Fee# 2019002566

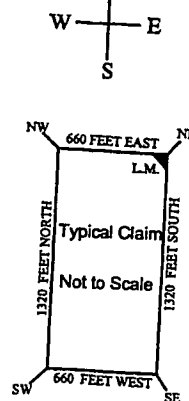
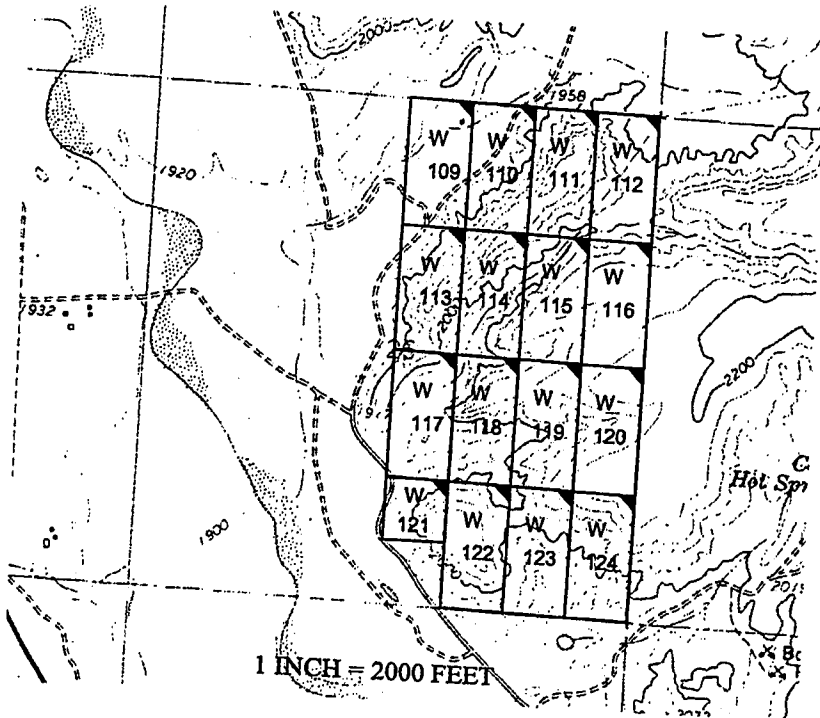
The purpose of this amendment is to correct the locator name to Zenolith (USA) LLC

NOTICE IS HEREBY GIVIN that the W- 112 placer mining claim has been located by Zenolith (USA) LLC whose current mailing address is P.O. Box 130, Arvada, Colorado 80001. The general course of this claim is North and South and is situated in Mohave County, Arizona. This claim is approximately 660 feet in width and 1320 feet in length and contains approximately 20 acres. This claim runs from the location monument on which the location notice is posted at the NE corner of the claim approximately 660 feet in a West direction to the West end line and 1320 feet in a South direction to the South end line. This claim is marked by four monuments, one at each corner of the claim, claim monuments are marked with 2"x2"x5' wood post with scribed aluminum tags. The Location Monument on which this notice is posted is situated within Section 26, Township 16 North, Range 13 West, Gila and Salt River Baseline and Meridian, Mohave County, Arizona. This claim encompasses portions of the following legal subdivision (s) and is located by legal subdivision: E2 NE4 NE4 Section 26, Township 16 North, Range 13 West, Gila and Salt River Baseline and Meridian. The locality of this claim with reference to some natural object or permanent monument is as follows: The North East corner of this claim is approximately 5280 feet North and 0 feet West from the South East corner of Section 26, Township 16 North, Range 13 West, G.&SR.B.M. Amended,
DATED AND POSTED February 15-2019

BY: Jin Guelinger - Agent

RECEIVED
DLMA
2019 MAR 14 P 12: 29
PHOENIX, ARIZONA

AMC 453036



The above map depicts the W- 112 placer mining claim, which is located in Section(s) 26, Township 16 North, Range 13 West, Gila and Salt River Baseline and Meridian, Mohave County, Arizona. The claim corners and Location monuments are marked by 2 inch by 2 inch by 5 foot wooden post with aluminum tags. The bearings and distances between claims are depicted on the map.

After recording please return to
Zenolith (USA) LLC
PO Box 130
Arvada, CO 80001

FEE# 2019009487

OFFICIAL RECORDS
OF MOHAVE COUNTY
KRISTI BLAIR,
COUNTY RECORDER



02/27/2019 03:52 PM Fee: \$10.00

PAGE: 1 of 1

Amended Location Notice For Placer Mining Claim

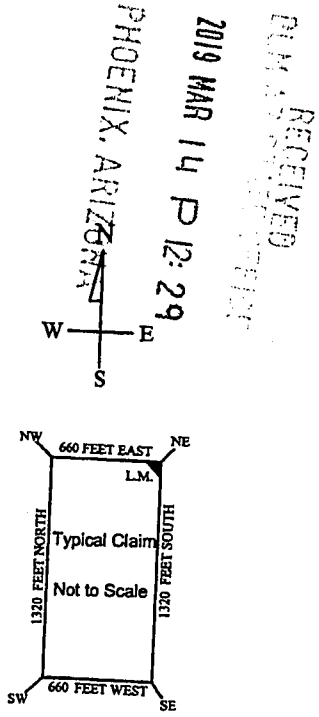
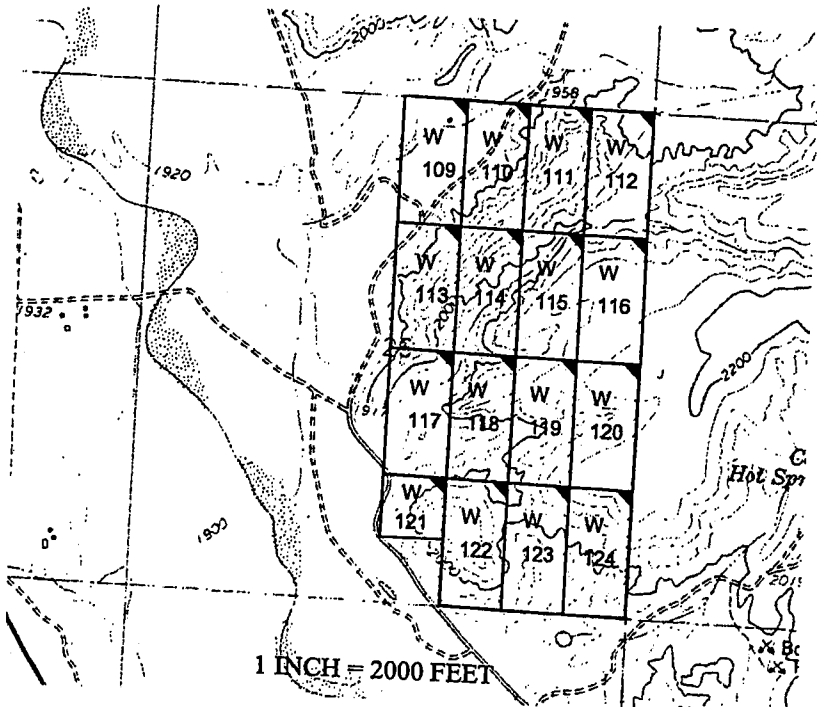
Notice is hereby given that the W-113 placer mining claim of record at the AZ State office of the BLM under serial number AMC 453037 was amended by Zenolith (USA) LLC a Delaware Corp, owner thereof, whose address is PO Box 130, Arvada, CO 80001. The date of the original location and recording of the location notice in the Official Records of Mohave County, AZ are as follows:

Date of Location Fee#
November 20, 2018 2019002567

The purpose of this amendment is to correct the locator name to Zenolith (USA) LLC

NOTICE IS HEREBY GIVIN that the W- 113 placer mining claim has been located by Zenolith (USA) LLC whose current mailing address is P.O. Box 130, Arvada, Colorado 80001. The general course of this claim is North and South and is situated in Mohave County, Arizona. This claim is approximately 660 feet in width and 1320 feet in length and contains approximately 20 acres. This claim runs from the location monument on which the location notice is posted at the NE corner of the claim approximately 660 feet in a West direction to the West end line and 1320 feet in a South direction to the South end line. This claim is marked by four monuments, one at each corner of the claim, claim monuments are marked with 2"x2"x5' wood post with scribed aluminum tags. The Location Monument on which this notice is posted is situated within Section 26, Township 16 North, Range 13 West, Gila and Salt River Baseline and Meridian, Mohave County, Arizona. This claim encompasses portions of the following legal subdivision (s) and is located by legal subdivision: W2 SW4 NE4 Section 26, Township 16 North, Range 13 West, Gila and Salt River Baseline and Meridian. The locality of this claim with reference to some natural object or permanent monument is as follows: The North East corner of this claim is approximately 3960 feet North and 1980 feet West from the South East corner of Section 26, Township 16 North, Range 13 West, G.&SR.B.M. Amended, DATED AND POSTED ~~February 15-2019~~ this February 15-2019

BY: Jim Seubinger - Agent



PHOENIX, ARIZONA
2019 MAR 14 P 12:29
RECEIVED

AMC453037

The above map depicts the W- 113 placer mining claim, which is located in Section(s) 26, Township 16 North, Range 13 West, Gila and Salt River Baseline and Meridian, Mohave County, Arizona. The claim corners and Location monuments are marked by 2 inch by 2 inch by 5 foot wooden post with aluminum tags. The bearings and distances between claims are depicted on the map.

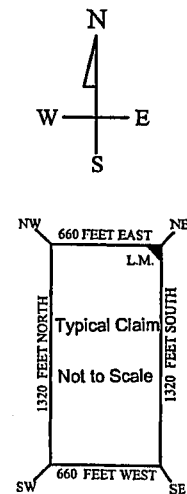
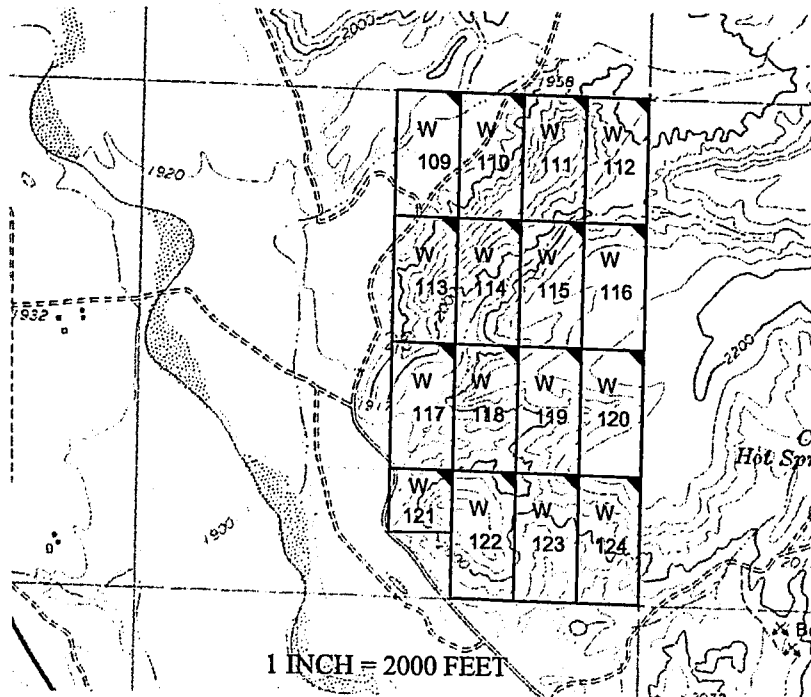
Filed at the request of and return to:
Zenolith LLC
P.O. Box 130
Arvada, Colorado 80001

RECEIVED
BLM AZ STATE OFFICE
2019 JAN 28 P 2:24
PHOENIX, ARIZONA

LOCATION NOTICE FOR PLACER MINING CLAIM

NOTICE IS HEREBY GIVIN that the W- 113 placer mining claim has been located by Zenolith LLC, whose current mailing address is P.O. Box 130, Arvada, Colorado 80001. The general course of this claim is North and South and is situated in Mohave County, Arizona. This claim is approximately 660 feet in width and 1320 feet in length and contains approximately 20 acres. This claim runs from the location monument on which the location notice is posted at the NE corner of the claim approximately 660 feet in a West direction to the West end line and 1320 feet in a South direction to the South end line. This claim is marked by four monuments, one at each corner of the claim, claim monuments are marked with 2"x2"x5' wood post with scribed aluminum tags. The Location Monument on which this notice is posted is situated within Section 26, Township 16 North, Range 13 West, Gila and Salt River Baseline and Meridian, Mohave County, Arizona. This claim encompasses portions of the following legal subdivision (s) and is located by legal subdivision: W2 SW4 NE4 Section 26, Township 16 North, Range 13 West, Gila and Salt River Baseline and Meridian. The locality of this claim with reference to some natural object or permanent monument is as follows: The North East corner of this claim is approximately 3960 feet North and 1980 feet West from the South East corner of Section 26, Township 16 North, Range 13 West, G.&SR.B.M. DATED AND POSTED on the ground this 20 day of November, 2018

BY: Dave Rowe
Dave Rowe, Agent



AMC453037

The above map depicts the W- 113 placer mining claim, which is located in Section(s) 26, Township 16 North, Range 13 West, Gila and Salt River Baseline and Meridian, Mohave County, Arizona. The claim corners and Location monuments are marked by 2 inch by 2 inch by 5 foot wooden post with aluminum tags. The bearings and distances between claims are depicted on the map.

After recording please return to
Zenolith (USA) LLC
PO Box 130
Arvada, CO 80001

FEE# 2019009488

OFFICIAL RECORDS
OF MOHAVE COUNTY
KRISTI BLAIR,
COUNTY RECORDER



02/27/2019 03:52 PM Fee: \$10.00

PAGE: 1 of 1

Amended Location Notice For Placer Mining Claim

Notice is hereby given that the W-114 placer mining claim of record at the AZ State office of the BLM under serial number AMC 453038 was amended by Zenolith (USA) LLC a Delaware Corp, owner thereof, whose address is PO Box 130, Arvada, CO 80001. The date of the original location and recording of the location notice in the Official Records of Mohave County, AZ are as follows:

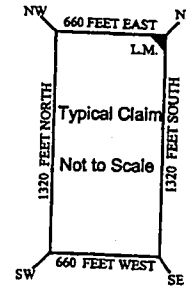
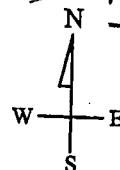
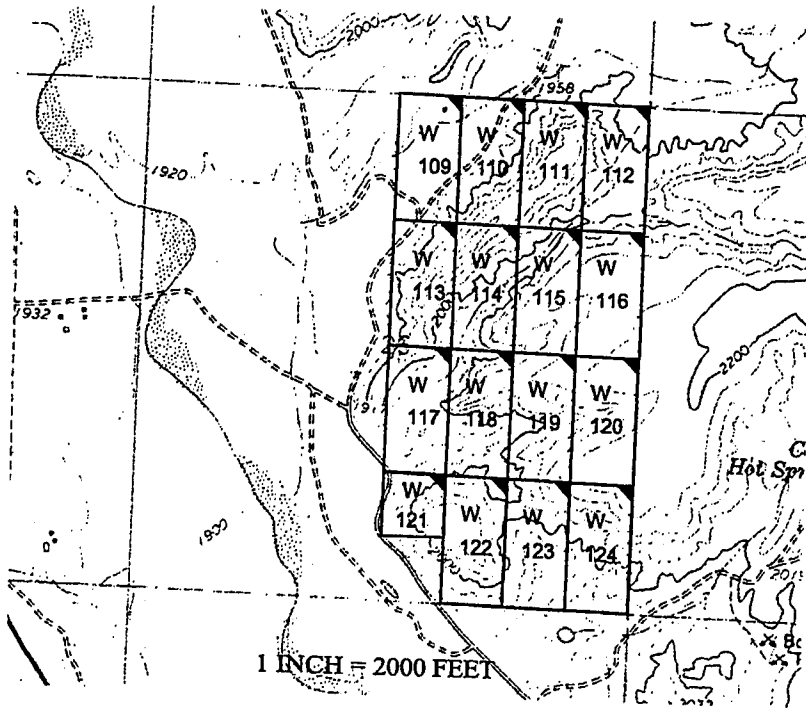
Date of Location	Fee#
November 20, 2018	2019002568

The purpose of this amendment is to correct the locator name to Zenolith (USA) LLC

NOTICE IS HEREBY GIVIN that the W- 114 placer mining claim has been located by Zenolith (USA) LLC whose current mailing address is P.O. Box 130, Arvada, Colorado 80001. The general course of this claim is North and South and is situated in Mohave County, Arizona. This claim is approximately 660 feet in width and 1320 feet in length and contains approximately 20 acres. This claim runs from the location monument on which the location notice is posted at the NE corner of the claim approximately 660 feet in a West direction to the West end line and 1320 feet in a South direction to the South end line. This claim is marked by four monuments, one at each corner of the claim, claim monuments are marked with 2"x2"x5' wood post with scribed aluminum tags. The Location Monument on which this notice is posted is situated within Section 26, Township 16 North, Range 13 West, Gila and Salt River Baseline and Meridian, Mohave County, Arizona. This claim encompasses portions of the following legal subdivision (s) and is located by legal subdivision: E2 SW4 NE4 Section 26, Township 16 North, Range 13 West, Gila and Salt River Baseline and Meridian. The locality of this claim with reference to some natural object or permanent monument is as follows: The North East corner of this claim is approximately 3960 feet North and 1320 feet West from the South East corner of Section 26, Township 16 North, Range 13 West, G.&SR.B.M. Amended, DATED AND POSTED this February 15-2019

BY: *Jim Buehler - Agent*

RECEIVED
2019 MAR 14 P 12: 29
PHOENIX, ARIZONA
AMC 453038



The above map depicts the W- 114 placer mining claim, which is located in Section(s) 26, Township 16 North, Range 13 West, Gila and Salt River Baseline and Meridian, Mohave County, Arizona. The claim corners and Location monuments are marked by 2 inch by 2 inch by 5 foot wooden post with aluminum tags. The bearings and distances between claims are depicted on the map.

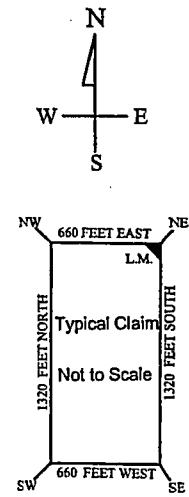
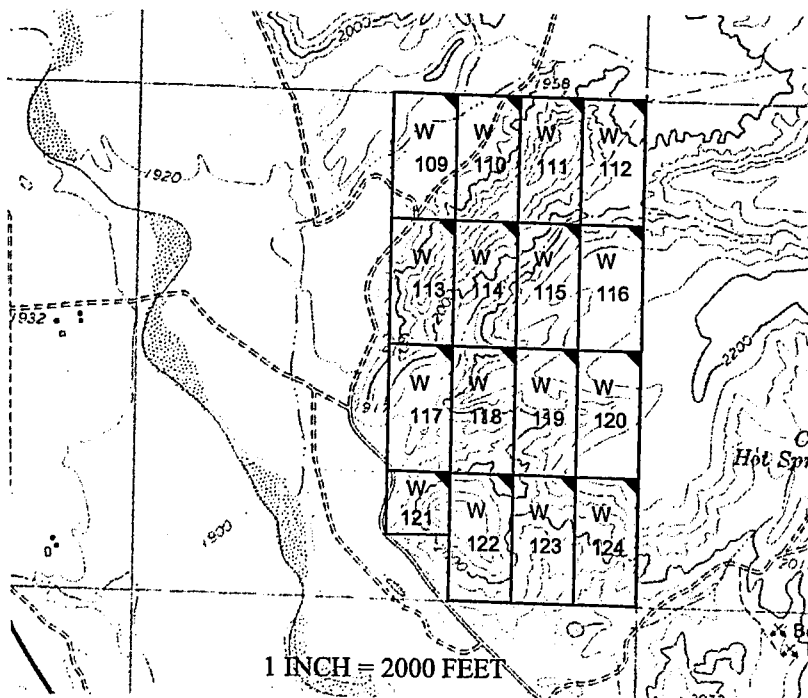
Filed at the request of and return to:
Zenolith LLC
P.O. Box 130
Arvada, Colorado 80001

RECEIVED
BLM AZ STATE OFFICE
2019 JAN 28 P 2:21
PHOENIX, ARIZONA

LOCATION NOTICE FOR PLACER MINING CLAIM

NOTICE IS HEREBY GIVIN that the W- 114 placer mining claim has been located by Zenolith LLC, whose current mailing address is P.O. Box 130, Arvada, Colorado 80001. The general course of this claim is North and South and is situated in Mohave County, Arizona. This claim is approximately 660 feet in width and 1320 feet in length and contains approximately 20 acres. This claim runs from the location monument on which the location notice is posted at the NE corner of the claim approximately 660 feet in a West direction to the West end line and 1320 feet in a South direction to the South end line. This claim is marked by four monuments, one at each corner of the claim, claim monuments are marked with 2"x2"x5' wood post with scribed aluminum tags. The Location Monument on which this notice is posted is situated within Section 26, Township 16 North, Range 13 West, Gila and Salt River Baseline and Meridian, Mohave County, Arizona. This claim encompasses portions of the following legal subdivision (s) and is located by legal subdivision: E2 SW4 NE4 Section 26, Township 16 North, Range 13 West, Gila and Salt River Baseline and Meridian. The locality of this claim with reference to some natural object or permanent monument is as follows: The North East corner of this claim is approximately 3960 feet North and 1320 feet West from the South East corner of Section 26, Township 16 North, Range 13 West, G.&SR.B.M. DATED AND POSTED on the ground this 20 day of November, 2018

BY: Dave Rowe
Dave Rowe, Agent



AMC453038

The above map depicts the W - 114 placer mining claim, which is located in Section(s) 26, Township 16 North, Range 13 West, Gila and Salt River Baseline and Meridian, Mohave County, Arizona. The claim corners and Location monuments are marked by 2 inch by 2 inch by 5 foot wooden post with aluminum tags. The bearings and distances between claims are depicted on the map.

After recording please return to
Zenolith (USA) LLC
PO Box 130
Arvada, CO 80001

FEE# 2019009489

OFFICIAL RECORDS
OF MOHAVE COUNTY
KRISTI BLAIR,
COUNTY RECORDER



02/27/2019 03:52 PM Fee: \$10.00

PAGE: 1 of 1

Amended Location Notice For Placer Mining Claim

Notice is hereby given that the W-115 placer mining claim of record at the AZ State office of the BLM under serial number AMC 453039 was amended by Zenolith (USA) LLC, a Delaware Corp, owner thereof, whose address is PO Box 130, Arvada, CO 80001. The date of the original location and recording of the location notice in the Official Records of Mohave County, AZ are as follows:

Date of Location	Fee#
November 20, 2018	2019002569

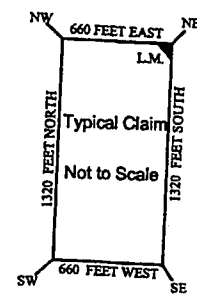
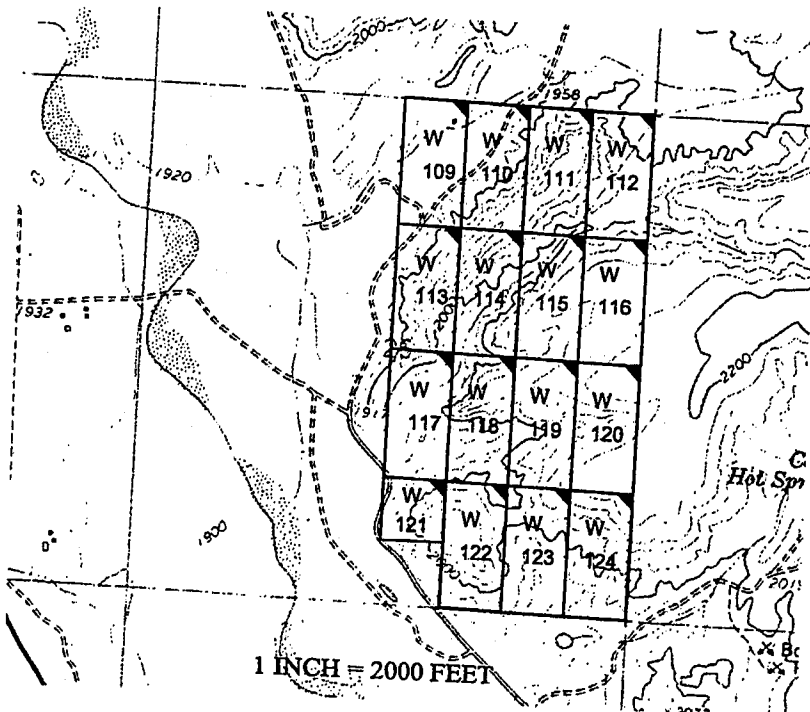
The purpose of this amendment is to correct the locator name to Zenolith (USA) LLC

NOTICE IS HEREBY GIVIN that the W- 115 placer mining claim has been located by Zenolith (USA) LLC whose current mailing address is P.O. Box 130, Arvada, Colorado 80001. The general course of this claim is North and South and is situated in Mohave County, Arizona. This claim is approximately 660 feet in width and 1320 feet in length and contains approximately 20 acres. This claim runs from the location monument on which the location notice is posted at the NE corner of the claim approximately 660 feet in a West direction to the West end line and 1320 feet in a South direction to the South end line. This claim is marked by four monuments, one at each corner of the claim, claim monuments are marked with 2"x2"x5' wood post with scribed aluminum tags. The Location Monument on which this notice is posted is situated within Section 26, Township 16 North, Range 13 West, Gila and Salt River Baseline and Meridian, Mohave County, Arizona. This claim encompasses portions of the following legal subdivision (s) and is located by legal subdivision: W2 SE4 NE4 Section 26, Township 16 North, Range 13 West, Gila and Salt River Baseline and Meridian. The locality of this claim with reference to some natural object or permanent monument is as follows: The North East corner of this claim is approximately 3960 feet North and 660 feet West from the South East corner of Section 26, Township 16 North, Range 13 West, G.&SR.B.M. *Amended,* DATED AND POSTED ~~on~~ this February 15-2019

BY: *Jim Sulinger - Agent*

RECEIVED
BLM ARIZONA
2019 MAR 14 P 12: 29
PHOENIX, ARIZONA

AMC 453039



The above map depicts the W- 115 placer mining claim, which is located in Section(s) 26, Township 16 North, Range 13 West, Gila and Salt River Baseline and Meridian, Mohave County, Arizona. The claim corners and Location monuments are marked by 2 inch by 2 inch by 5 foot wooden post with aluminum tags. The bearings and distances between claims are depicted on the map.

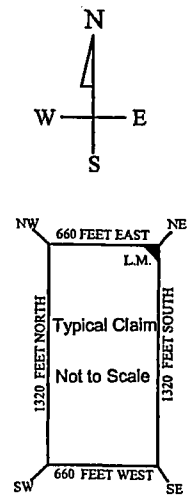
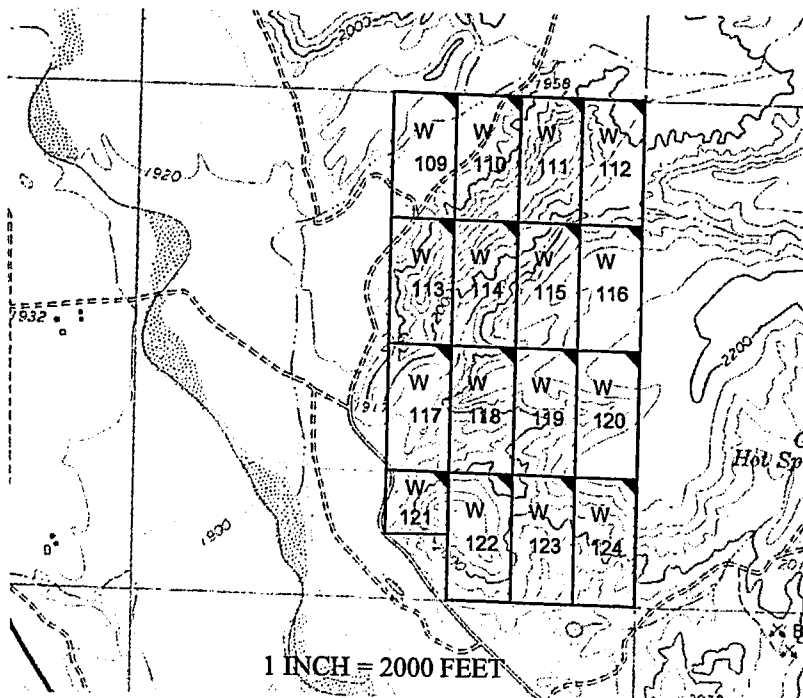
Filed at the request of and return to:
Zenolith LLC
P.O. Box 130
Arvada, Colorado 80001

RECEIVED
BLM AZ STATE OFFICE
2019 JAN 28 P 2:24
PHOENIX, ARIZONA

LOCATION NOTICE FOR PLACER MINING CLAIM

NOTICE IS HEREBY GIVIN that the W- 115 placer mining claim has been located by Zenolith LLC, whose current mailing address is P.O. Box 130, Arvada, Colorado 80001. The general course of this claim is North and South and is situated in Mohave County, Arizona. This claim is approximately 660 feet in width and 1320 feet in length and contains approximately 20 acres. This claim runs from the location monument on which the location notice is posted at the NE corner of the claim approximately 660 feet in a West direction to the West end line and 1320 feet in a South direction to the South end line. This claim is marked by four monuments, one at each corner of the claim, claim monuments are marked with 2"x2"x5' wood post with scribed aluminum tags. The Location Monument on which this notice is posted is situated within Section 26, Township 16 North, Range 13 West, Gila and Salt River Baseline and Meridian, Mohave County, Arizona. This claim encompasses portions of the following legal subdivision (s) and is located by legal subdivision: W2 SE4 NE4 Section 26, Township 16 North, Range 13 West, Gila and Salt River Baseline and Meridian. The locality of this claim with reference to some natural object or permanent monument is as follows: The North East corner of this claim is approximately 3960 feet North and 660 feet West from the South East corner of Section 26, Township 16 North, Range 13 West, G.&SR.B.M. DATED AND POSTED on the ground this 20 day of November, 2018

BY: Dave Rowe
Dave Rowe, Agent



AMC453039

The above map depicts the W - 115 placer mining claim, which is located in Section(s) 26, Township 16 North, Range 13 West, Gila and Salt River Baseline and Meridian, Mohave County, Arizona. The claim corners and Location monuments are marked by 2 inch by 2 inch by 5 foot wooden post with aluminum tags. The bearings and distances between claims are depicted on the map.

After recording please return to
Zenolith (USA) LLC
PO Box 130
Arvada, CO 80001

FEE# 2019009490

OFFICIAL RECORDS
OF MOHAVE COUNTY
KRISTI BLAIR,
COUNTY RECORDER



02/27/2019 03:52 PM Fee: \$10.00

PAGE: 1 of 1

Amended Location Notice For Placer Mining Claim

Notice is hereby given that the W-116 placer mining claim of record at the AZ State office of the BLM under serial number AMC 453040 was amended by Zenolith (USA) LLC, a Delaware Corp, owner thereof, whose address is PO Box 130, Arvada, CO 80001. The date of the original location and recording of the location notice in the Official Records of Mohave County, AZ are as follows:

Date of Location	Fee#
November 20, 2018	2019002570

The purpose of this amendment is to correct the locator name to Zenolith (USA) LLC

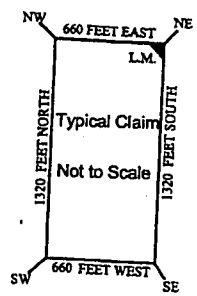
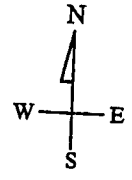
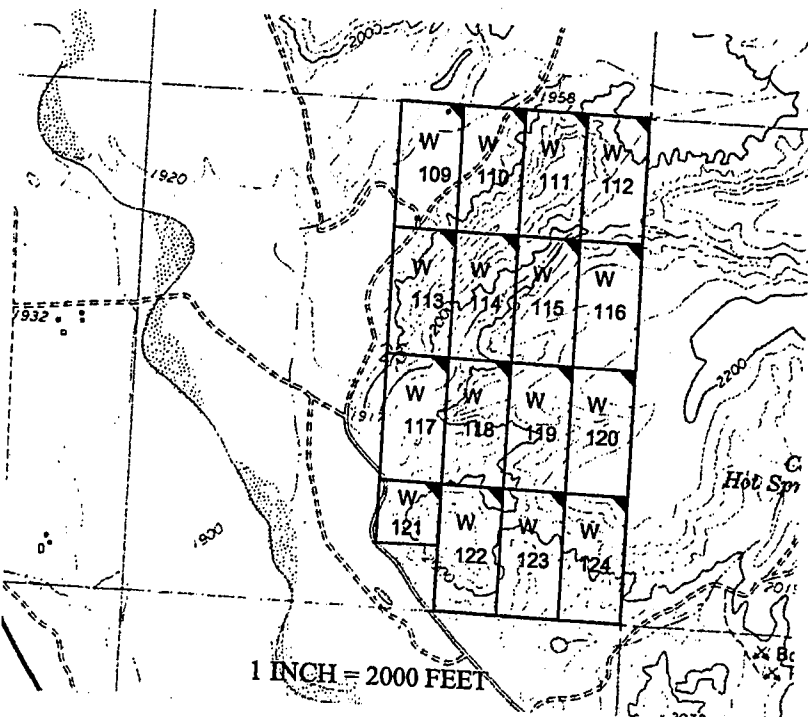
NOTICE IS HEREBY GIVIN that the W- 116 placer mining claim has been located by Zenolith (USA) LLC whose current mailing address is P.O. Box 130, Arvada, Colorado 80001. The general course of this claim is North and South and is situated in Mohave County, Arizona. This claim is approximately 660 feet in width and 1320 feet in length and contains approximately 20 acres. This claim runs from the location monument on which the location notice is posted at the NE corner of the claim approximately 660 feet in a West direction to the West end line and 1320 feet in a South direction to the South end line. This claim is marked by four monuments, one at each corner of the claim, claim monuments are marked with 2"x2"x5' wood post with scribed aluminum tags. The Location Monument on which this notice is posted is situated within Section 26, Township 16 North, Range 13 West, Gila and Salt River Baseline and Meridian, Mohave County, Arizona. This claim encompasses portions of the following legal subdivision (s) and is located by legal subdivision: E2 SE4 NE4 Section 26, Township 16 North, Range 13 West, Gila and Salt River Baseline and Meridian. The locality of this claim with reference to some natural object or permanent monument is as follows: The North East corner of this claim is approximately 3960 feet North and 0 feet West from the South East corner of Section 26, Township 16 North, Range 13 West, G.&SR B.M. Amended

DATED AND POSTED ~~February 15-2019~~ this February 15-2019

BY: Jim Heilinger - Agent

PHOENIX, ARIZONA
RECEIVED
MAR 14 P 12:29

AMC453040



The above map depicts the W- 116 placer mining claim, which is located in Section(s) 26, Township 16 North, Range 13 West, Gila and Salt River Baseline and Meridian, Mohave County, Arizona. The claim corners and Location monuments are marked by 2 inch by 2 inch by 5 foot wooden post with aluminum tags. The bearings and distances between claims are depicted on the map.

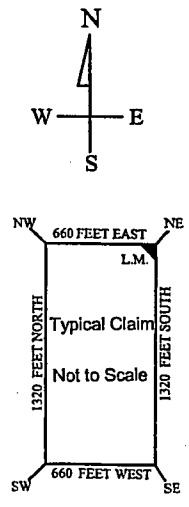
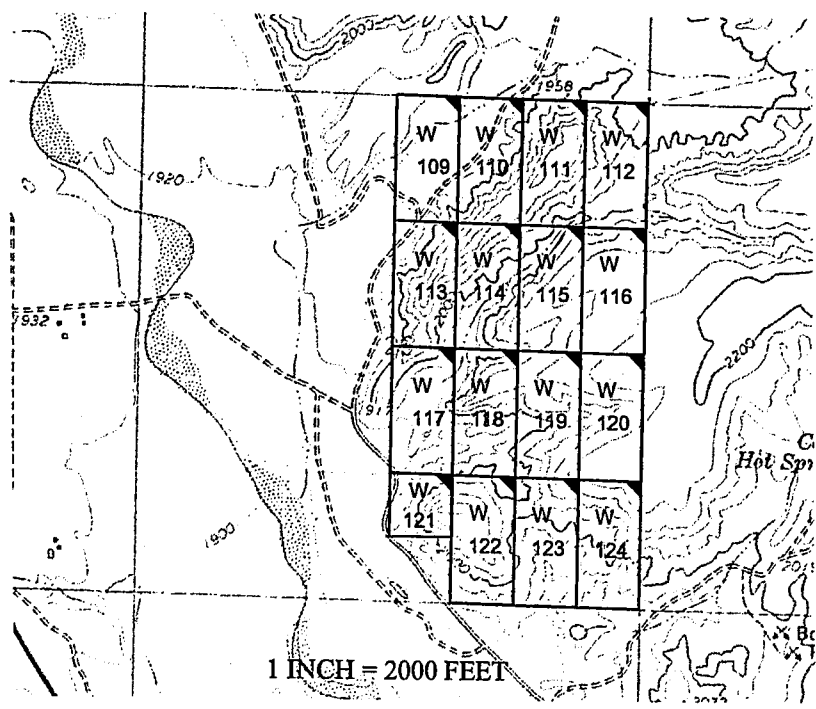
Filed at the request of and return to:
Zenolith LLC
P.O. Box 130
Arvada, Colorado 80001

RECEIVED
BLM AZ STATE OFFICE
2019 JAN 28 P 2:22
PHOENIX, ARIZONA

LOCATION NOTICE FOR PLACER MINING CLAIM

NOTICE IS HEREBY GIVIN that the W- 116 placer mining claim has been located by Zenolith LLC, whose current mailing address is P.O. Box 130, Arvada, Colorado 80001. The general course of this claim is North and South and is situated in Mohave County, Arizona. This claim is approximately 660 feet in width and 1320 feet in length and contains approximately 20 acres. This claim runs from the location monument on which the location notice is posted at the NE corner of the claim approximately 660 feet in a West direction to the West end line and 1320 feet in a South direction to the South end line. This claim is marked by four monuments, one at each corner of the claim, claim monuments are marked with 2"x2"x5' wood post with scribed aluminum tags. The Location Monument on which this notice is posted is situated within Section 26, Township 16 North, Range 13 West, Gila and Salt River Baseline and Meridian, Mohave County, Arizona. This claim encompasses portions of the following legal subdivision (s) and is located by legal subdivision: E2 SE4 NE4 Section 26, Township 16 North, Range 13 West, Gila and Salt River Baseline and Meridian. The locality of this claim with reference to some natural object or permanent monument is as follows: The North East corner of this claim is approximately 3960 feet North and 0 feet West from the South East corner of Section 26, Township 16 North, Range 13 West, G.&SR.B.M. DATED AND POSTED on the ground this 20 day of November, 2018

BY: Dave Rowe
Dave Rowe, Agent



AMC453040

The above map depicts the W - 116 placer mining claim, which is located in Section(s) 26, Township 16 North, Range 13 West, Gila and Salt River Baseline and Meridian, Mohave County, Arizona. The claim corners and Location monuments are marked by 2 inch by 2 inch by 5 foot wooden post with aluminum tags. The bearings and distances between claims are depicted on the map.

After recording please return to
Zenolith (USA) LLC
PO Box 130
Arvada, CO 80001

FEE# 2019009491

OFFICIAL RECORDS
OF MOHAVE COUNTY
KRISTI BLAIR,
COUNTY RECORDER



02/27/2019 03:52 PM Fee: \$10.00

PAGE: 1 of 1

Amended Location Notice For Placer Mining Claim

Notice is hereby given that the W-117 placer mining claim of record at the AZ State office of the BLM under serial number AMC 453041 was amended by Zenolith (USA) LLC, a Delaware Corp, owner thereof, whose address is PO Box 130, Arvada, CO 80001. The date of the original location and recording of the location notice in the Official Records of Mohave County, AZ are as follows:

Date of Location Fee#
November 21, 2018 2019002571

The purpose of this amendment is to correct the locator name to Zenolith (USA) LLC

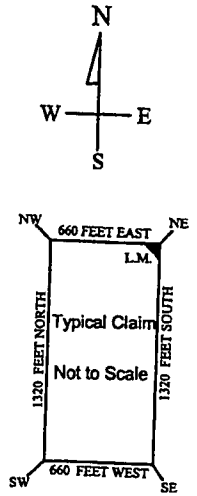
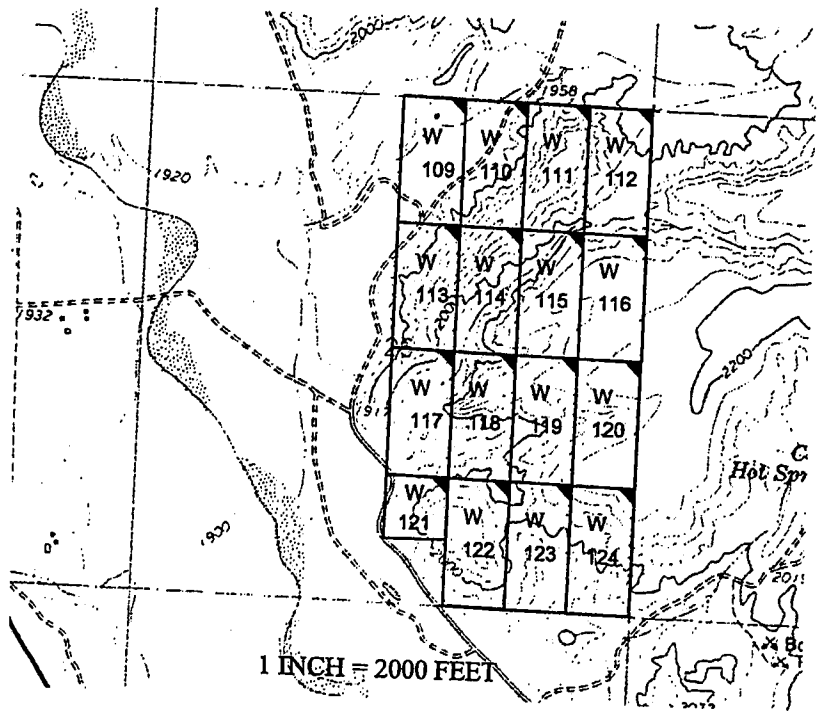
NOTICE IS HEREBY GIVIN that the W- 117 placer mining claim has been located by Zenolith (USA) LLC whose current mailing address is P.O. Box 130, Arvada, Colorado 80001. The general course of this claim is North and South and is situated in Mohave County, Arizona. This claim is approximately 660 feet in width and 1320 feet in length and contains approximately 20 acres. This claim runs from the location monument on which the location notice is posted at the NE corner of the claim approximately 660 feet in a West direction to the West end line and 1320 feet in a South direction to the South end line. This claim is marked by four monuments, one at each corner of the claim, claim monuments are marked with 2"x2"x5' wood post with scribed aluminum tags. The Location Monument on which this notice is posted is situated within Section 26, Township 16 North, Range 13 West, Gila and Salt River Baseline and Meridian, Mohave County, Arizona.

This claim encompasses portions of the following legal subdivision (s) and is located by legal subdivision:
W1 NW4 SE4 Section 26, Township 16 North, Range 13 West, Gila and Salt River Baseline and Meridian.
The locality of this claim with reference to some natural object or permanent monument is as follows:
The North East corner of this claim is approximately 2640 feet North and 1980 feet West from the South East corner of Section 26, Township 16 North, Range 13 West, G. & S.R.B.

DATED AND POSTED ~~by~~ this February 15-2019 *Amended,*

BY: *Jim Hurlinger - Agent*

PHOENIX, ARIZONA
RECEIVED
MAR 14 P 12:29
AMC 453041



The above map depicts the W- 117 placer mining claim, which is located in Section(s) 26, Township 16 North, Range 13 West, Gila and Salt River Baseline and Meridian, Mohave County, Arizona. The claim corners and Location monuments are marked by 2 inch by 2 inch by 5 foot wooden post with aluminum tags. The bearings and distances between claims are depicted on the map.

Filed at the request of and return to:
Zenolith LLC
P.O. Box 130
Arvada, Colorado 80001

RECEIVED
BLM AZ STATE OFFICE
2019 JAN 28 P 2:24
PHOENIX, ARIZONA

LOCATION NOTICE FOR PLACER MINING CLAIM

NOTICE IS HEREBY GIVIN that the W- 117 placer mining claim has been located by Zenolith LLC, whose current mailing address is P.O. Box 130, Arvada, Colorado 80001. The general course of this claim is North and South and is situated in Mohave County, Arizona. This claim is approximately 660 feet in width and 1320 feet in length and contains approximately 20 acres. This claim runs from the location monument on which the location notice is posted at the NE corner of the claim approximately 660 feet in a West direction to the West end line and 1320 feet in a South direction to the South end line. This claim is marked by four monuments, one at each corner of the claim, claim monuments are marked with 2"x2"x5' wood post with scribed aluminum tags.

The Location Monument on which this notice is posted is situated within Section 26, Township 16 North, Range 13 West, Gila and Salt River Baseline and Meridian, Mohave County, Arizona.

This claim encompasses portions of the following legal subdivision (s) and is located by legal subdivision:

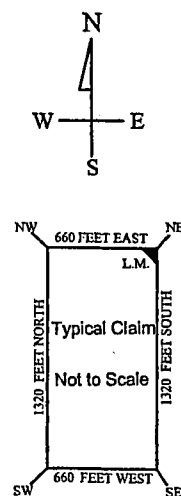
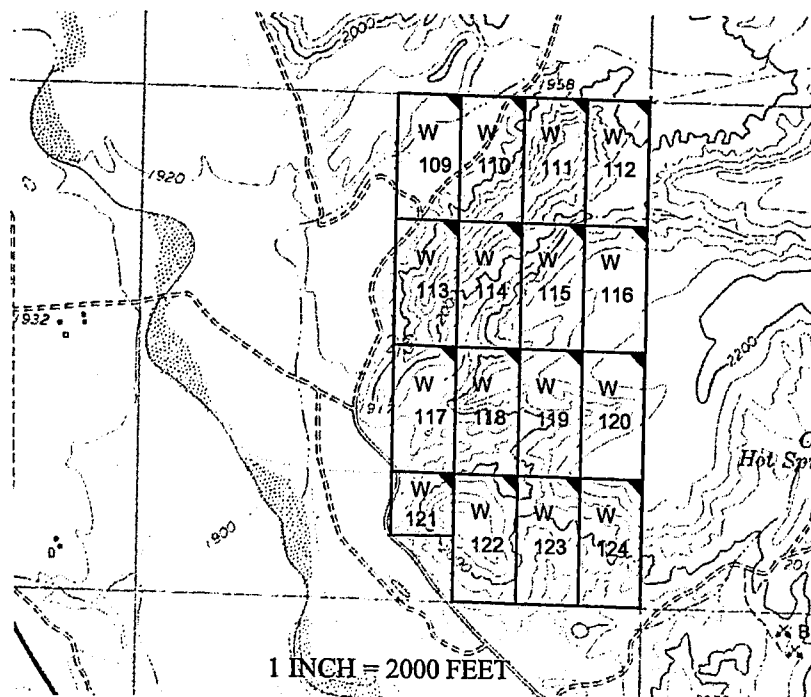
W1 NW4 SE4 Section 26, Township 16 North, Range 13 West, Gila and Salt River Baseline and Meridian.

The locality of this claim with reference to some natural object or permanent monument is as follows:

The North East corner of this claim is approximately 2640 feet North and 1980 feet West from the South East corner of Section 26, Township 16 North, Range 13 West, G.&SR.B.M.

DATED AND POSTED on the ground this 21 day of November, 2018

BY: Dave Rowe
Dave Rowe, Agent



AMC453041

The above map depicts the W - 117 placer mining claim, which is located in Section(s) 26, Township 16 North, Range 13 West, Gila and Salt River Baseline and Meridian, Mohave County, Arizona. The claim corners and Location monuments are marked by 2 inch by 2 inch by 5 foot wooden post with aluminum tags. The bearings and distances between claims are depicted on the map.

After recording please return to
Zenolith (USA) LLC
PO Box 130
Arvada, CO 80001

FEE# 2019009492

OFFICIAL RECORDS
OF MOHAVE COUNTY
KRISTI BLAIR,
COUNTY RECORDER



02/27/2019 03:52 PM Fee: \$10.00

PAGE: 1 of 1

Amended Location Notice For Placer Mining Claim

Notice is hereby given that the W-118 placer mining claim of record at the AZ State office of the BLM under serial number AMC 453042 was amended by Zenolith (USA) LLC, a Delaware Corp, owner thereof, whose address is PO Box 130, Arvada, CO 80001. The date of the original location and recording of the location notice in the Official Records of Mohave County, AZ are as follows:

Date of Location Fee#
November 21, 2018 2019002572

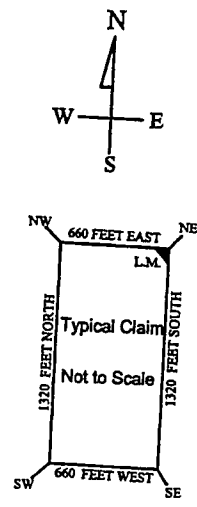
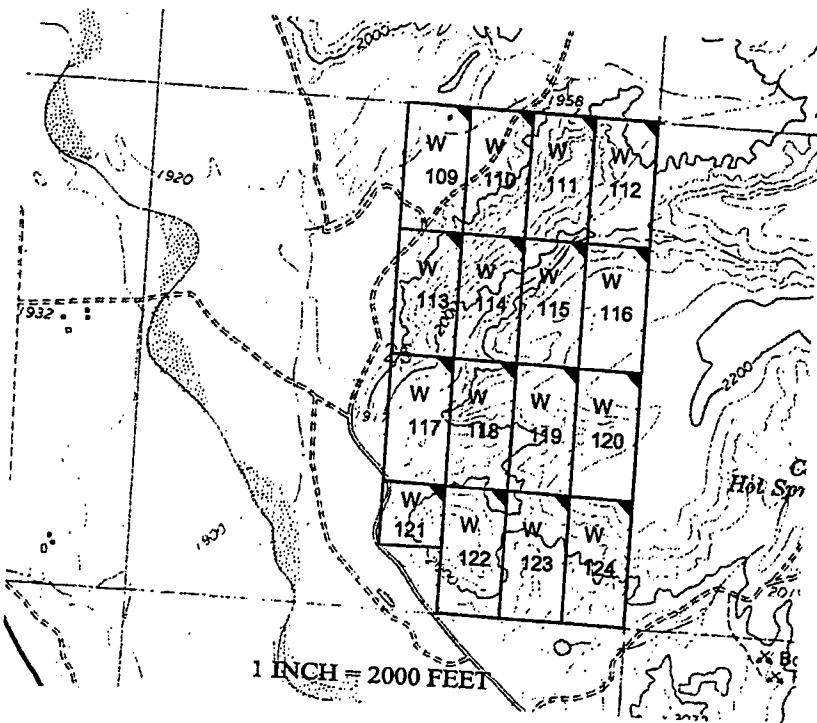
The purpose of this amendment is to correct the locator name to Zenolith (USA) LLC

NOTICE IS HEREBY GIVIN that the W- 118 placer mining claim has been located by Zenolith (USA) LLC whose current mailing address is P.O. Box 130, Arvada, Colorado 80001. The general course of this claim is North and South and is situated in Mohave County, Arizona. This claim is approximately 660 feet in width and 1320 feet in length and contains approximately 20 acres. This claim runs from the location monument on which the location notice is posted at the NE corner of the claim approximately 660 feet in a West direction to the West end line and 1320 feet in a South direction to the South end line. This claim is marked by four monuments, one at each corner of the claim, claim monuments are marked with 2"x2"x5' wood post with scribed aluminum tags. The Location Monument on which this notice is posted is situated within Section 26, Township 16 North, Range 13 West, Gila and Salt River Baseline and Meridian, Mohave County, Arizona. This claim encompasses portions of the following legal subdivision (s) and is located by legal subdivision: E2 NW4 SE4 Section 26, Township 16 North, Range 13 West, Gila and Salt River Baseline and Meridian. The locality of this claim with reference to some natural object or permanent monument is as follows: The North East corner of this claim is approximately 2640 feet North and 1320 feet West from the South East corner of Section 26, Township 16 North, Range 13 West, G. & S.R.B. Amended
DATED AND POSTED this February 15-2019

BY: *Joni Stieringer - Agent*

RECEIVED
MAR 14 P 12:29
PHOENIX, ARIZONA

AMC 453042



The above map depicts the W- 118 placer mining claim, which is located in Section(s) 26, Township 16 North, Range 13 West, Gila and Salt River Baseline and Meridian, Mohave County, Arizona. The claim corners and Location monuments are marked by 2 inch by 2 inch by 5 foot wooden post with aluminum tags. The bearings and distances between claims are depicted on the map.

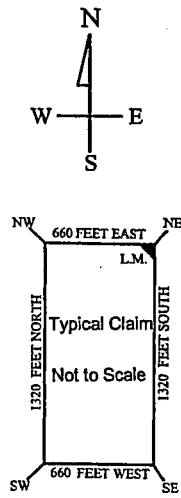
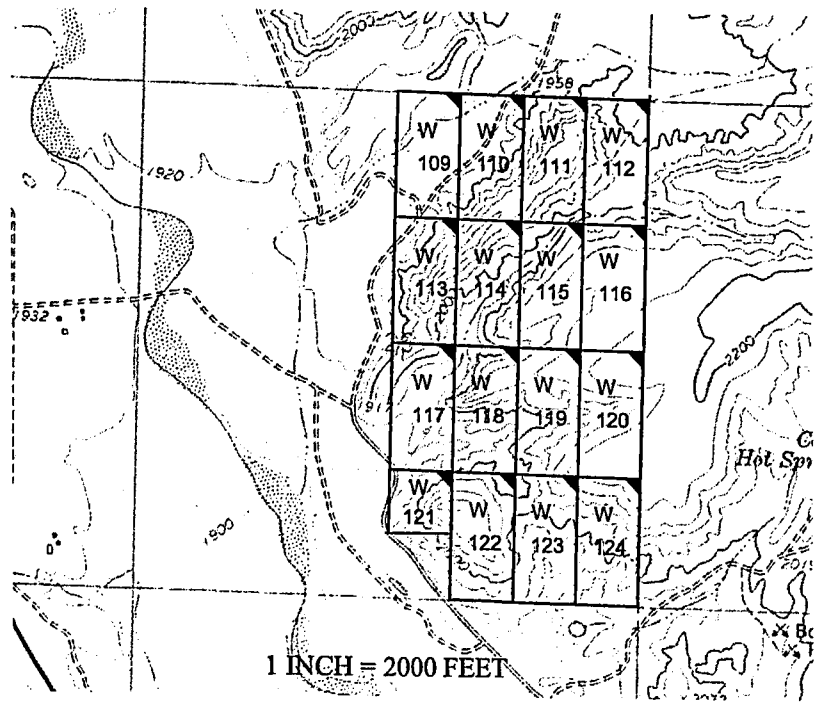
Filed at the request of and return to:
Zenolith LLC
P.O. Box 130
Arvada, Colorado 80001

RECEIVED
BLM AZ STATE OFFICE
2019 JAN 28 P 2:20
PHOENIX, ARIZONA

LOCATION NOTICE FOR PLACER MINING CLAIM

NOTICE IS HEREBY GIVIN that the W- 118 placer mining claim has been located by Zenolith LLC, whose current mailing address is P.O. Box 130, Arvada, Colorado 80001. The general course of this claim is North and South and is situated in Mohave County, Arizona. This claim is approximately 660 feet in width and 1320 feet in length and contains approximately 20 acres. This claim runs from the location monument on which the location notice is posted at the NE corner of the claim approximately 660 feet in a West direction to the West end line and 1320 feet in a South direction to the South end line. This claim is marked by four monuments, one at each corner of the claim, claim monuments are marked with 2"x2"x5' wood post with scribed aluminum tags. The Location Monument on which this notice is posted is situated within Section 26, Township 16 North, Range 13 West, Gila and Salt River Baseline and Meridian, Mohave County, Arizona. This claim encompasses portions of the following legal subdivision (s) and is located by legal subdivision: E2 NW4 SE4 Section 26, Township 16 North, Range 13 West, Gila and Salt River Baseline and Meridian. The locality of this claim with reference to some natural object or permanent monument is as follows: The North East corner of this claim is approximately 2640 feet North and 1320 feet West from the South East corner of Section 26, Township 16 North, Range 13 West, G.&SR.B.M. DATED AND POSTED on the ground this 21 day of November, 2018

BY: Dave Rowe
Dave Rowe, Agent



AMC453042

The above map depicts the W - 118 placer mining claim, which is located in Section(s) 26, Township 16 North, Range 13 West, Gila and Salt River Baseline and Meridian, Mohave County, Arizona. The claim corners and Location monuments are marked by 2 inch by 2 inch by 5 foot wooden post with aluminum tags. The bearings and distances between claims are depicted on the map.

After recording please return to
Zenolith (USA) LLC
PO Box 130
Arvada, CO 80001

FEE# 2019009493

OFFICIAL RECORDS
OF MOHAVE COUNTY
KRISTI BLAIR,
COUNTY RECORDER



02/27/2019 03:52 PM Fee: \$10.00

PAGE: 1 of 1

Amended Location Notice For Placer Mining Claim

Notice is hereby given that the W-119 placer mining claim of record at the AZ State office of the BLM under serial number AMC 453043 was amended by Zenolith (USA) LLC, a Delaware Corp, owner thereof, whose address is PO Box 130, Arvada, CO 80001. The date of the original location and recording of the location notice in the Official Records of Mohave County, AZ are as follows:

Date of Location	Fee#
November 21, 2018	2019002573

The purpose of this amendment is to correct the locator name to Zenolith (USA) LLC

NOTICE IS HEREBY GIVIN that the W- 119 placer mining claim has been located by Zenolith (USA) LLC whose current mailing address is P.O. Box 130, Arvada, Colorado 80001. The general course of this claim is North and South and is situated in Mohave County, Arizona. This claim is approximately 660 feet in width and 1320 feet in length and contains approximately 20 acres. This claim runs from the location monument on which the location notice is posted at the NE corner of the claim approximately 660 feet in a West direction to the West end line and 1320 feet in a South direction to the South end line. This claim is marked by four monuments, one at each corner of the claim, claim monuments are marked with 2"x2"x5' wood post with scribed aluminum tags. The Location Monument on which this notice is posted is situated within Section 26, Township 16 North, Range 13 West, Gila and Salt River Baseline and Meridian, Mohave County, Arizona.

This claim encompasses portions of the following legal subdivision (s) and is located by legal subdivision: W2 NE4 SE4 Section 26, Township 16 North, Range 13 West, Gila and Salt River Baseline and Meridian. The locality of this claim with reference to some natural object or permanent monument is as follows:

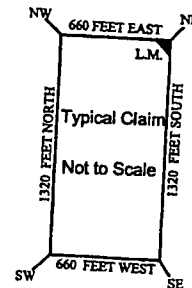
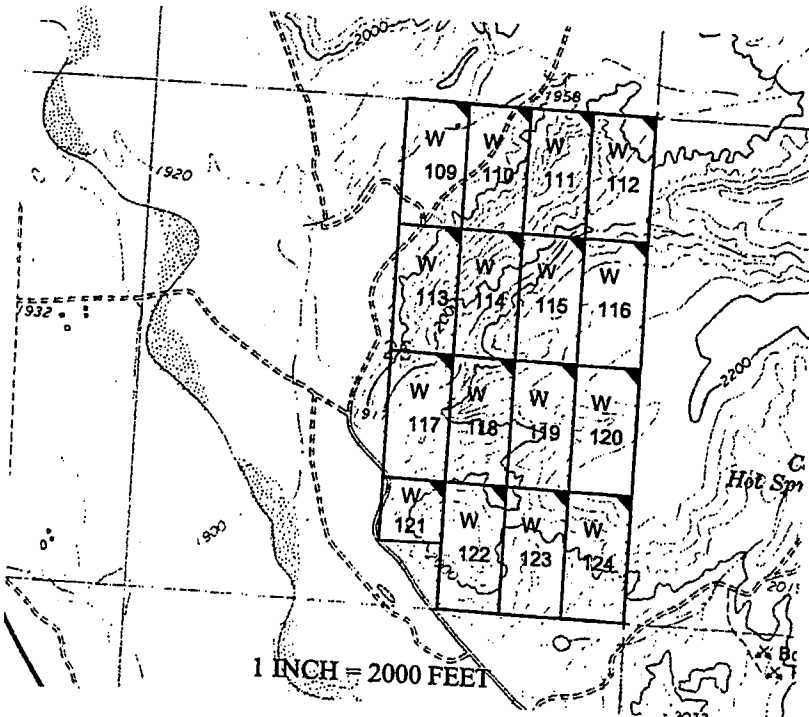
The North East corner of this claim is approximately 2640 feet North and 660 feet West from the South East corner of Section 26, Township 16, North, Range 13 West, G.&SR.B.M. Amended,

DATED AND POSTED ~~February 15-2019~~ this February 15-2019

BY: *Jim Durlinger* Agent

RECEIVED
BLM AZ STATE OFFICE
2019 MAR 14 P 12:29
PHOENIX, ARIZONA

AMC 453043



The above map depicts the W- 119 placer mining claim, which is located in Section(s) 26, Township 16 North, Range 13 West, Gila and Salt River Baseline and Meridian, Mohave County, Arizona. The claim corners and Location monuments are marked by 2 inch by 2 inch by 5 foot wooden post with aluminum tags. The bearings and distances between claims are depicted on the map.

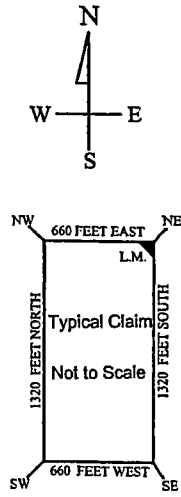
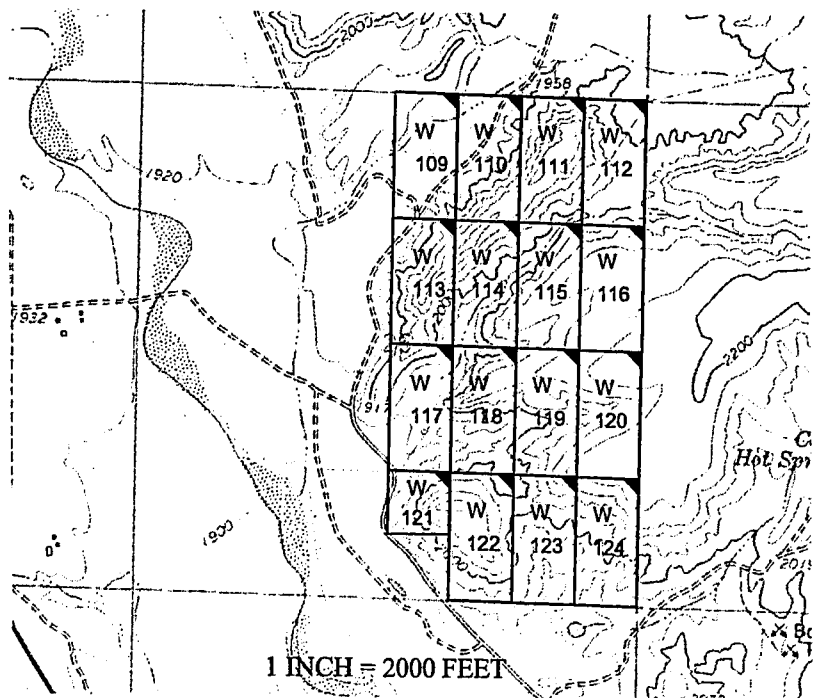
Filed at the request of and return to:
Zenolith LLC
P.O. Box 130
Arvada, Colorado 80001

RECEIVED
BLM AZ STATE OFFICE
2019 JAN 28 P 2:29
PHOENIX, ARIZONA

LOCATION NOTICE FOR PLACER MINING CLAIM

NOTICE IS HEREBY GIVIN that the W- 119 placer mining claim has been located by Zenolith LLC, whose current mailing address is P.O. Box 130, Arvada, Colorado 80001. The general course of this claim is North and South and is situated in Mohave County, Arizona. This claim is approximately 660 feet in width and 1320 feet in length and contains approximately 20 acres. This claim runs from the location monument on which the location notice is posted at the NE corner of the claim approximately 660 feet in a West direction to the West end line and 1320 feet in a South direction to the South end line. This claim is marked by four monuments, one at each corner of the claim, claim monuments are marked with 2"x2"x5' wood post with scribed aluminum tags. The Location Monument on which this notice is posted is situated within Section 26, Township 16 North, Range 13 West, Gila and Salt River Baseline and Meridian, Mohave County, Arizona. This claim encompasses portions of the following legal subdivision (s) and is located by legal subdivision: W2 NE4 SE4 Section 26, Township 16 North, Range 13 West, Gila and Salt River Baseline and Meridian. The locality of this claim with reference to some natural object or permanent monument is as follows: The North East corner of this claim is approximately 2640 feet North and 660 feet West from the South East corner of Section 26, Township 16 North, Range 13 West, G.&SR.B.M. DATED AND POSTED on the ground this 21 day of November, 2018

BY: Dave Rowe
Dave Rowe, Agent



AMC453043

The above map depicts the W- 119 placer mining claim, which is located in Section(s) 26, Township 16 North, Range 13 West, Gila and Salt River Baseline and Meridian, Mohave County, Arizona. The claim corners and Location monuments are marked by 2 inch by 2 inch by 5 foot wooden post with aluminum tags. The bearings and distances between claims are depicted on the map.

After recording please return to
Zenolith (USA) LLC
PO Box 130
Arvada, CO 80001

FEE# 2019009494

OFFICIAL RECORDS
OF MOHAVE COUNTY
KRISTI BLAIR,
COUNTY RECORDER



02/27/2019 03:52 PM Fee: \$10.00

PAGE: 1 of 1

Amended Location Notice For Placer Mining Claim

Notice is hereby given that the W-120 placer mining claim of record at the AZ State office of the BLM under serial number AMC 453044 was amended by Zenolith (USA) LLC, a Delaware Corp, owner thereof, whose address is PO Box 130, Arvada, CO 80001. The date of the original location and recording of the location notice in the Official Records of Mohave County, AZ are as follows:

Date of Location	Fee#
November 21, 2018	2019002574

The purpose of this amendment is to correct the locator name to Zenolith (USA) LLC

NOTICE IS HEREBY GIVIN that the W- 120 placer mining claim has been located by Zenolith (USA) LLC whose current mailing address is P.O. Box 130, Arvada, Colorado 80001. The general course of this claim is North and South approximately 20 acres. This claim runs from the location monument on which the location notice is posted at the NE corner of the claim approximately 660 feet in a West direction to the West end line and 1320 feet in a South direction to the South end line. This claim is marked by four monuments, one at each corner of the claim, claim monuments are marked with 2"x2"x5' wood post with scribed aluminum tags. The Location Monument on which this notice is posted is situated within Section 26, Township 16 North, Range 13 West, Gila and Salt River Baseline and Meridian, Mohave County, Arizona.

This claim encompasses portions of the following legal subdivision (s) and is located by legal subdivision: E2 NE4 SE4 Section 26, Township 16 North, Range 13 West, Gila and Salt River Baseline and Meridian. The locality of this claim with reference to some natural object or permanent monument is as follows:

The North East corner of this claim is approximately 2640 feet North and 0 feet West from the South East corner of Section 26, Township 16 North, Range 13 West, G.&S.R.B.M. *Amended*
DATED AND POSTED ~~on~~ this February 15-2019

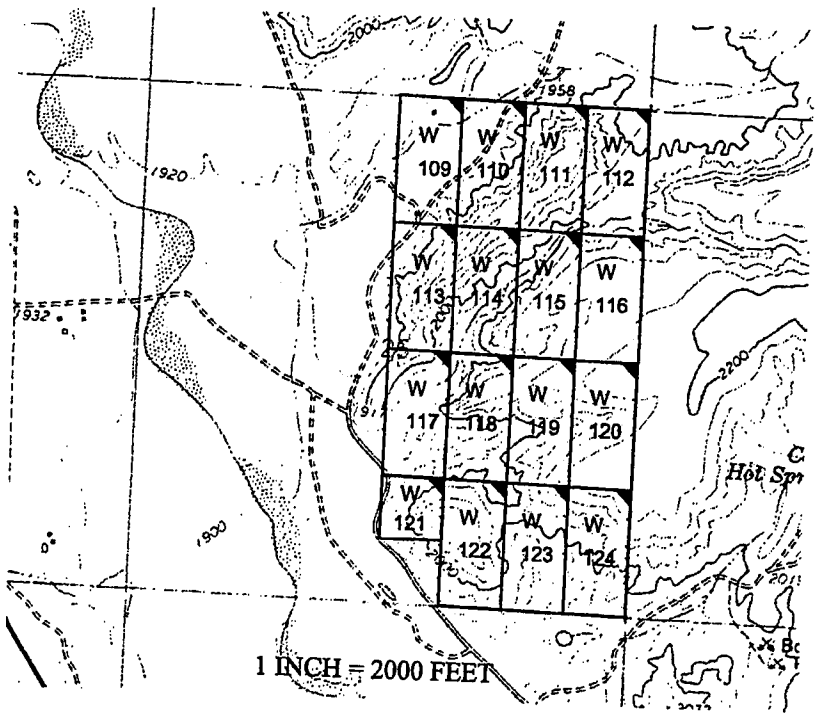
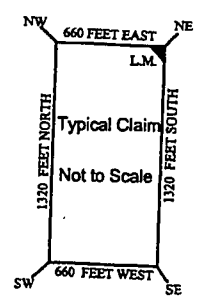
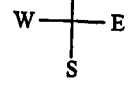
BY: *Jeri Heubinger - Agent*

AMC 453044

RECEIVED
BLM ARIZONA OFFICE

2019 MAR 14 P 12: 29

PHOENIX, ARIZONA



The above map depicts the W- 120 placer mining claim, which is located in Section(s) 26, Township 16 North, Range 13 West, Gila and Salt River Baseline and Meridian, Mohave County, Arizona. The claim corners and Location monuments are marked by 2 inch by 2 inch by 5 foot wooden post with aluminum tags. The bearings and distances between claims are depicted on the map.

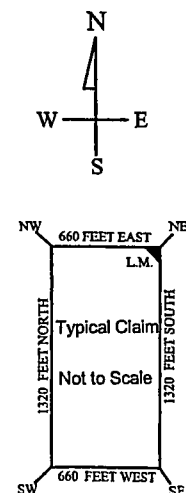
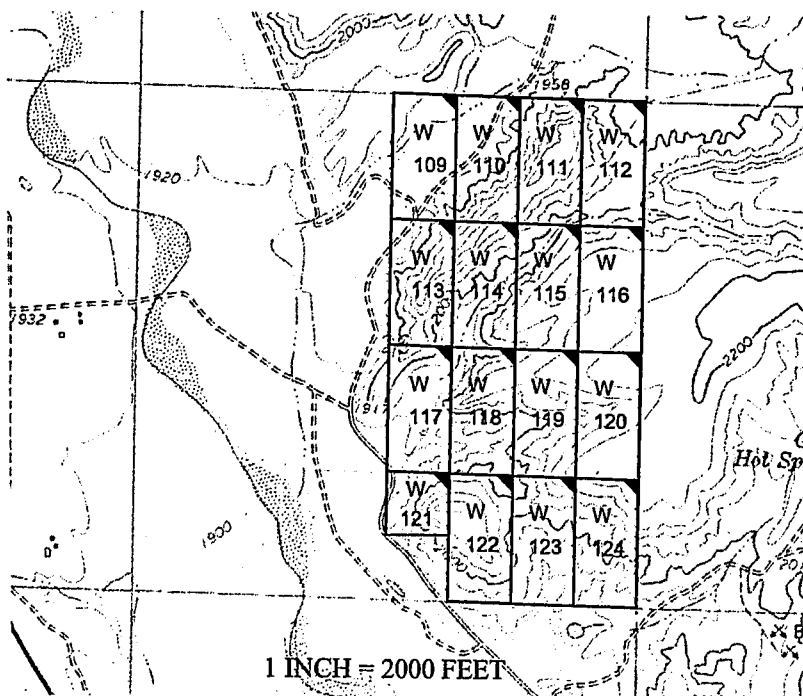
Filed at the request of and return to:
Zenolith LLC
P.O. Box 130
Arvada, Colorado 80001

RECEIVED
BLM AZ STATE OFFICE
2019 JAN 28 P 2:25
PHOENIX, ARIZONA

LOCATION NOTICE FOR PLACER MINING CLAIM

NOTICE IS HEREBY GIVIN that the W- 120 placer mining claim has been located by Zenolith LLC, whose current mailing address is P.O. Box 130, Arvada, Colorado 80001. The general course of this claim is North and South and is situated in Mohave County, Arizona. This claim is approximately 660 feet in width and 1320 feet in length and contains approximately 20 acres. This claim runs from the location monument on which the location notice is posted at the NE corner of the claim approximately 660 feet in a West direction to the West end line and 1320 feet in a South direction to the South end line. This claim is marked by four monuments, one at each corner of the claim, claim monuments are marked with 2"x2"x5' wood post with scribed aluminum tags. The Location Monument on which this notice is posted is situated within Section 26, Township 16 North, Range 13 West, Gila and Salt River Baseline and Meridian, Mohave County, Arizona. This claim encompasses portions of the following legal subdivision (s) and is located by legal subdivision: E2 NE4 SE4 Section 26, Township 16 North, Range 13 West, Gila and Salt River Baseline and Meridian. The locality of this claim with reference to some natural object or permanent monument is as follows: The North East corner of this claim is approximately 2640 feet North and 0 feet West from the South East corner of Section 26, Township 16 North, Range 13 West, G.&SR.B.M. DATED AND POSTED on the ground this 21 day of November, 2018

BY: Dave Rowe
Dave Rowe, Agent



AMC453044

The above map depicts the W- 120 placer mining claim, which is located in Section(s) 26, Township 16 North, Range 13 West, Gila and Salt River Baseline and Meridian, Mohave County, Arizona. The claim corners and Location monuments are marked by 2 inch by 2 inch by 5 foot wooden post with aluminum tags. The bearings and distances between claims are depicted on the map.

After recording please return to
Zenolith (USA) LLC
PO Box 130
Arvada, CO 80001

FEE# 2019009495

OFFICIAL RECORDS
OF MOHAVE COUNTY
KRISTI BLAIR,
COUNTY RECORDER



02/27/2019 03:52 PM Fee: \$10.00

PAGE: 1 of 1

Amended Location Notice For Placer Mining Claim

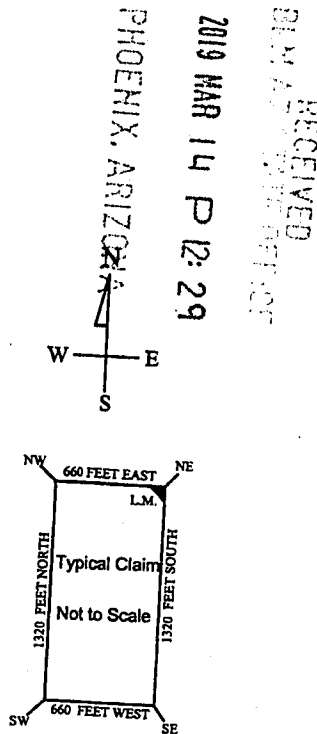
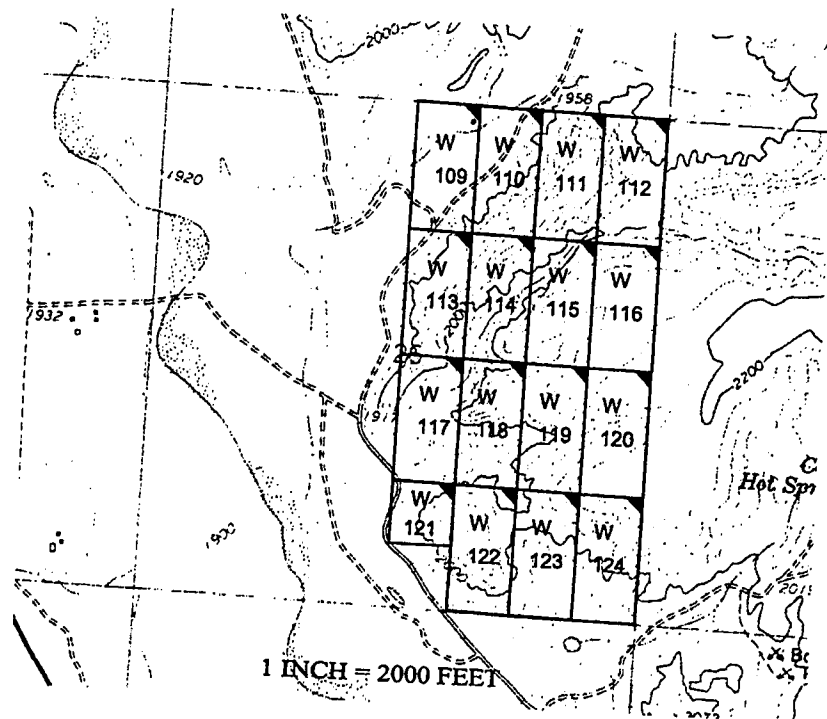
Notice is hereby given that the W-121 placer mining claim of record at the AZ State office of the BLM under serial number AMC 453045 was amended by Zenolith (USA) LLC a Delaware Corp, owner thereof, whose address is PO Box 130, Arvada, CO 80001. The date of the original location and recording of the location notice in the Official Records of Mohave County, AZ are as follows:

Date of Location	Fee#
November 21, 2018	2019002575

The purpose of this amendment is to correct the locator name to Zenolith (USA) LLC

NOTICE IS HEREBY GIVIN that the W- 121 placer mining claim has been located by Zenolith (USA) LLC whose current mailing address is P.O. Box 130, Arvada, Colorado 80001. The general course of this claim is North and South and is situated in Mohave County, Arizona. This claim is approximately 660 feet in width and 1320 feet in length and contains approximately 10 acres. This claim runs from the location monument on which the location notice is posted at the NE corner of the claim approximately 660 feet in a West direction to the West end line and 660 feet in a South direction to the South end line. This claim is marked by four monuments, one at each corner of the claim, claim monuments are marked with 2"x2"x5' wood post with scribed aluminum tags. The Location Monument on which this notice is posted is situated within Section 26, Township 16 North, Range 13 West, Gila and Salt River Baseline and Meridian, Mohave County, Arizona. This claim encompasses portions of the following legal subdivision (s) and is located by legal subdivision: N2 W2 SW4 SE4 Section 26, Township 16 North, Range 13 West, Gila and Salt River Baseline and Meridian. The locality of this claim with reference to some natural object or permanent monument is as follows: The North East corner of this claim is approximately 1320 feet North and 1980 feet West from the South East corner of Section 26, Township 16 North, Range 13 West, G.&SR.B.M. Amended, DATED AND POSTED February 15-2019

BY: *Jim Hurlinger - Agent*



The above map depicts the W - 121 placer mining claim, which is located in Section(s) 26, Township 16 North, Range 13 West, Gila and Salt River Baseline and Meridian, Mohave County, Arizona. The claim corners and Location monuments are marked by 2 inch by 2 inch by 5 foot wooden post with aluminum tags. The bearings and distances between claims are depicted on the map.

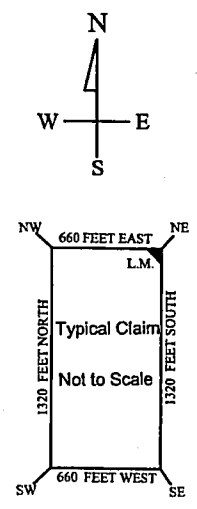
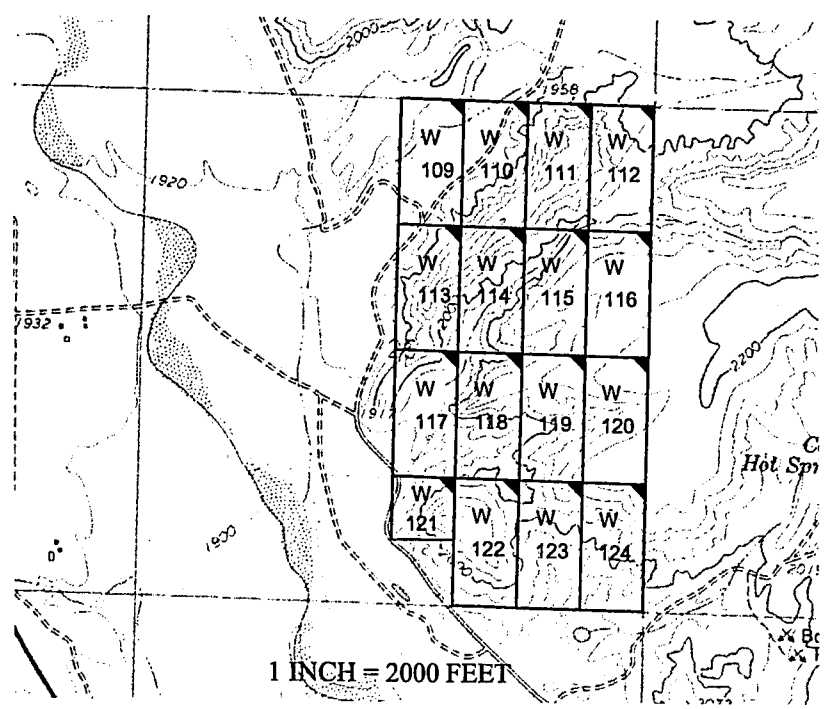
Filed at the request of and return to:
Zenolith LLC
P.O. Box 130
Arvada, Colorado 80001

RECEIVED
BLM AZ STATE OFFICE
2019 JAN 28 P 2:25
PHOENIX, ARIZONA

LOCATION NOTICE FOR PLACER MINING CLAIM

NOTICE IS HEREBY GIVIN that the W- 121 placer mining claim has been located by Zenolith LLC, whose current mailing address is P.O. Box 130, Arvada, Colorado 80001. The general course of this claim is North and South and is situated in Mohave County, Arizona. This claim is approximately 660 feet in width and 1320 feet in length and contains approximately 10 acres. This claim runs from the location monument on which the location notice is posted at the NE corner of the claim approximately 660 feet in a West direction to the West end line and 660 feet in a South direction to the South end line. This claim is marked by four monuments, one at each corner of the claim, claim monuments are marked with 2"x2"x5' wood post with scribed aluminum tags. The Location Monument on which this notice is posted is situated within Section 26, Township 16 North, Range 13 West, Gila and Salt River Baseline and Meridian, Mohave County, Arizona. This claim encompasses portions of the following legal subdivision (s) and is located by legal subdivision: N2 W2 SW4 SE4 Section 26, Township 16 North, Range 13 West, Gila and Salt River Baseline and Meridian. The locality of this claim with reference to some natural object or permanent monument is as follows: The North East corner of this claim is approximately 1320 feet North and 1980 feet West from the South East corner of Section 26, Township 16 North, Range 13 West, G.&SR.B.M. DATED AND POSTED on the ground this 21 day of November, 2018

BY: Dave Rowe
Dave Rowe, Agent



AM0453045

The above map depicts the W - 121 placer mining claim, which is located in Section(s) 26, Township 16 North, Range 13 West, Gila and Salt River Baseline and Meridian, Mohave County, Arizona. The claim corners and Location monuments are marked by 2 inch by 2 inch by 5 foot wooden post with aluminum tags. The bearings and distances between claims are depicted on the map.

After recording please return to
Zenolith (USA) LLC
PO Box 130
Arvada, CO 80001

FEE# 2019009496

OFFICIAL RECORDS
OF MOHAVE COUNTY
KRISTI BLAIR,
COUNTY RECORDER



02/27/2019 03:52 PM Fee: \$10.00

PAGE: 1 of 1

Amended Location Notice For Placer Mining Claim

Notice is hereby given that the W-122 placer mining claim of record at the AZ State office of the BLM under serial number AMC 453046 was amended by Zenolith (USA) LLC a Delaware Corp, owner thereof, whose address is PO Box 130, Arvada, CO 80001. The date of the original location and recording of the location notice in the Official Records of Mohave County, AZ are as follows:

Date of Location	Fee#
November 21, 2018	2019002576

The purpose of this amendment is to correct the locator name to Zenolith (USA) LLC

NOTICE IS HEREBY GIVIN that the W- 122 placer mining claim has been located by Zenolith (USA) LLC whose current mailing address is P.O. Box 130, Arvada, Colorado 80001. The general course of this claim is North and South and is situated in Mohave County, Arizona. This claim is approximately 660 feet in width and 1320 feet in length and contains approximately 20 acres. This claim runs from the location monument on which the location notice is posted at the NE corner of the claim approximately 660 feet in a West direction to the West end line and 1320 feet in a South direction to the South end line. This claim is marked by four monuments, one at each corner of the claim, claim monuments are marked with 2"x2"x5' wood post with scribed aluminum tags. The Location Monument on which this notice is posted is situated within Section 26, Township 16 North, Range 13 West, Gila and Salt River Baseline and Meridian, Mohave County, Arizona. This claim encompasses portions of the following legal subdivision (s) and is located by legal subdivision: E2 SW4 SE4 Section 26, Township 16 North, Range 13 West, Gila and Salt River Baseline and Meridian. The locality of this claim with reference to some natural object or permanent monument is as follows: The North East corner of this claim is approximately 1320 feet North and 1320 feet West from the South East corner of Section 26, Township 16 North, Range 13 West, G.&SR.B.M. *Amended,*

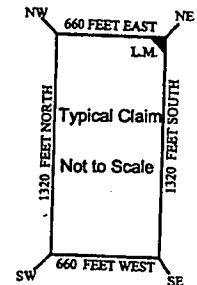
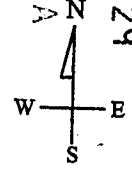
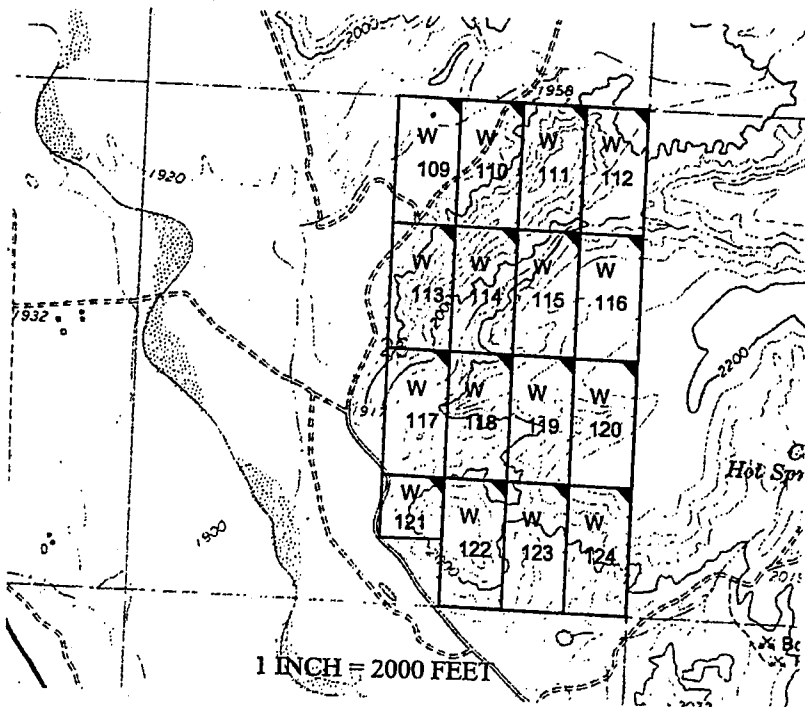
DATED AND POSTED February 15-2019

BY: *Jin Heilinger - Agent*

2019 MAR 14 P 12: 29
PHOENIX, ARIZONA

RECEIVED
BLM ARIZONA OFFICE

AMC 453046



The above map depicts the W- 122 placer mining claim, which is located in Section(s) 26, Township 16 North, Range 13 West, Gila and Salt River Baseline and Meridian, Mohave County, Arizona. The claim corners and Location monuments are marked by 2 inch by 2 inch by 5 foot wooden post with aluminum tags. The bearings and distances between claims are depicted on the map.

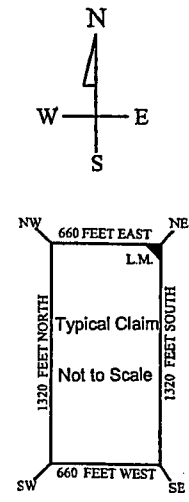
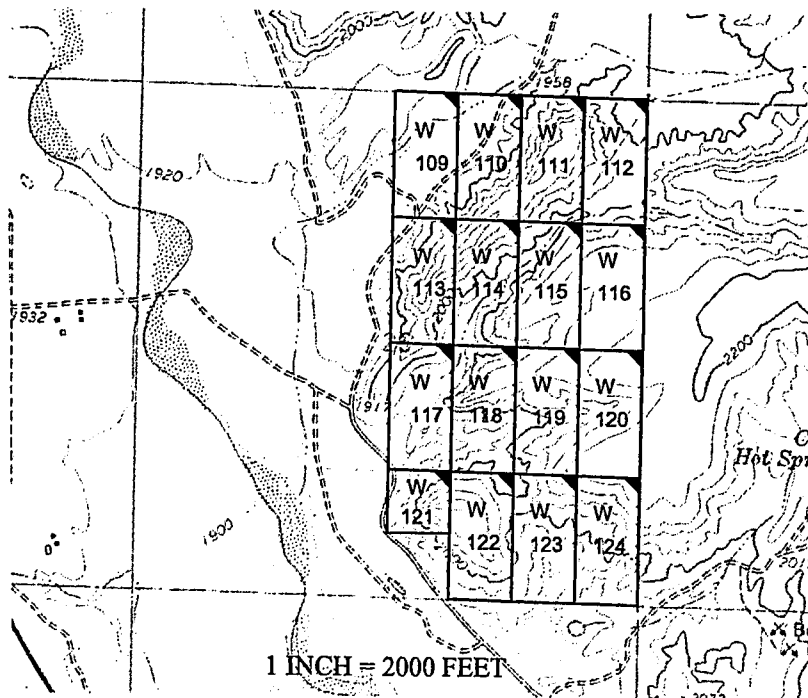
Filed at the request of and return to:
Zenolith LLC
P.O. Box 130
Arvada, Colorado 80001

RECEIVED
BLM AZ STATE OFFICE
2019 JAN 28 P 2:25
PHOENIX, ARIZONA

LOCATION NOTICE FOR PLACER MINING CLAIM

NOTICE IS HEREBY GIVIN that the W- 122 placer mining claim has been located by Zenolith LLC, whose current mailing address is P.O. Box 130, Arvada, Colorado 80001. The general course of this claim is North and South and is situated in Mohave County, Arizona. This claim is approximately 660 feet in width and 1320 feet in length and contains approximately 20 acres. This claim runs from the location monument on which the location notice is posted at the NE corner of the claim approximately 660 feet in a West direction to the West end line and 1320 feet in a South direction to the South end line. This claim is marked by four monuments, one at each corner of the claim, claim monuments are marked with 2"x2"x5' wood post with scribed aluminum tags. The Location Monument on which this notice is posted is situated within Section 26, Township 16 North, Range 13 West, Gila and Salt River Baseline and Meridian, Mohave County, Arizona. This claim encompasses portions of the following legal subdivision (s) and is located by legal subdivision: E2 SW4 SE4 Section 26, Township 16 North, Range 13 West, Gila and Salt River Baseline and Meridian. The locality of this claim with reference to some natural object or permanent monument is as follows: The North East corner of this claim is approximately 1320 feet North and 1320 feet West from the South East corner of Section 26, Township 16 North, Range 13 West, G.&SR.B.M. DATED AND POSTED on the ground this 21 day of November, 2018

BY: Dave Rowe
Dave Rowe, Agent



AMC453046

The above map depicts the W- 122 placer mining claim, which is located in Section(s) 26, Township 16 North, Range 13 West, Gila and Salt River Baseline and Meridian, Mohave County, Arizona. The claim corners and Location monuments are marked by 2 inch by 2 inch by 5 foot wooden post with aluminum tags. The bearings and distances between claims are depicted on the map.

After recording please return to
Zenolith (USA) LLC
PO Box 130
Arvada, CO 80001

FEE# 2019009497

OFFICIAL RECORDS
OF MOHAVE COUNTY
KRISTI BLAIR,
COUNTY RECORDER



02/27/2019 03:52 PM Fee: \$10.00

PAGE: 1 of 1

Amended Location Notice For Placer Mining Claim

Notice is hereby given that the W-123 placer mining claim of record at the AZ State office of the BLM under serial number AMC 453047 was amended by Zenolith (USA) LLC a Delaware Corp, owner thereof, whose address is PO Box 130, Arvada, CO 80001. The date of the original location and recording of the location notice in the Official Records of Mohave County, AZ are as follows:

Date of Location	Fee#
November 21, 2018	2019002577

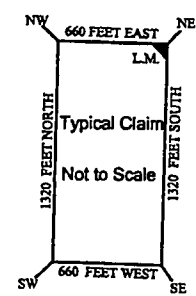
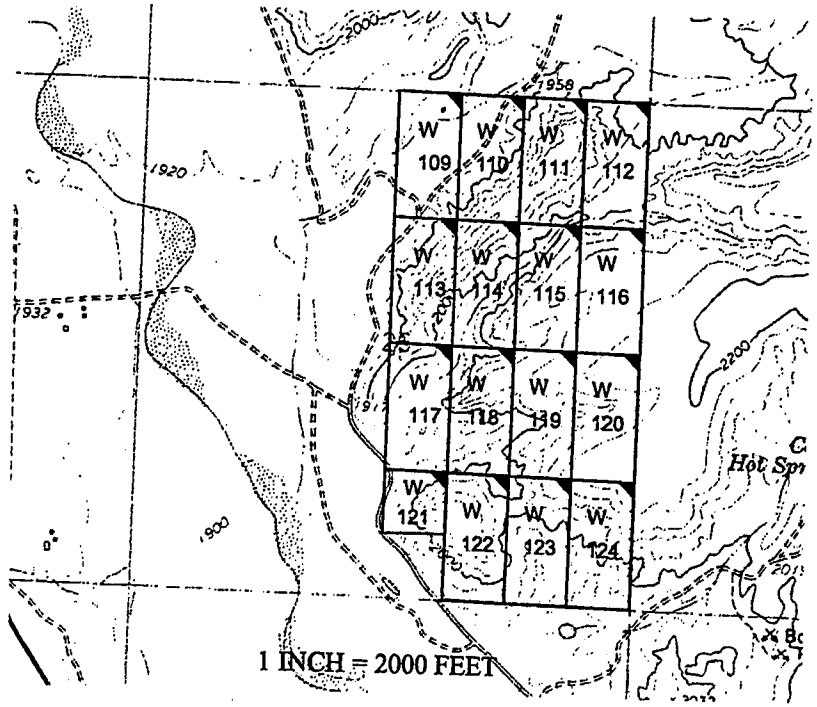
The purpose of this amendment is to correct the locator name to Zenolith (USA) LLC

NOTICE IS HEREBY GIVIN that the W- 123 placer mining claim has been located by Zenolith (USA) LLC whose current mailing address is P.O. Box 130, Arvada, Colorado 80001. The general course of this claim is North and South and is situated in Mohave County, Arizona. This claim is approximately 660 feet in width and 1320 feet in length and contains approximately 20 acres. This claim runs from the location monument on which the location notice is posted at the NE corner of the claim approximately 660 feet in a West direction to the West end line and 1320 feet in a South direction to the South end line. This claim is marked by four monuments, one at each corner of the claim, claim monuments are marked with 2"x2"x5' wood post with scribed aluminum tags. The Location Monument on which this notice is posted is situated within Section 26, Township 16 North, Range 13 West, Gila and Salt River Baseline and Meridian, Mohave County, Arizona. This claim encompasses portions of the following legal subdivision (s) and is located by legal subdivision: W2 SE4 SE4 Section 26, Township 16 North, Range 13 West, Gila and Salt River Baseline and Meridian. The locality of this claim with reference to some natural object or permanent monument is as follows: The North East corner of this claim is approximately 1320 feet North and 660 feet West from the South East corner of Section 26, Township 16 North, Range 13 West, G.&SR.B.M. *Amended,* DATED AND POSTED ~~on~~ this February 15-2019

BY: *Jim Gullinger - Agent*

RECEIVED
JIM GULLINGER
2019 MAR 14 P 12:30
PHOENIX, ARIZONA

AMC 453047



The above map depicts the W- 123 placer mining claim, which is located in Section(s) 26, Township 16 North, Range 13 West, Gila and Salt River Baseline and Meridian, Mohave County, Arizona. The claim corners and Location monuments are marked by 2 inch by 2 inch by 5 foot wooden post with aluminum tags. The bearings and distances between claims are depicted on the map.

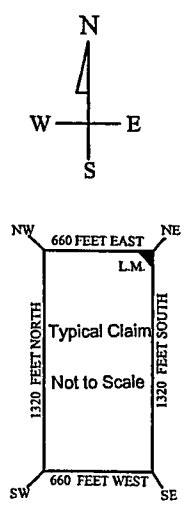
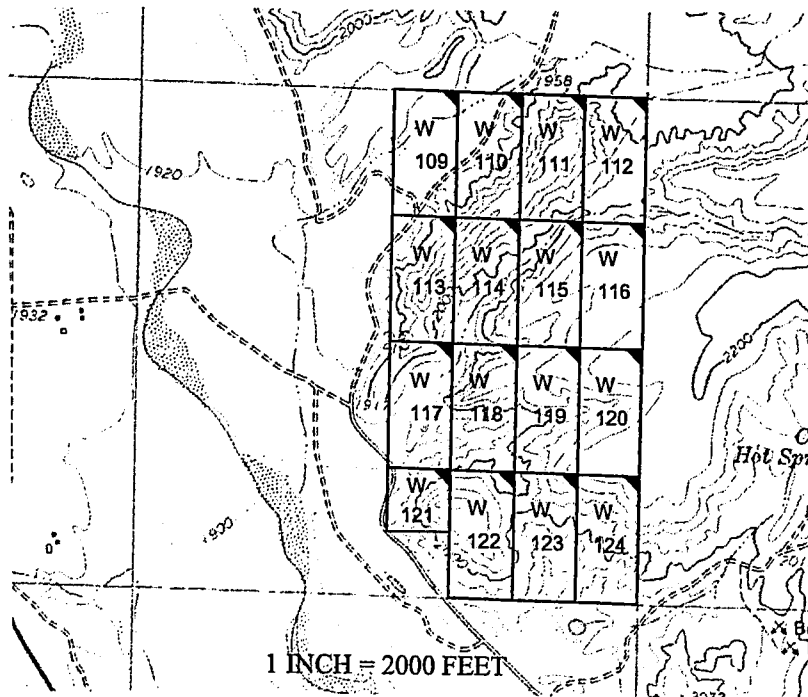
Filed at the request of and return to:
Zenolith LLC
P.O. Box 130
Arvada, Colorado 80001

RECEIVED
BLM AZ STATE OFFICE
2019 JAN 28 P 2:25
PHOENIX, ARIZONA

LOCATION NOTICE FOR PLACER MINING CLAIM

NOTICE IS HEREBY GIVIN that the W- 123 placer mining claim has been located by Zenolith LLC, whose current mailing address is P.O. Box 130, Arvada, Colorado 80001. The general course of this claim is North and South and is situated in Mohave County, Arizona. This claim is approximately 660 feet in width and 1320 feet in length and contains approximately 20 acres. This claim runs from the location monument on which the location notice is posted at the NE corner of the claim approximately 660 feet in a West direction to the West end line and 1320 feet in a South direction to the South end line. This claim is marked by four monuments, one at each corner of the claim, claim monuments are marked with 2"x2"x5' wood post with scribed aluminum tags. The Location Monument on which this notice is posted is situated within Section 26, Township 16 North, Range 13 West, Gila and Salt River Baseline and Meridian, Mohave County, Arizona. This claim encompasses portions of the following legal subdivision (s) and is located by legal subdivision: W2 SE4 SE4 Section 26, Township 16 North, Range 13 West, Gila and Salt River Baseline and Meridian. The locality of this claim with reference to some natural object or permanent monument is as follows: The North East corner of this claim is approximately 1320 feet North and 660 feet West from the South East corner of Section 26, Township 16 North, Range 13 West, G.&SR.B.M. DATED AND POSTED on the ground this 21 day of November, 2018

BY: Dave Rowe
Dave Rowe, Agent



AMC453047

The above map depicts the W- 123 placer mining claim, which is located in Section(s) 26, Township 16 North, Range 13 West, Gila and Salt River Baseline and Meridian, Mohave County, Arizona. The claim corners and Location monuments are marked by 2 inch by 2 inch by 5 foot wooden post with aluminum tags. The bearings and distances between claims are depicted on the map.

After recording please return to
Zenolith (USA) LLC
PO Box 130
Arvada, CO 80001

FEE# 2019009498

OFFICIAL RECORDS
OF MOHAVE COUNTY
KRISTI BLAIR,
COUNTY RECORDER



02/27/2019 03:52 PM Fee: \$10.00

PAGE: 1 of 1

Amended Location Notice For Placer Mining Claim

Notice is hereby given that the W-124 placer mining claim of record at the AZ State office of the BLM under serial number AMC 453048 was amended by Zenolith (USA) LLC, a Delaware Corp, owner thereof, whose address is PO Box 130, Arvada, CO 80001. The date of the original location and recording of the location notice in the Official Records of Mohave County, AZ are as follows:

Date of Location November 21, 2018 Fee# 2019002578

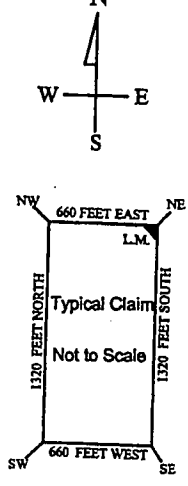
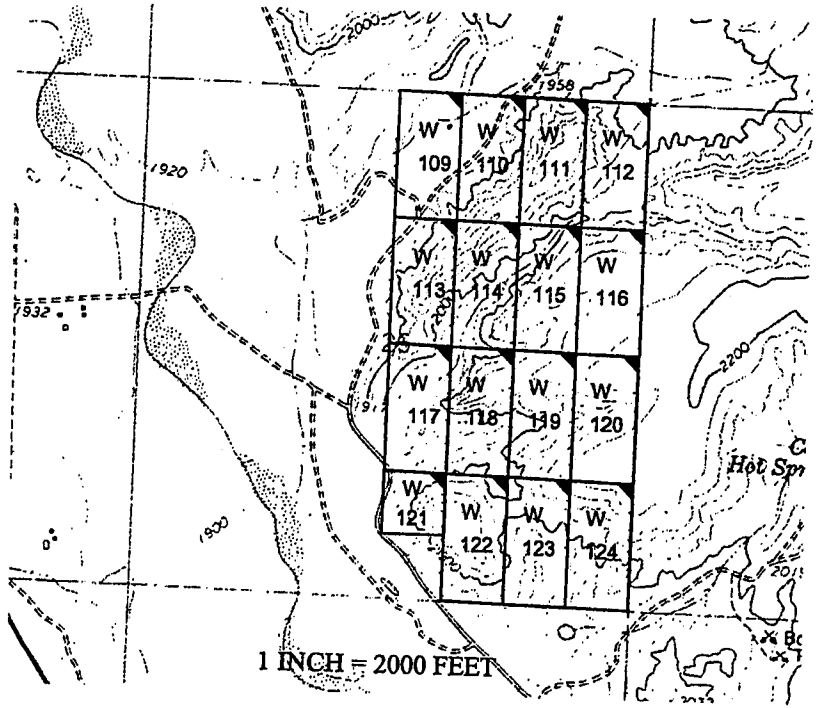
The purpose of this amendment is to correct the locator name to Zenolith (USA) LLC

NOTICE IS HEREBY GIVIN that the W-124 placer mining claim has been located by Zenolith (USA) LLC whose current mailing address is P.O. Box 130, Arvada, Colorado 80001. The general course of this claim is North and South and is situated in Mohave County, Arizona. This claim is approximately 660 feet in width and 1320 feet in length and contains approximately 20 acres. This claim runs from the location monument on which the location notice is posted at the NE corner of the claim approximately 660 feet in a West direction to the West end line and 1320 feet in a South direction to the South end line. This claim is marked by four monuments, one at each corner of the claim, claim monuments are marked with 2"x2"x5' wood post with scribed aluminum tags. The Location Monument on which this notice is posted is situated within Section 26, Township 16 North, Range 13 West, Gila and Salt River Baseline and Meridian, Mohave County, Arizona. This claim encompasses portions of the following legal subdivision (s) and is located by legal subdivision: E2 SE4 SE4 Section 26, Township 16 North, Range 13 West, Gila and Salt River Baseline and Meridian. The locality of this claim with reference to some natural object or permanent monument is as follows: The North East corner of this claim is approximately 1320 feet North and 0 feet West from the South East corner of Section 26, Township 16 North, Range 13 West, G.&SR.B.M. Amended,
DATED AND POSTED February 15-2019

BY: Jim Surlinger - Agent

RECEIVED
2019 MAR 14 P 12:30
PHOENIX, ARIZONA

AMC 453048



The above map depicts the W-124 placer mining claim, which is located in Section(s) 26, Township 16 North, Range 13 West, Gila and Salt River Baseline and Meridian, Mohave County, Arizona. The claim corners and Location monuments are marked by 2 inch by 2 inch by 5 foot wooden post with aluminum tags. The bearings and distances between claims are depicted on the map.

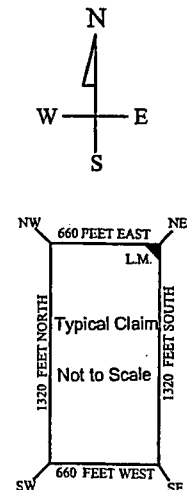
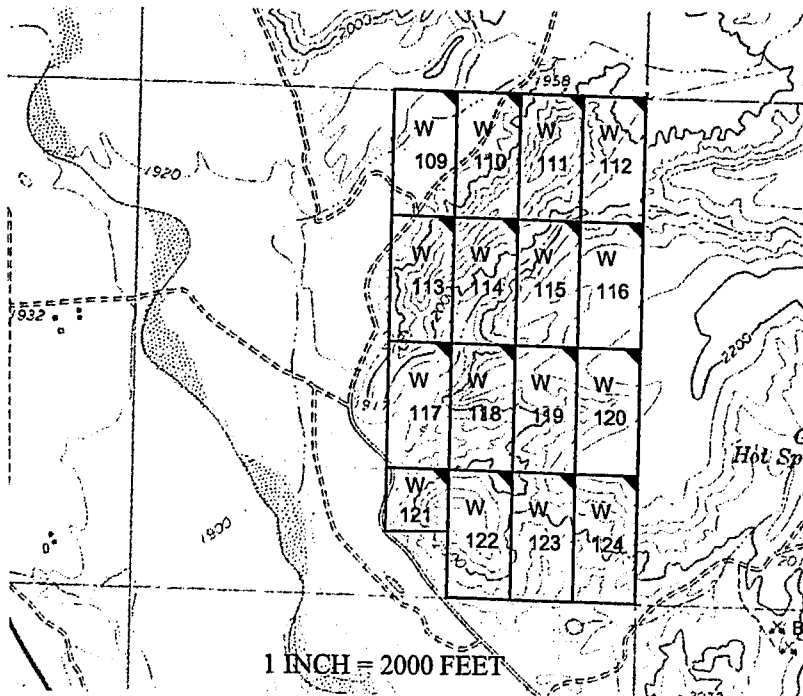
Filed at the request of and return to:
Zenolith LLC
P.O. Box 130
Arvada, Colorado 80001

RECEIVED
BLM AZ STATE OFFICE
2019 JAN 28 P 2:25
PHOENIX, ARIZONA

LOCATION NOTICE FOR PLACER MINING CLAIM

NOTICE IS HEREBY GIVIN that the W-124 placer mining claim has been located by Zenolith LLC, whose current mailing address is P.O. Box 130, Arvada, Colorado 80001. The general course of this claim is North and South and is situated in Mohave County, Arizona. This claim is approximately 660 feet in width and 1320 feet in length and contains approximately 20 acres. This claim runs from the location monument on which the location notice is posted at the NE corner of the claim approximately 660 feet in a West direction to the West end line and 1320 feet in a South direction to the South end line. This claim is marked by four monuments, one at each corner of the claim, claim monuments are marked with 2"x2"x5' wood post with scribed aluminum tags. The Location Monument on which this notice is posted is situated within Section 26, Township 16 North, Range 13 West, Gila and Salt River Baseline and Meridian, Mohave County, Arizona. This claim encompasses portions of the following legal subdivision (s) and is located by legal subdivision: E2 SE4 SE4 Section 26, Township 16 North, Range 13 West, Gila and Salt River Baseline and Meridian. The locality of this claim with reference to some natural object or permanent monument is as follows: The North East corner of this claim is approximately 1320 feet North and 0 feet West from the South East corner of Section 26, Township 16 North, Range 13 West, G.&SR.B.M. DATED AND POSTED on the ground this 21 day of November, 2018

BY: Dave Rowe
Dave Rowe, Agent



AMC453048

The above map depicts the W-124 placer mining claim, which is located in Section(s) 26, Township 16 North, Range 13 West, Gila and Salt River Baseline and Meridian, Mohave County, Arizona. The claim corners and Location monuments are marked by 2 inch by 2 inch by 5 foot wooden post with aluminum tags. The bearings and distances between claims are depicted on the map.

After recording please return to
Zenolith (USA) LLC
PO Box 130
Arvada, CO 80001

FEE# 2019009499

OFFICIAL RECORDS
OF MOHAVE COUNTY
KRISTI BLAIR,
COUNTY RECORDER



02/27/2019 03:52 PM Fee: \$10.00

PAGE: 1 of 1

Amended Location Notice For Placer Mining Claim

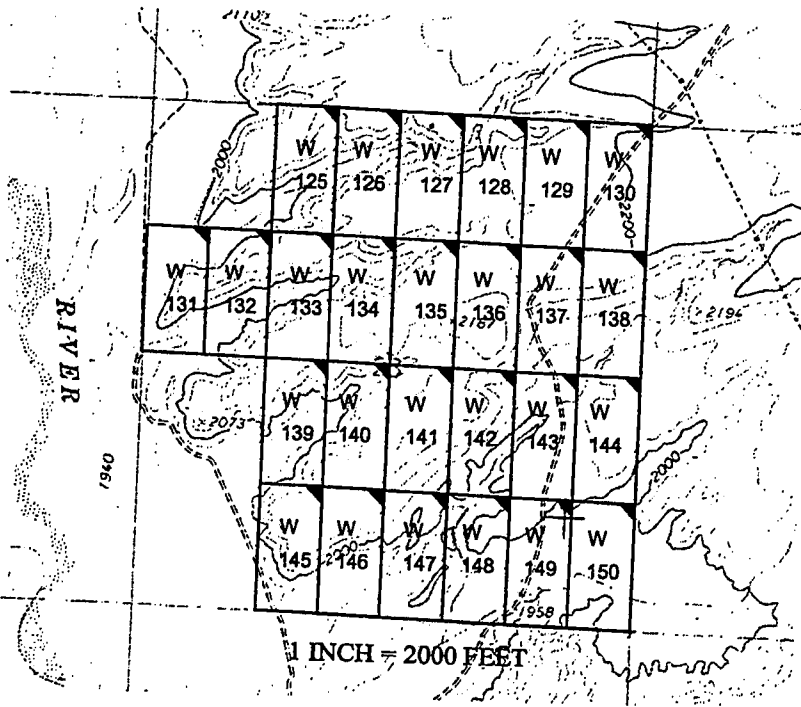
Notice is hereby given that the W-125 placer mining claim of record at the AZ State office of the BLM under serial number AMC 453049 was amended by Zenolith (USA) LLC, a Delaware Corp, owner thereof, whose address is PO Box 130, Arvada, CO 80001. The date of the original location and recording of the location notice in the Official Records of Mohave County, AZ are as follows:

Date of Location Fee#
November 23, 2018 2019002579

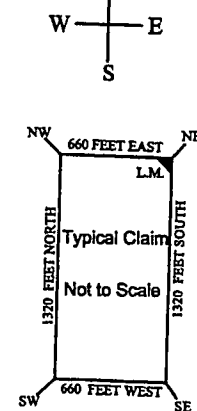
The purpose of this amendment is to correct the locator name to Zenolith (USA) LLC

NOTICE IS HEREBY GIVIN that the W- 125 placer mining claim has been located by Zenolith (USA) LLC whose current mailing address is P.O. Box 130, Arvada, Colorado 80001. The general course of this claim is North and South and is situated in Mohave County, Arizona. This claim is approximately 660 feet in width and 1320 feet in length and contains approximately 20 acres. This claim runs from the location monument on which the location notice is posted at the NE corner of the claim approximately 660 feet in a West direction to the West end line and 1320 feet in a South direction to the South end line. This claim is marked by four monuments, one at each corner of the claim, claim monuments are marked with 2"x2"x5' wood post with scribed aluminum tags. The Location Monument on which this notice is posted is situated within Section 23, Township 16 North, Range 13 West, Gila and Salt River Baseline and Meridian, Mohave County, Arizona. This claim encompasses portions of the following legal subdivision (s) and is located by legal subdivision: W2 NE4 NW4 Section 23, Township 16 North, Range 13 West, Gila and Salt River Baseline and Meridian. The locality of this claim with reference to some natural object or permanent monument is as follows: The North East corner of this claim is approximately 5280 feet North and 3300 feet West from the South East corner of Section 23, Township 16 North, Range 13 West, G.&SR.B.M. Amended, DATED AND POSTED this February 15-2019

BY: *Jim Geulinger - Agent*



RECEIVED
BLM ARIZONA OFFICE
2019 MAR 14 P 12:30
PHOENIX, ARIZONA



AMC 453049

The above map depicts the W-125 placer mining claim, which is located in Section(s) 23, Township 16 North, Range 13 West, Gila and Salt River Baseline and Meridian, Mohave County, Arizona. The claim corners and Location monuments are marked by 2 inch by 2 inch by 5 foot wooden post with aluminum tags. The bearings and distances between claims are depicted on the map.

Filed at the request of and return to:
Zenolith LLC
P.O. Box 130
Arvada, Colorado 80001

RECEIVED
BLM AZ STATE OFFICE
2019 JAN 28 P 2:25
PHOENIX, ARIZONA

LOCATION NOTICE FOR PLACER MINING CLAIM

NOTICE IS HEREBY GIVIN that the W- 125 placer mining claim has been located by Zenolith LLC, whose current mailing address is P.O. Box 130, Arvada, Colorado 80001. The general course of this claim is North and South and is situated in Mohave County, Arizona. This claim is approximately 660 feet in width and 1320 feet in length and contains approximately 20 acres. This claim runs from the location monument on which the location notice is posted at the NE corner of the claim approximately 660 feet in a West direction to the West end line and 1320 feet in a South direction to the South end line. This claim is marked by four monuments, one at each corner of the claim, claim monuments are marked with 2"x2"x5' wood post with scribed aluminum tags.

The Location Monument on which this notice is posted is situated within Section 23, Township 16 North, Range 13 West, Gila and Salt River Baseline and Meridian, Mohave County, Arizona.

This claim encompasses portions of the following legal subdivision (s) and is located by legal subdivision:

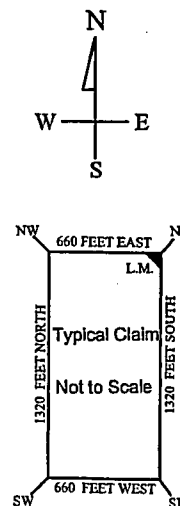
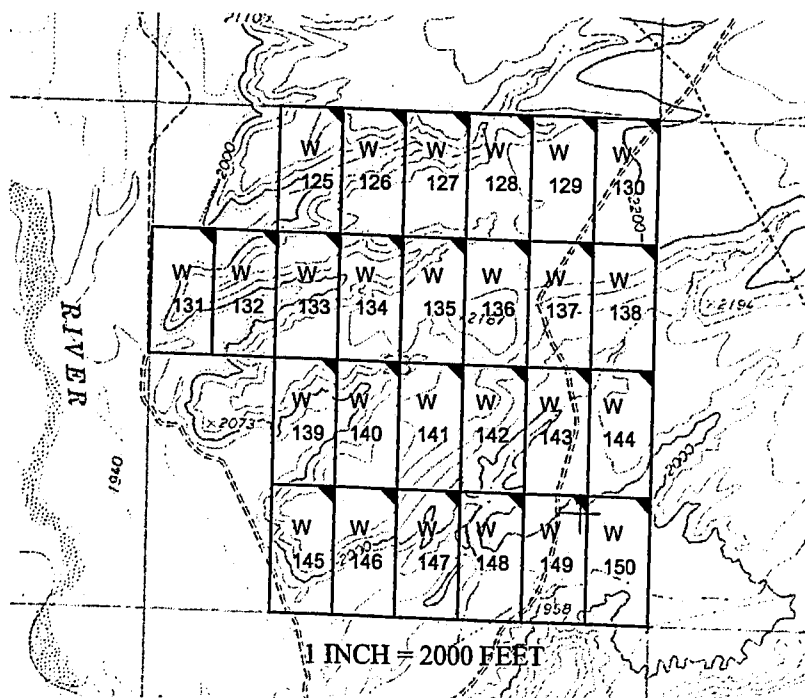
W2 NE4 NW4 Section 23, Township 16 North, Range 13 West, Gila and Salt River Baseline and Meridian.

The locality of this claim with reference to some natural object or permanent monument is as follows:

The North East corner of this claim is approximately 5280 feet North and 3300 feet West from the South East corner of Section 23, Township 16 North, Range 13 West, G.&SR.B.M.

DATED AND POSTED on the ground this 23 day of November, 2018

BY: Dave Rowe
Dave Rowe, Agent



AMC453049

The above map depicts the W- 125 placer mining claim, which is located in Section(s) 23, Township 16 North, Range 13 West, Gila and Salt River Baseline and Meridian, Mohave County, Arizona. The claim corners and Location monuments are marked by 2 inch by 2 inch by 5 foot wooden post with aluminum tags. The bearings and distances between claims are depicted on the map.

Filed at the request of and return to:
Zenolith LLC
P.O. Box 130
Arvada, Colorado 80001

RECEIVED
BLM AZ STATE OFFICE
2019 JAN 28 P 2:25
PHOENIX, ARIZONA

LOCATION NOTICE FOR PLACER MINING CLAIM

NOTICE IS HEREBY GIVIN that the W- 126 placer mining claim has been located by Zenolith LLC, whose current mailing address is P.O. Box 130, Arvada, Colorado 80001. The general course of this claim is North and South and is situated in Mohave County, Arizona. This claim is approximately 660 feet in width and 1320 feet in length and contains approximately 20 acres. This claim runs from the location monument on which the location notice is posted at the NE corner of the claim approximately 660 feet in a West direction to the West end line and 1320 feet in a South direction to the South end line. This claim is marked by four monuments, one at each corner of the claim, claim monuments are marked with 2"x2"x5' wood post with scribed aluminum tags.

The Location Monument on which this notice is posted is situated within Section 23, Township 16 North, Range 13 West, Gila and Salt River Baseline and Meridian, Mohave County, Arizona.

This claim encompasses portions of the following legal subdivision (s) and is located by legal subdivision:

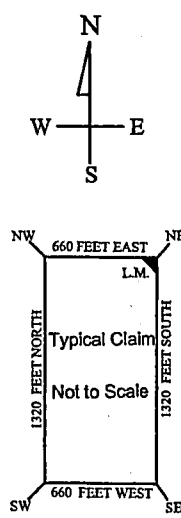
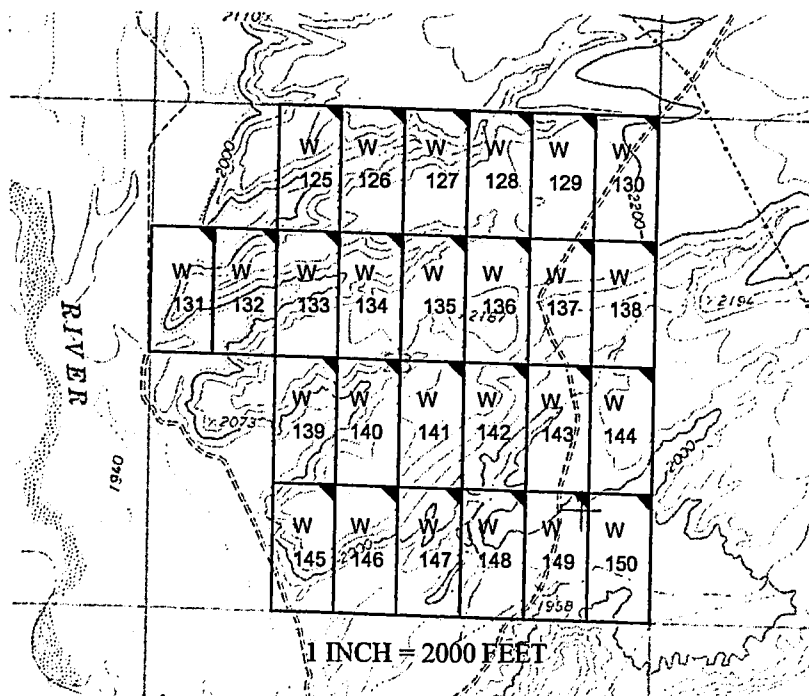
E2 NE4 NW4 Section 23, Township 16 North, Range 13 West, Gila and Salt River Baseline and Meridian.

The locality of this claim with reference to some natural object or permanent monument is as follows:

The North East corner of this claim is approximately 5280 feet North and 2640 feet West from the South East corner of Section 23, Township 16 North, Range 13 West, G.&SR.B.M.

DATED AND POSTED on the ground this 23 day of November, 2018

BY: Dave Rowe
Dave Rowe, Agent



AMC453050

The above map depicts the W - 126 placer mining claim, which is located in Section(s) 23, Township 16 North, Range 13 West, Gila and Salt River Baseline and Meridian, Mohave County, Arizona. The claim corners and Location monuments are marked by 2 inch by 2 inch by 5 foot wooden post with aluminum tags. The bearings and distances between claims are depicted on the map.

After recording please return to
Zenolith (USA) LLC
PO Box 130
Arvada, CO 80001

FEE# 2019009500

OFFICIAL RECORDS
OF MOHAVE COUNTY
KRISTI BLAIR,
COUNTY RECORDER



02/27/2019 03:52 PM Fee: \$10.00

PAGE: 1 of 1

Amended Location Notice For Placer Mining Claim

Notice is hereby given that the W-126 placer mining claim of record at the AZ State office of the BLM under serial number AMC 453050 was amended by Zenolith (USA) LLC a Delaware Corp, owner thereof, whose address is PO Box 130, Arvada, CO 80001. The date of the original location and recording of the location notice in the Official Records of Mohave County, AZ are as follows:

Date of Location Fee#
November 23, 2018 2019002580

The purpose of this amendment is to correct the locator name to Zenolith (USA) LLC

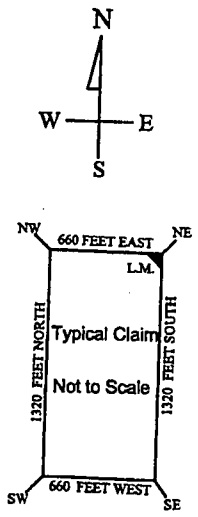
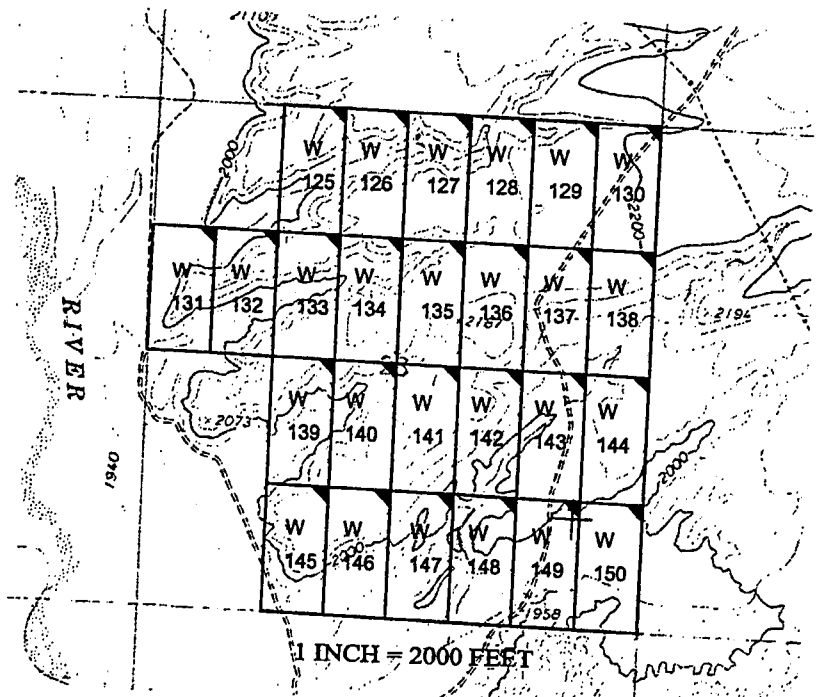
NOTICE IS HEREBY GIVIN that the W- 126 placer mining claim has been located by Zenolith (USA) LLC whose current mailing address is P.O. Box 130, Arvada, Colorado 80001. The general course of this claim is North and South and is situated in Mohave County, Arizona. This claim is approximately 660 feet in width and 1320 feet in length and contains approximately 20 acres. This claim runs from the location monument on which the location notice is posted at the NE corner of the claim approximately 660 feet in a West direction to the West end line and 1320 feet in a South direction to the South end line. This claim is marked by four monuments, one at each corner of the claim, claim monuments are marked with 2"x2"x5' wood post with scribed aluminum tags. The Location Monument on which this notice is posted is situated within Section 23, Township 16 North, Range 13 West, Gila and Salt River Baseline and Meridian, Mohave County, Arizona.

This claim encompasses portions of the following legal subdivision (s) and is located by legal subdivision:
E2 NE4 NW4 Section 23, Township 16 North, Range 13 West, Gila and Salt River Baseline and Meridian.

The locality of this claim with reference to some natural object or permanent monument is as follows:
The North East corner of this claim is approximately 5280 feet North and 2640 feet West from the South East corner of Section 23, Township 16 North, Range 13 West, G & SR B.M. Amended,
DATED AND POSTED ~~February 15, 2019~~ this February 15, 2019

BY: *Jim Gulinger - Agent*

RECEIVED
MAR 14 P 12:30
PHOENIX, ARIZONA
AMC 453050



The above map depicts the W - 126 placer mining claim, which is located in Section(s) 23, Township 16 North, Range 13 West, Gila and Salt River Baseline and Meridian, Mohave County, Arizona. The claim corners and Location monuments are marked by 2 inch by 2 inch by 5 foot wooden post with aluminum tags. The bearings and distances between claims are depicted on the map.

After recording please return to
Zenolith (USA) LLC
PO Box 130
Arvada, CO 80001

FEE# 2019009501

OFFICIAL RECORDS
OF MOHAVE COUNTY
KRISTI BLAIR,
COUNTY RECORDER



02/27/2019 03:52 PM Fee: \$10.00

PAGE: 1 of 1

Amended Location Notice For Placer Mining Claim

Notice is hereby given that the W-127 placer mining claim of record at the AZ State office of the BLM under serial number AMC 453051 was amended by Zenolith (USA) LLC a Delaware Corp, owner thereof, whose address is PO Box 130, Arvada, CO 80001. The date of the original location and recording of the location notice in the Official Records of Mohave County, AZ are as follows:

Date of Location Fee#
November 23, 2018 2019002581

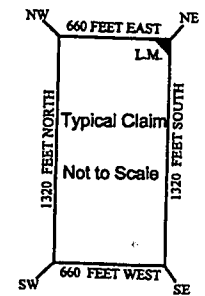
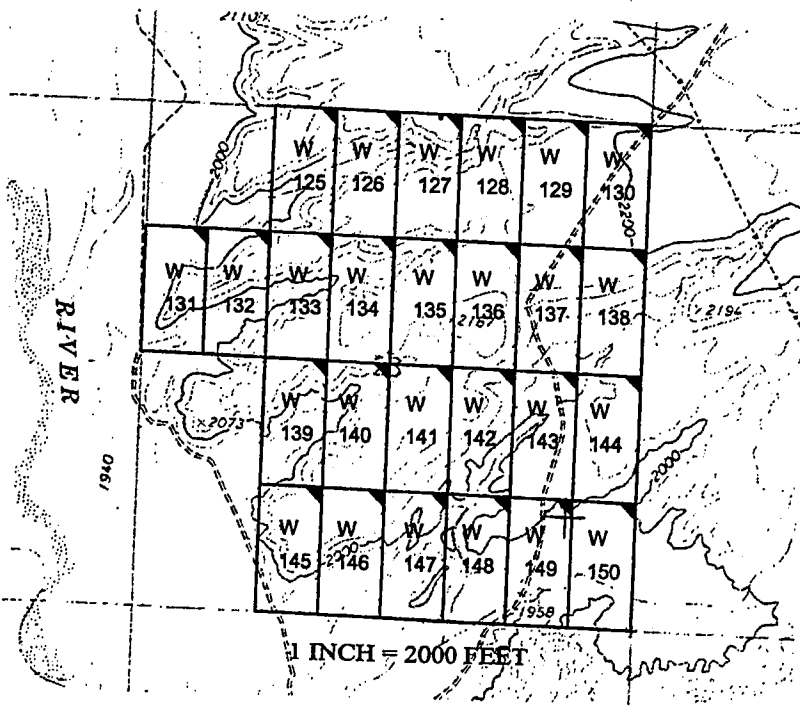
The purpose of this amendment is to correct the locator name to Zenolith (USA) LLC

NOTICE IS HEREBY GIVIN that the W- 127 placer mining claim has been located by Zenolith (USA) LLC whose current mailing address is P.O. Box 130, Arvada, Colorado 80001. The general course of this claim is North and South approximately 20 acres. This claim runs from the location monument on which the location notice is posted at the NE corner of the claim approximately 660 feet in a West direction to the West end line and 1320 feet in a South direction to the South end line. This claim is marked by four monuments, one at each corner of the claim, claim monuments are marked with 2"x2"x5' wood post with scribed aluminum tags. The Location Monument on which this notice is posted is situated within Section 23, Township 16 North, Range 13 West, Gila and Salt River Baseline and Meridian, Mohave County, Arizona. This claim encompasses portions of the following legal subdivision (s) and is located by legal subdivision: WD NW4 NE4 Section 23, Township 16 North, Range 13 West, Gila and Salt River Baseline and Meridian. The locality of this claim with reference to some natural object or permanent monument is as follows: The North East corner of this claim is approximately 5180 feet North and 1980 feet West from the South East corner of Section 23, Township 16 North, Range 13 West, G.&SR.B.M. *Amended*
DATED AND POSTED this February 15- 2019

BY: *Jim Guelinger*

AMC 453051

RECEIVED
BLM ARIZONA DISTRICT OFFICE
2019 MAR 14 P 12:30
PHOENIX, ARIZONA



The above map depicts the W- 127 placer mining claim, which is located in Section(s) 23, Township 16 North, Range 13 West, Gila and Salt River Baseline and Meridian, Mohave County, Arizona. The claim corners and Location monuments are marked by 2 inch by 2 inch by 5 foot wooden post with aluminum tags. The bearings and distances between claims are depicted on the map.

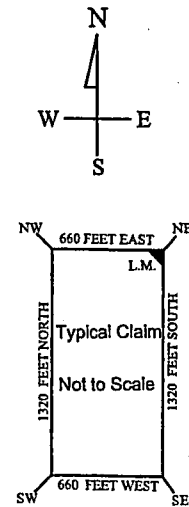
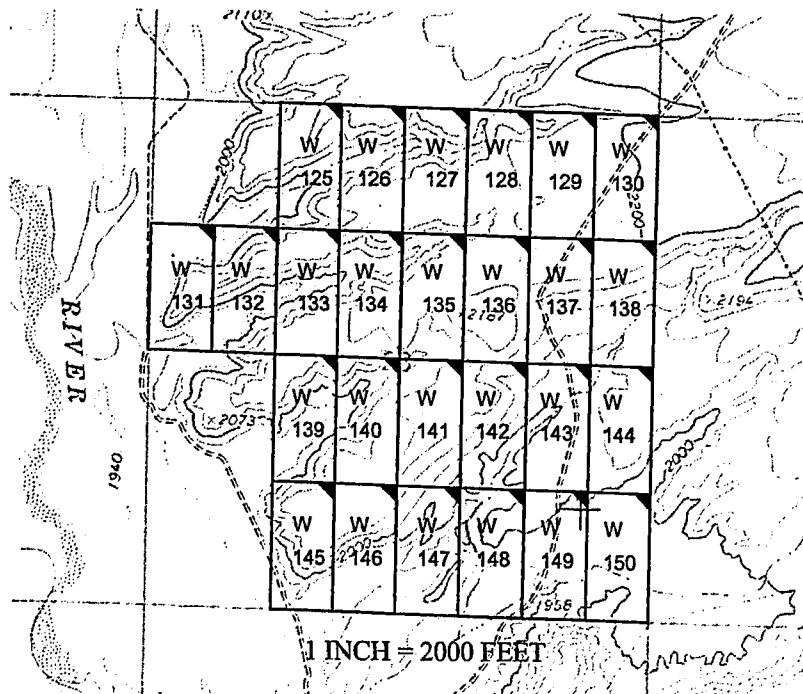
Filed at the request of and return to:
Zenolith LLC
P.O. Box 130
Arvada, Colorado 80001

RECEIVED
BLM AZ STATE OFFICE
2019 JAN 28 P 2:25
PHOENIX, ARIZONA

LOCATION NOTICE FOR PLACER MINING CLAIM

NOTICE IS HEREBY GIVIN that the W- 127 placer mining claim has been located by Zenolith LLC, whose current mailing address is P.O. Box 130, Arvada, Colorado 80001. The general course of this claim is North and South and is situated in Mohave County, Arizona. This claim is approximately 660 feet in width and 1320 feet in length and contains approximately 20 acres. This claim runs from the location monument on which the location notice is posted at the NE corner of the claim approximately 660 feet in a West direction to the West end line and 1320 feet in a South direction to the South end line. This claim is marked by four monuments, one at each corner of the claim, claim monuments are marked with 2"x2"x5' wood post with scribed aluminum tags. The Location Monument on which this notice is posted is situated within Section 23, Township 16 North, Range 13 West, Gila and Salt River Baseline and Meridian, Mohave County, Arizona. This claim encompasses portions of the following legal subdivision (s) and is located by legal subdivision: W/2 NW/4 NE/4 Section 23, Township 16 North, Range 13 West, Gila and Salt River Baseline and Meridian. The locality of this claim with reference to some natural object or permanent monument is as follows: The North East corner of this claim is approximately 5280 feet North and 1980 feet West from the South East corner of Section 23, Township 16 North, Range 13 West, G.&SR.B.M. DATED AND POSTED on the ground this 23 day of November, 2018

BY: Dave Rowe
Dave Rowe, Agent



AMC453051

The above map depicts the W- 127 placer mining claim, which is located in Section(s) 23, Township 16 North, Range 13 West, Gila and Salt River Baseline and Meridian, Mohave County, Arizona. The claim corners and Location monuments are marked by 2 inch by 2 inch by 5 foot wooden post with aluminum tags. The bearings and distances between claims are depicted on the map.

After recording please return to
Zenolith (USA) LLC
PO Box 130
Arvada, CO 80001

FEE# 2019009502

OFFICIAL RECORDS
OF MOHAVE COUNTY
KRISTI BLAIR,
COUNTY RECORDER



02/27/2019 03:52 PM Fee: \$10.00

PAGE: 1 of 1

Amended Location Notice For Placer Mining Claim

Notice is hereby given that the W-128 placer mining claim of record at the AZ State office of the BLM under serial number AMC 453052 was amended by Zenolith (USA) LLC, a Delaware Corp, owner thereof, whose address is PO Box 130, Arvada, CO 80001. The date of the original location and recording of the location notice in the Official Records of Mohave County, AZ are as follows:

Date of Location	Fee#
November 23, 2018	2019002582

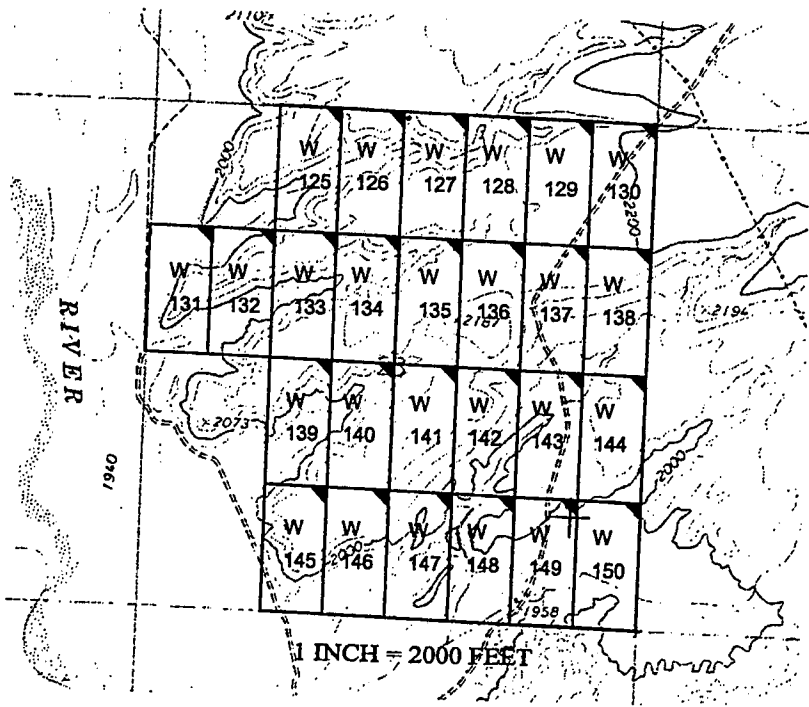
The purpose of this amendment is to correct the locator name to Zenolith (USA) LLC

NOTICE IS HEREBY GIVIN that the W- 128 placer mining claim has been located by Zenolith (USA) LLC whose current mailing address is P.O. Box 130, Arvada, Colorado 80001. The general course of this claim is North and South and is situated in Mohave County, Arizona. This claim is approximately 660 feet in width and 1320 feet in length and contains approximately 20 acres. This claim runs from the location monument on which the location notice is posted at the NE corner of the claim approximately 660 feet in a West direction to the West end line and 1320 feet in a South direction to the South end line. This claim is marked by four monuments, one at each corner of the claim, claim monuments are marked with 2"x2"x5' wood post with scribed aluminum tags. The Location Monument on which this notice is posted is situated within Section 23, Township 16 North, Range 13 West, Gila and Salt River Baseline and Meridian, Mohave County, Arizona.

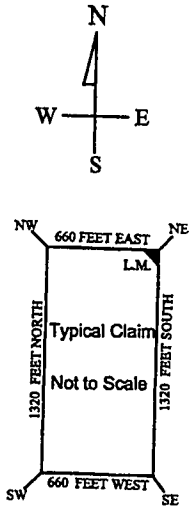
This claim encompasses portions of the following legal subdivision (s) and is located by legal subdivision: E2 NW4 NE4 Section 23, Township 16 North, Range 13 West, Gila and Salt River Baseline and Meridian.

The locality of this claim with reference to some natural object or permanent monument is as follows:
The North East corner of this claim is approximately 5280 feet North and 1320 feet West from the South East corner of Section 23, Township 16 North, Range 13 West, G. & S.R.B.M. - Amended,
DATED AND POSTED ~~on~~ this February 15-2019

BY: Jim Beulinger - Agent



RECEIVED
MAR 14 P 12:30
PHOENIX, ARIZONA



The above map depicts the W- 128 placer mining claim, which is located in Section(s) 23, Township 16 North, Range 13 West, Gila and Salt River Baseline and Meridian, Mohave County, Arizona. The claim corners and Location monuments are marked by 2 inch by 2 inch by 5 foot wooden post with aluminum tags. The bearings and distances between claims are depicted on the map.

AMC 453052

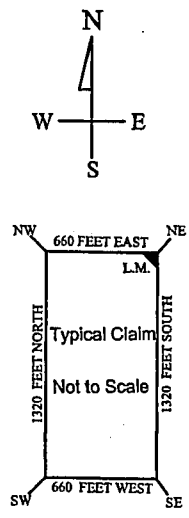
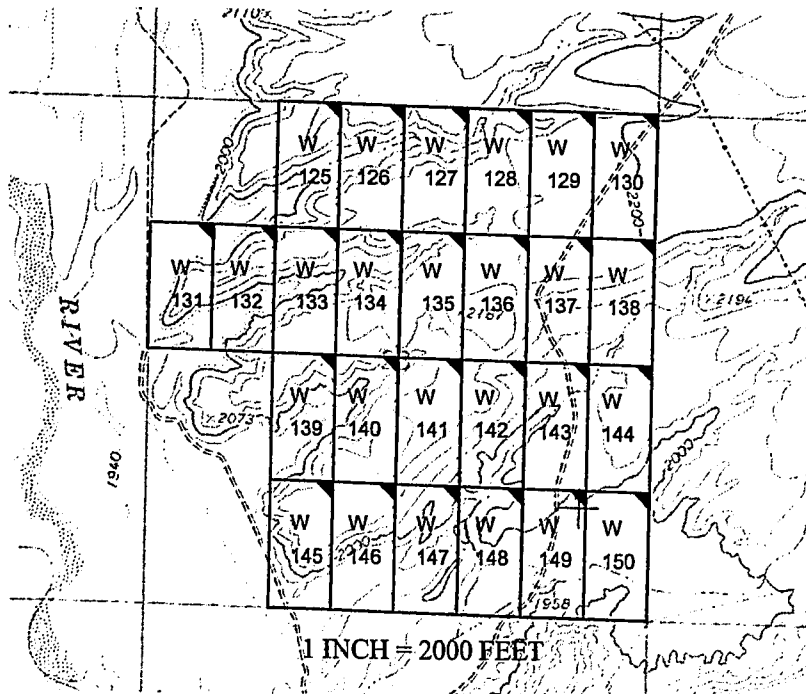
Filed at the request of and return to:
Zenolith LLC
P.O. Box 130
Arvada, Colorado 80001

RECEIVED
BLM AZ STATE OFFICE
2019 JAN 28 P 2:25
PHOENIX, ARIZONA

LOCATION NOTICE FOR PLACER MINING CLAIM

NOTICE IS HEREBY GIVIN that the W- 128 placer mining claim has been located by Zenolith LLC whose current mailing address is P.O. Box 130, Arvada, Colorado 80001. The general course of this claim is North and South and is situated in Mohave County, Arizona. This claim is approximately 660 feet in width and 1320 feet in length and contains approximately 20 acres. This claim runs from the location monument on which the location notice is posted at the NE corner of the claim approximately 660 feet in a West direction to the West end line and 1320 feet in a South direction to the South end line. This claim is marked by four monuments, one at each corner of the claim, claim monuments are marked with 2"x2"x5' wood post with scribed aluminum tags. The Location Monument on which this notice is posted is situated within Section 23, Township 16 North, Range 13 West, Gila and Salt River Baseline and Meridian, Mohave County, Arizona. This claim encompasses portions of the following legal subdivision (s) and is located by legal subdivision: E2 NW4 NE4 Section 23, Township 16 North, Range 13 West, Gila and Salt River Baseline and Meridian. The locality of this claim with reference to some natural object or permanent monument is as follows: The North East corner of this claim is approximately 5280 feet North and 1320 feet West from the South East corner of Section 23, Township 16 North, Range 13 West, G.&SR.B.M. DATED AND POSTED on the ground this 23 day of November, 2018

BY: Dave Rowe
Dave Rowe, Agent



AMC453052

The above map depicts the W- 128 placer mining claim, which is located in Section(s) 23, Township 16 North, Range 13 West, Gila and Salt River Baseline and Meridian, Mohave County, Arizona. The claim corners and Location monuments are marked by 2 inch by 2 inch by 5 foot wooden post with aluminum tags. The bearings and distances between claims are depicted on the map.

After recording please return to
Zenolith (USA) LLC
PO Box 130
Arvada, CO 80001

FEE# 2019009503

OFFICIAL RECORDS
OF MOHAVE COUNTY
KRISTI BLAIR,
COUNTY RECORDER



02/27/2019 03:52 PM Fee: \$10.00

PAGE: 1 of 1

Amended Location Notice For Placer Mining Claim

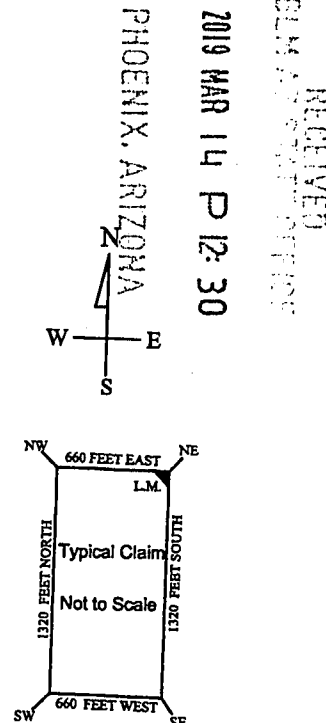
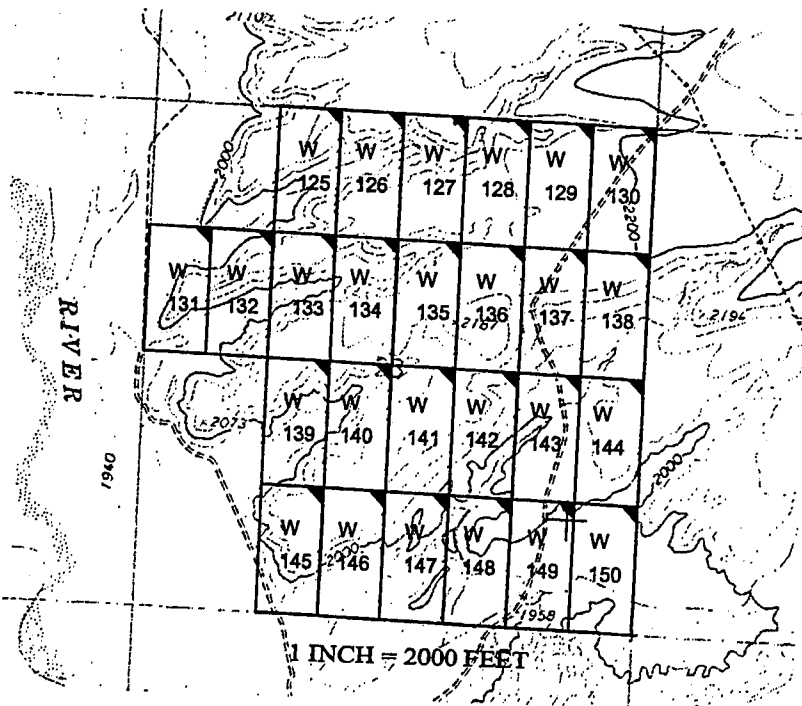
Notice is hereby given that the W-129 placer mining claim of record at the AZ State office of the BLM under serial number AMC 453053 was amended by Zenolith (USA) LLC, a Delaware Corp, owner thereof, whose address is PO Box 130, Arvada, CO 80001. The date of the original location and recording of the location notice in the Official Records of Mohave County, AZ are as follows:

Date of Location	Fee#
November 23, 2018	2019002583

The purpose of this amendment is to correct the locator name to Zenolith (USA) LLC

NOTICE IS HEREBY GIVIN that the W- 129 placer mining claim has been located by Zenolith (USA) LLC whose current mailing address is P.O. Box 130, Arvada, Colorado 80001. The general course of this claim is North and South approximately 20 acres. This claim runs from the location monument on which the location notice is posted at the NE corner of the claim approximately 660 feet in a West direction to the West end line and 1320 feet in a South direction to the South end line. This claim is marked by four monuments, one at each corner of the claim, claim monuments are marked with 2"x2"x5' wood post with scribed aluminum tags. The Location Monument on which this notice is posted is situated within Section 23, Township 16 North, Range 13 West, Gila and Salt River Baseline and Meridian, Mohave County, Arizona. This claim encompasses portions of the following legal subdivision (s) and is located by legal subdivision: W2 NE4 NE4 Section 23, Township 16 North, Range 13 West, Gila and Salt River Baseline and Meridian. The locality of this claim with reference to some natural object or permanent monument is as follows: The North East corner of this claim is approximately 5280 feet North and 660 feet West from the South East corner of Section 23, Township 16, North, Range 13 West, G.&SR.B.M. Amended, DATED AND POSTED ~~on~~ this February 15-2019

BY: Jim Deuling - Agent



PHOENIX, ARIZONA
2019 MAR 14 P 12:30
RECEIVED
BLM ARIZONA OFFICE

AMC 453053

The above map depicts the W- 129 placer mining claim, which is located in Section(s) 23, Township 16 North, Range 13 West, Gila and Salt River Baseline and Meridian, Mohave County, Arizona. The claim corners and Location monuments are marked by 2 inch by 2 inch by 5 foot wooden post with aluminum tags. The bearings and distances between claims are depicted on the map.

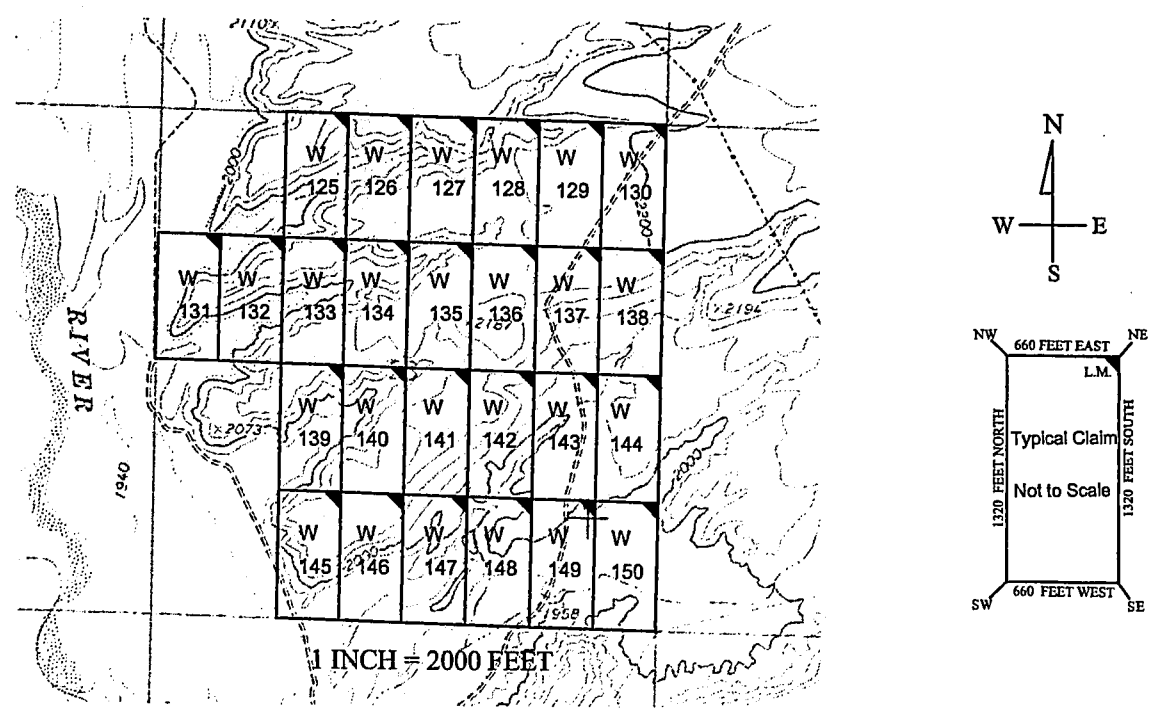
Filed at the request of and return to:
Zenolith LLC
P.O. Box 130
Arvada, Colorado 80001

RECEIVED
BLM AZ STATE OFFICE
2019 JAN 28 P 2:25
PHOENIX, ARIZONA

LOCATION NOTICE FOR PLACER MINING CLAIM

NOTICE IS HEREBY GIVIN that the W- 129 placer mining claim has been located by Zenolith LLC, whose current mailing address is P.O. Box 130, Arvada, Colorado 80001. The general course of this claim is North and South and is situated in Mohave County, Arizona. This claim is approximately 660 feet in width and 1320 feet in length and contains approximately 20 acres. This claim runs from the location monument on which the location notice is posted at the NE corner of the claim approximately 660 feet in a West direction to the West end line and 1320 feet in a South direction to the South end line. This claim is marked by four monuments, one at each corner of the claim, claim monuments are marked with 2"x2"x5' wood post with scribed aluminum tags. The Location Monument on which this notice is posted is situated within Section 23, Township 16 North, Range 13 West, Gila and Salt River Baseline and Meridian, Mohave County, Arizona. This claim encompasses portions of the following legal subdivision (s) and is located by legal subdivision: W2 NE4 NE4 Section 23, Township 16 North, Range 13 West, Gila and Salt River Baseline and Meridian. The locality of this claim with reference to some natural object or permanent monument is as follows: The North East corner of this claim is approximately 5280 feet North and 660 feet West from the South East corner of Section 23, Township 16 North, Range 13 West, G.&SR.B.M. DATED AND POSTED on the ground this 23 day of November, 2018

BY: Dave Rowe
Dave Rowe, Agent



AM0453053

The above map depicts the W- 129 placer mining claim, which is located in Section(s) 23, Township 16 North, Range 13 West, Gila and Salt River Baseline and Meridian, Mohave County, Arizona. The claim corners and Location monuments are marked by 2 inch by 2 inch by 5 foot wooden post with aluminum tags. The bearings and distances between claims are depicted on the map.

After recording please return to
Zenolith (USA) LLC
PO Box 130
Arvada, CO 80001

FEE# 2019009504

OFFICIAL RECORDS
OF MOHAVE COUNTY
KRISTI BLAIR,
COUNTY RECORDER



02/27/2019 03:52 PM Fee: \$10.00

PAGE: 1 of 1

Amended Location Notice For Placer Mining Claim

Notice is hereby given that the W-130 placer mining claim of record at the AZ State office of the BLM under serial number AMC 453054 was amended by Zenolith (USA) LLC, a Delaware Corp, owner thereof, whose address is PO Box 130, Arvada, CO 80001. The date of the original location and recording of the location notice in the Official Records of Mohave County, AZ are as follows:

Date of Location	Fee#
November 23, 2018	2019002584

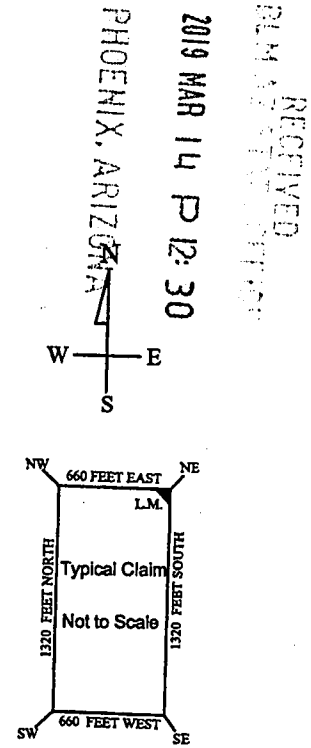
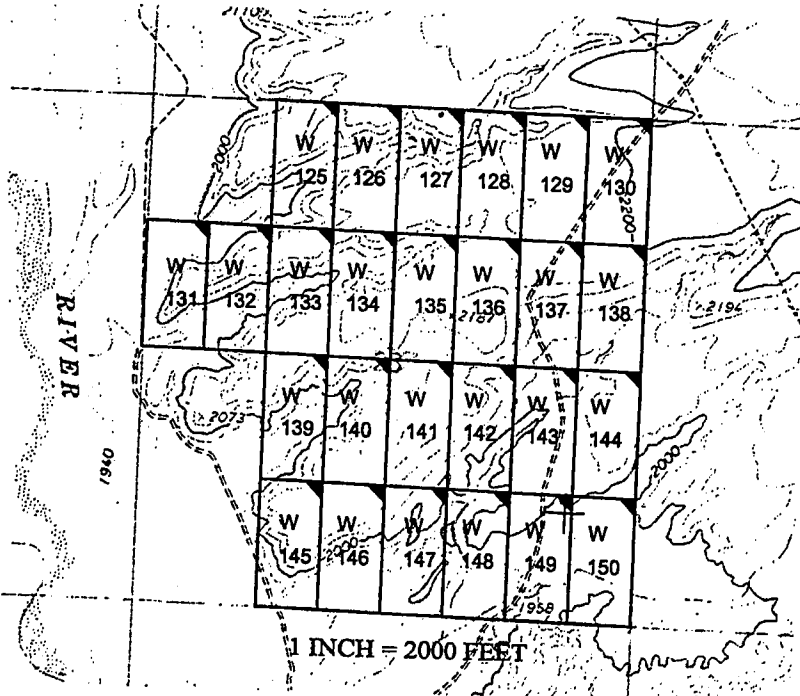
The purpose of this amendment is to correct the locator name to Zenolith (USA) LLC

NOTICE IS HEREBY GIVIN that the W- 130 placer mining claim has been located by Zenolith (USA) LLC whose current mailing address is P.O. Box 130, Arvada, Colorado 80001. The general course of this claim is North and South and is situated in Mohave County, Arizona. This claim is approximately 660 feet in width and 1320 feet in length and contains approximately 20 acres. This claim runs from the location monument on which the location notice is posted at the NE corner of the claim approximately 660 feet in a West direction to the West end line and 1320 feet in a South direction to the South end line. This claim is marked by four monuments, one at each corner of the claim, claim monuments are marked with 2"x2"x5' wood post with scribed aluminum tags. The Location Monument on which this notice is posted is situated within Section 23, Township 16 North, Range 13 West, Gila and Salt River Baseline and Meridian, Mohave County, Arizona.

This claim encompasses portions of the following legal subdivision (s) and is located by legal subdivision: E2 N64 NE4 Section 23, Township 16 North, Range 13 West, Gila and Salt River Baseline and Meridian.

The locality of this claim with reference to some natural object or permanent monument is as follows:
The North East corner of this claim is approximately 5280 feet North and 0 feet West from the South East corner of Section 23, Township 16 North, Range 13 West, G.&SR.B.M. *Amended,*
DATED AND POSTED February 15-2019

BY: *Jim Heilinger Agent*



AMC 453054

The above map depicts the W- 130 placer mining claim, which is located in Section(s) 23, Township 16 North, Range 13 West, Gila and Salt River Baseline and Meridian, Mohave County, Arizona. The claim corners and Location monuments are marked by 2 inch by 2 inch by 5 foot wooden post with aluminum tags. The bearings and distances between claims are depicted on the map.

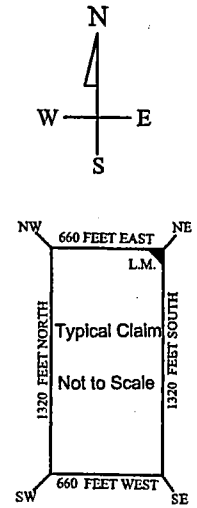
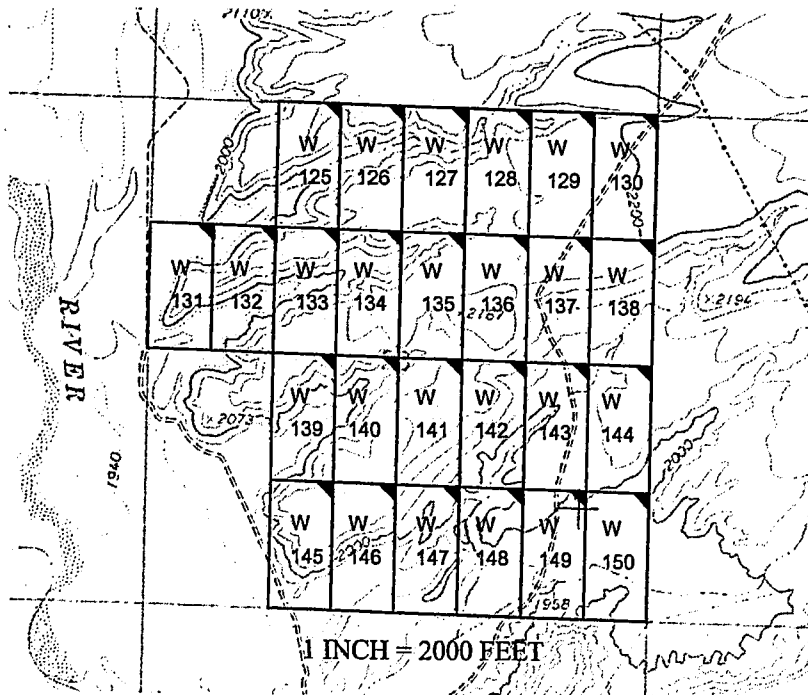
Filed at the request of and return to:
Zenolith LLC
P.O. Box 130
Arvada, Colorado 80001

RECEIVED
BLM AZ STATE OFFICE
2019 JAN 28 P 2:25
PHOENIX, ARIZONA

LOCATION NOTICE FOR PLACER MINING CLAIM

NOTICE IS HEREBY GIVIN that the W- 130 placer mining claim has been located by Zenolith LLC, whose current mailing address is P.O. Box 130, Arvada, Colorado 80001. The general course of this claim is North and South and is situated in Mohave County, Arizona. This claim is approximately 660 feet in width and 1320 feet in length and contains approximately 20 acres. This claim runs from the location monument on which the location notice is posted at the NE corner of the claim approximately 660 feet in a West direction to the West end line and 1320 feet in a South direction to the South end line. This claim is marked by four monuments, one at each corner of the claim, claim monuments are marked with 2"x2"x5' wood post with scribed aluminum tags. The Location Monument on which this notice is posted is situated within Section 23, Township 16 North, Range 13 West, Gila and Salt River Baseline and Meridian, Mohave County, Arizona. This claim encompasses portions of the following legal subdivision(s) and is located by legal subdivision: E2 N64 NE4 Section 23, Township 16 North, Range 13 West, Gila and Salt River Baseline and Meridian. The locality of this claim with reference to some natural object or permanent monument is as follows: The North East corner of this claim is approximately 5280 feet North and 0 feet West from the South East corner of Section 23, Township 16 North, Range 13 West, G.&SR.B.M. DATED AND POSTED on the ground this 23 day of November, 2018

BY: Dave Rowe
Dave Rowe, Agent



AMC453054

The above map depicts the W- 130 placer mining claim, which is located in Section(s) 23, Township 16 North, Range 13 West, Gila and Salt River Baseline and Meridian, Mohave County, Arizona. The claim corners and Location monuments are marked by 2 inch by 2 inch by 5 foot wooden post with aluminum tags. The bearings and distances between claims are depicted on the map.

After recording please return to
Zenolith (USA) LLC
PO Box 130
Arvada, CO 80001

FEE# 2019009505

OFFICIAL RECORDS
OF MOHAVE COUNTY
KRISTI BLAIR,
COUNTY RECORDER



02/27/2019 03:52 PM Fee: \$10.00

PAGE: 1 of 1

Amended Location Notice For Placer Mining Claim

Notice is hereby given that the W-131 placer mining claim of record at the AZ State office of the BLM under serial number AMC 453055 was amended by Zenolith (USA) LLC a Delaware Corp, owner thereof, whose address is PO Box 130, Arvada, CO 80001. The date of the original location and recording of the location notice in the Official Records of Mohave County, AZ are as follows:

Date of Location	Fee#
November 23, 2018	2019002585

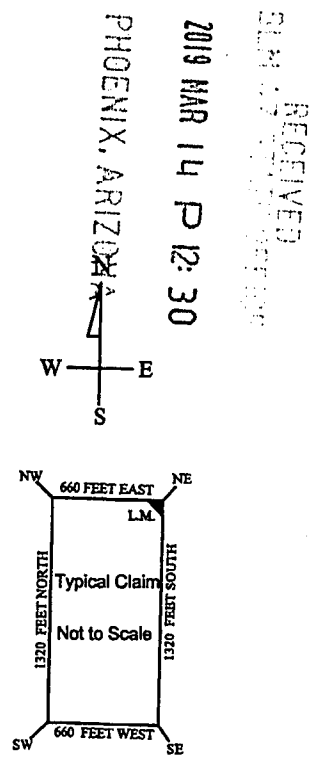
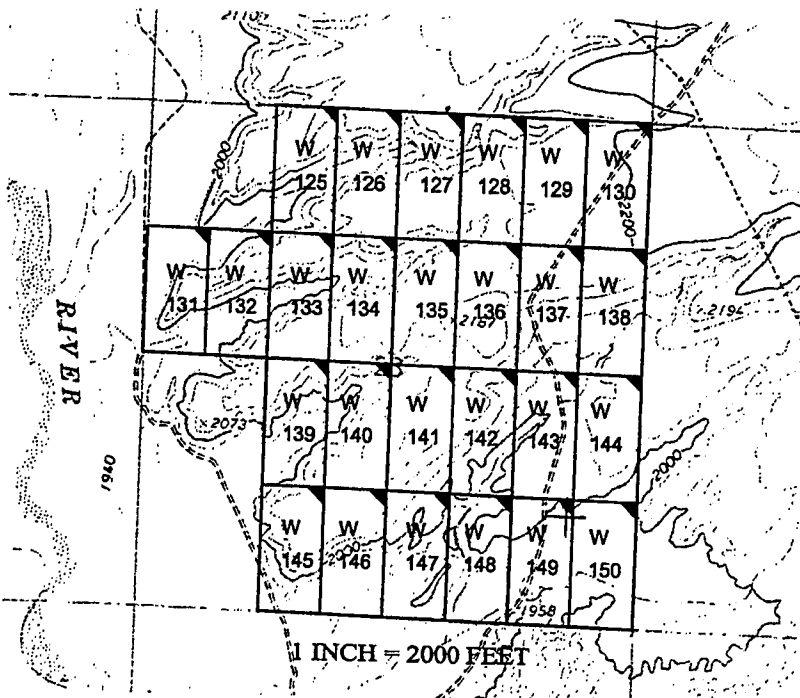
The purpose of this amendment is to correct the locator name to Zenolith (USA) LLC

NOTICE IS HEREBY GIVIN that the W-131 placer mining claim has been located by Zenolith (USA) LLC whose current mailing address is P.O. Box 130, Arvada, Colorado 80001. The general course of this claim is North and South and is situated in Mohave County, Arizona. This claim is approximately 660 feet in width and 1320 feet in length and contains approximately 20 acres. This claim runs from the location monument on which the location notice is posted at the NE corner of the claim approximately 660 feet in a West direction to the West end line and 1320 feet in a South direction to the South end line. This claim is marked by four monuments, one at each corner of the claim, claim monuments are marked with 2"x2"x5' wood post with scribed aluminum tags. The Location Monument on which this notice is posted is situated within Section 23, Township 16 North, Range 13 West, Gila and Salt River Baseline and Meridian, Mohave County, Arizona.

This claim encompasses portions of the following legal subdivision (s) and is located by legal subdivision: W2 SW4 NW4 Section 23, Township 16 North, Range 13 West, Gila and Salt River Baseline and Meridian. The locality of this claim with reference to some natural object or permanent monument is as follows:

The North East corner of this claim is approximately 3960 feet North and 4620 feet West from the South East corner of Section 23, Township 16 North, Range 13 West, G.&SR.B.M. Amended DATED AND POSTED ~~February 15, 2019~~ this February 15-2019

BY: Jim Gurlinger - Agent



The above map depicts the W-131 placer mining claim, which is located in Section(s) 23, Township 16 North, Range 13 West, Gila and Salt River Baseline and Meridian, Mohave County, Arizona. The claim corners and Location monuments are marked by 2 inch by 2 inch by 5 foot wooden post with aluminum tags. The bearings and distances between claims are depicted on the map.

AMC 453055

RECEIVED
2019 MAR 14 P 12:30
PHOENIX, ARIZONA

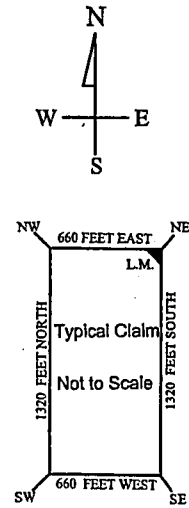
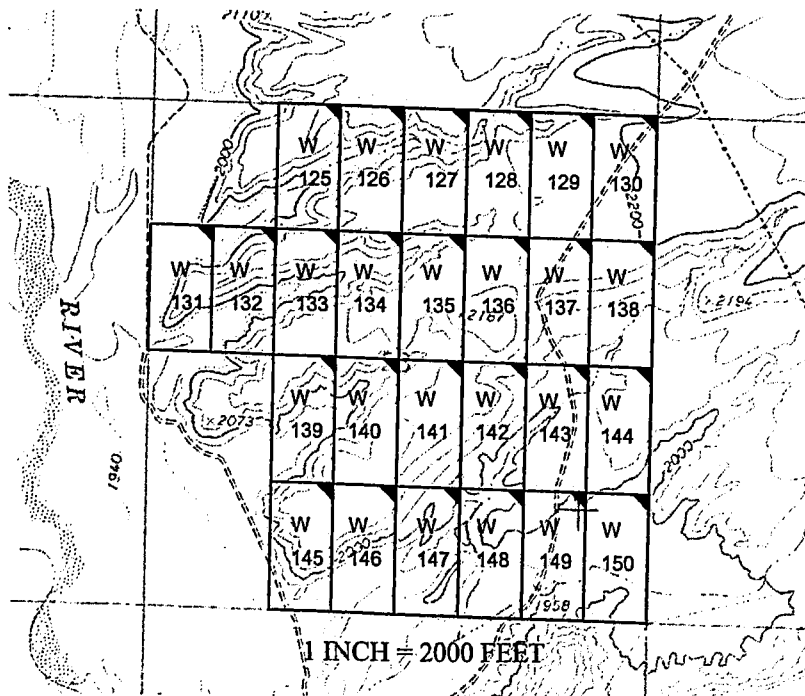
Filed at the request of and return to:
Zenolith LLC
P.O. Box 130
Arvada, Colorado 80001

RECEIVED
BLM AZ STATE OFFICE
2019 JAN 28 P 2:25
PHOENIX, ARIZONA

LOCATION NOTICE FOR PLACER MINING CLAIM

NOTICE IS HEREBY GIVIN that the W- 131 placer mining claim has been located by Zenolith LLC, whose current mailing address is P.O. Box 130, Arvada, Colorado 80001. The general course of this claim is North and South and is situated in Mohave County, Arizona. This claim is approximately 660 feet in width and 1320 feet in length and contains approximately 20 acres. This claim runs from the location monument on which the location notice is posted at the NE corner of the claim approximately 660 feet in a West direction to the West end line and 1320 feet in a South direction to the South end line. This claim is marked by four monuments, one at each corner of the claim, claim monuments are marked with 2"x2"x5' wood post with scribed aluminum tags. The Location Monument on which this notice is posted is situated within Section 23, Township 16 North, Range 13 West, Gila and Salt River Baseline and Meridian, Mohave County, Arizona. This claim encompasses portions of the following legal subdivision(s) and is located by legal subdivision: W2 SW4 NW4 Section 23, Township 16 North, Range 13 West, Gila and Salt River Baseline and Meridian. The locality of this claim with reference to some natural object or permanent monument is as follows: The North East corner of this claim is approximately 3960 feet North and 4620 feet West from the South East corner of Section 23, Township 16 North, Range 13 West, G.&SR.B.M. DATED AND POSTED on the ground this 23 day of November, 2018

BY: Dave Rowe
Dave Rowe, Agent



AMC453055

The above map depicts the W- 131 placer mining claim, which is located in Section(s) 23, Township 16 North, Range 13 West, Gila and Salt River Baseline and Meridian, Mohave County, Arizona. The claim corners and Location monuments are marked by 2 inch by 2 inch by 5 foot wooden post with aluminum tags. The bearings and distances between claims are depicted on the map.

After recording please return to
Zenolith (USA) LLC
PO Box 130
Arvada, CO 80001

FEE# 2019009506

OFFICIAL RECORDS
OF MOHAVE COUNTY
KRISTI BLAIR,
COUNTY RECORDER



02/27/2019 03:52 PM Fee: \$10.00

PAGE: 1 of 1

Amended Location Notice For Placer Mining Claim

Notice is hereby given that the W-132 placer mining claim of record at the AZ State office of the BLM under serial number AMC 453056 was amended by Zenolith (USA) LLC, a Delaware Corp, owner thereof, whose address is PO Box 130, Arvada, CO 80001. The date of the original location and recording of the location notice in the Official Records of Mohave County, AZ are as follows:

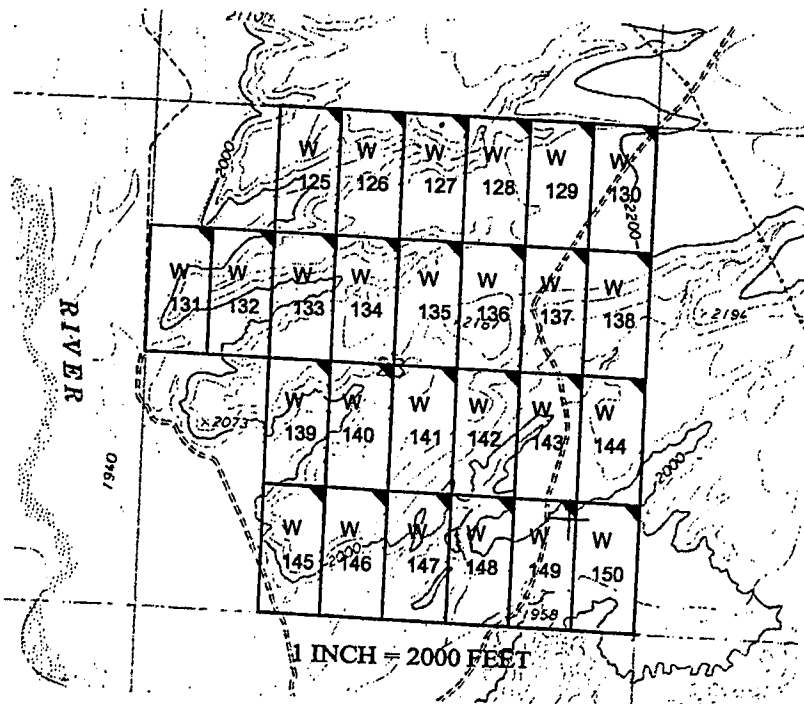
Date of Location	Fee#
November 23, 2018	2019002586

The purpose of this amendment is to correct the locator name to Zenolith (USA) LLC

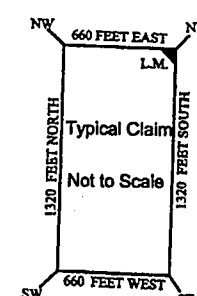
NOTICE IS HEREBY GIVIN that the W- 132 placer mining claim has been located by Zenolith (USA) LLC whose current mailing address is P.O. Box 130, Arvada, Colorado 80001. The general course of this claim is North and South and is situated in Mohave County, Arizona. This claim is approximately 660 feet in width and 1320 feet in length and contains approximately 20 acres. This claim runs from the location monument on which the location notice is posted at the NE corner of the claim approximately 660 feet in a West direction to the West end line and 1320 feet in a South direction to the South end line. This claim is marked by four monuments, one at each corner of the claim, claim monuments are marked with 2"x2"x5' wood post with scribed aluminum tags. The Location Monument on which this notice is posted is situated within Section 23, Township 16 North, Range 13 West, Gila and Salt River Baseline and Meridian, Mohave County, Arizona. This claim encompasses portions of the following legal subdivision (s) and is located by legal subdivision: E2 SW4 NW4 Section 23, Township 16 North, Range 13 West, Gila and Salt River Baseline and Meridian. The locality of this claim with reference to some natural object or permanent monument is as follows: The North East corner of this claim is approximately 3960 feet North and 3960 feet West from the South East corner of Section 23, Township 16 North, Range 13 West, G.&SR.B.M. Amended

DATED AND POSTED ~~on~~ this February 15-2019

BY: *Jim Heilinger - Agent*



RECEIVED
BLM AT ARVADA OFFICE
2019 MAR 14 P 12:30
PHOENIX, ARIZONA



AMC 453056

The above map depicts the W- 132 placer mining claim, which is located in Section(s) 23, Township 16 North, Range 13 West, Gila and Salt River Baseline and Meridian, Mohave County, Arizona. The claim corners and Location monuments are marked by 2 inch by 2 inch by 5 foot wooden post with aluminum tags. The bearings and distances between claims are depicted on the map.

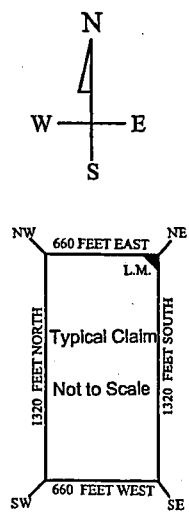
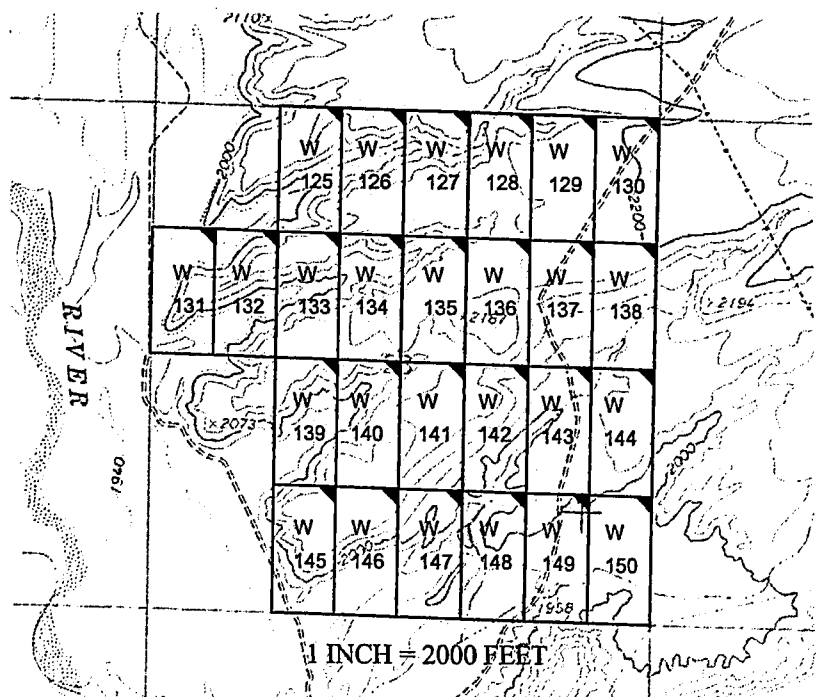
Filed at the request of and return to:
Zenolith LLC
P.O. Box 130
Arvada, Colorado 80001

RECEIVED
BLM AZ STATE OFFICE
2019 JAN 28 P 2:26
PHOENIX, ARIZONA

LOCATION NOTICE FOR PLACER MINING CLAIM

NOTICE IS HEREBY GIVIN that the W- 132 placer mining claim has been located by Zenolith LLC, whose current mailing address is P.O. Box 130, Arvada, Colorado 80001. The general course of this claim is North and South and is situated in Mohave County, Arizona. This claim is approximately 660 feet in width and 1320 feet in length and contains approximately 20 acres. This claim runs from the location monument on which the location notice is posted at the NE corner of the claim approximately 660 feet in a West direction to the West end line and 1320 feet in a South direction to the South end line. This claim is marked by four monuments, one at each corner of the claim, claim monuments are marked with 2"x2"x5' wood post with scribed aluminum tags. The Location Monument on which this notice is posted is situated within Section 23, Township 16 North, Range 13 West, Gila and Salt River Baseline and Meridian, Mohave County, Arizona. This claim encompasses portions of the following legal subdivision (s) and is located by legal subdivision: E2 SW4 NW4 Section 23, Township 16 North, Range 13 West, Gila and Salt River Baseline and Meridian. The locality of this claim with reference to some natural object or permanent monument is as follows: The North East corner of this claim is approximately 3960 feet North and 3960 feet West from the South East corner of Section 23, Township 16 North, Range 13 West, G.&SR.B.M. DATED AND POSTED on the ground this 23 day of November, 2018

BY: Dave Rowe
Dave Rowe, Agent



AM0453056

The above map depicts the W- 132 placer mining claim, which is located in Section(s) 23, Township 16 North, Range 13 West, Gila and Salt River Baseline and Meridian, Mohave County, Arizona. The claim corners and Location monuments are marked by 2 inch by 2 inch by 5 foot wooden post with aluminum tags. The bearings and distances between claims are depicted on the map.

After recording please return to
Zenolith (USA) LLC
PO Box 130
Arvada, CO 80001

FEE# 2019009507

OFFICIAL RECORDS
OF MOHAVE COUNTY
KRISTI BLAIR,
COUNTY RECORDER



02/27/2019 03:52 PM Fee: \$10.00
PAGE: 1 of 1

Amended Location Notice For Placer Mining Claim

Notice is hereby given that the W-133 placer mining claim of record at the AZ State office of the BLM under serial number AMC 453057 was amended by Zenolith (USA) LLC, a Delaware Corp, owner thereof, whose address is PO Box 130, Arvada, CO 80001. The date of the original location and recording of the location notice in the Official Records of Mohave County, AZ are as follows:

Date of Location Fee#
November 23, 2018 2019002587

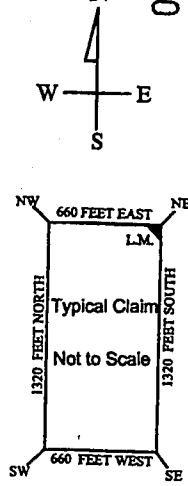
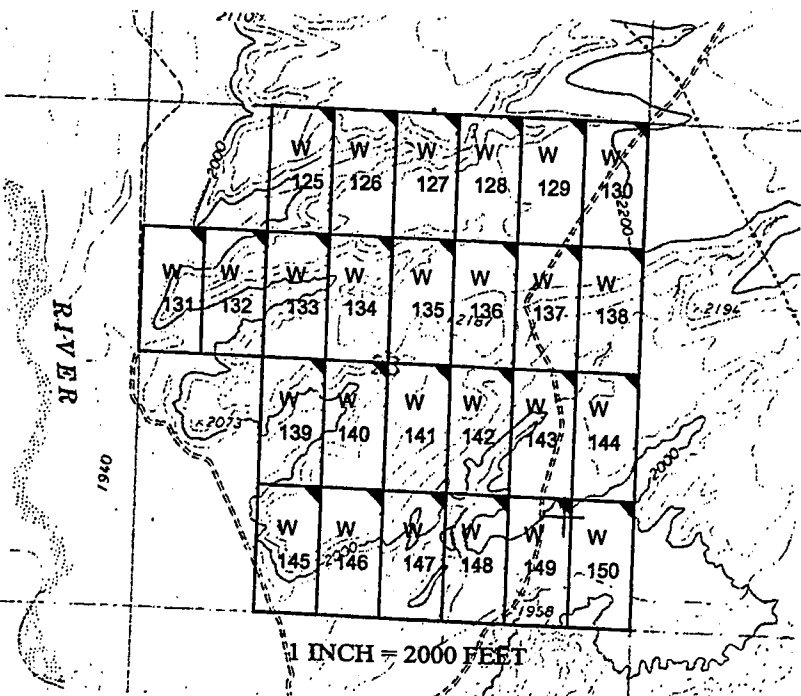
The purpose of this amendment is to correct the locator name to Zenolith (USA) LLC

NOTICE IS HEREBY GIVIN that the W- 133 placer mining claim has been located by Zenolith (USA) LLC whose current mailing address is P.O. Box 130, Arvada, Colorado 80001. The general course of this claim is North and South and is situated in Mohave County, Arizona. This claim is approximately 660 feet in width and 1320 feet in length and contains approximately 20 acres. This claim runs from the location monument on which the location notice is posted at the NE corner of the claim approximately 660 feet in a West direction to the West end line and 1320 feet in a South direction to the South end line. This claim is marked by four monuments, one at each corner of the claim, claim monuments are marked with 2"x2"x5' wood post with scribed aluminum tags. The Location Monument on which this notice is posted is situated within Section 23, Township 16 North, Range 13 West, Gila and Salt River Baseline and Meridian, Mohave County, Arizona. This claim encompasses portions of the following legal subdivision (s) and is located by legal subdivision: W2 SE4 NW4 Section 23, Township 16 North, Range 13 West, Gila and Salt River Baseline and Meridian. The locality of this claim with reference to some natural object or permanent monument is as follows: The North East corner of this claim is approximately 3960 feet North and 3300 feet West from the South East corner of Section 23, Township 16 North, Range 13 West, G.&SR.B.M. Amended,
DATED AND POSTED February 15-2019

BY: Jim Dieringer - Agent

AMC 453057

RECEIVED
2019 MAR 14 P 12:30
PHOENIX, ARIZONA



The above map depicts the W- 133 placer mining claim, which is located in Section(s) 23, Township 16 North, Range 13 West, Gila and Salt River Baseline and Meridian, Mohave County, Arizona. The claim corners and Location monuments are marked by 2 inch by 2 inch by 5 foot wooden post with aluminum tags. The bearings and distances between claims are depicted on the map.

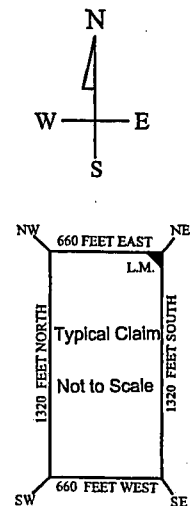
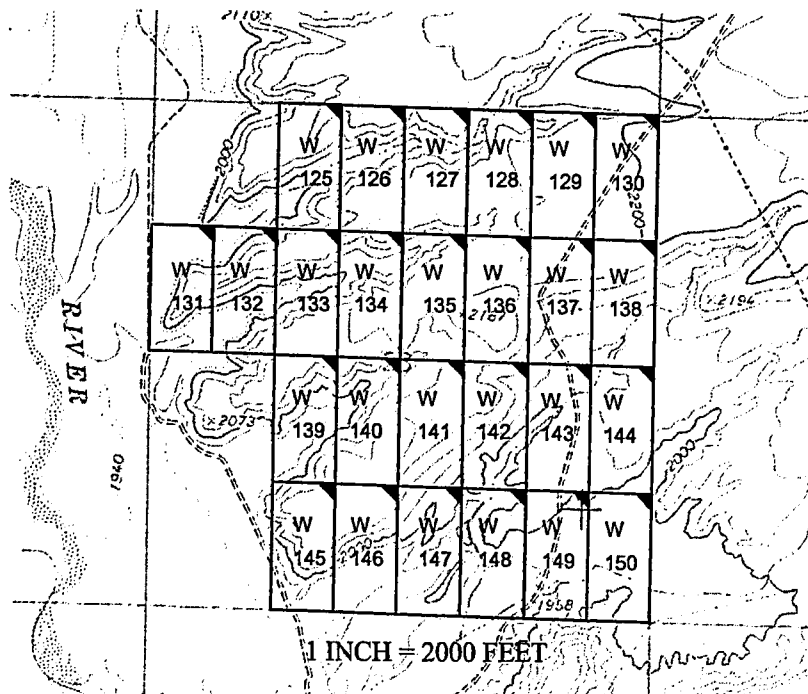
Filed at the request of and return to:
Zenolith LLC
P.O. Box 130
Arvada, Colorado 80001

RECEIVED
BLM AZ STATE OFFICE
2019 JAN 28 P 2:26
PHOENIX, ARIZONA

LOCATION NOTICE FOR PLACER MINING CLAIM

NOTICE IS HEREBY GIVIN that the W- 133 placer mining claim has been located by Zenolith LLC, whose current mailing address is P.O. Box 130, Arvada, Colorado 80001. The general course of this claim is North and South and is situated in Mohave County, Arizona. This claim is approximately 660 feet in width and 1320 feet in length and contains approximately 20 acres. This claim runs from the location monument on which the location notice is posted at the NE corner of the claim approximately 660 feet in a West direction to the West end line and 1320 feet in a South direction to the South end line. This claim is marked by four monuments, one at each corner of the claim, claim monuments are marked with 2"x2"x5' wood post with scribed aluminum tags. The Location Monument on which this notice is posted is situated within Section 23, Township 16 North, Range 13 West, Gila and Salt River Baseline and Meridian, Mohave County, Arizona. This claim encompasses portions of the following legal subdivision (s) and is located by legal subdivision: W2 SE4 NW4 Section 23, Township 16 North, Range 13 West, Gila and Salt River Baseline and Meridian. The locality of this claim with reference to some natural object or permanent monument is as follows: The North East corner of this claim is approximately 3960 feet North and 3300 feet West from the South East corner of Section 23, Township 16 North, Range 13 West, G.&SR.B.M. DATED AND POSTED on the ground this 23 day of November, 2018

BY: Dave Rowe
Dave Rowe, Agent



AMC453057

The above map depicts the W - 133 placer mining claim, which is located in Section(s) 23, Township 16 North, Range 13 West, Gila and Salt River Baseline and Meridian, Mohave County, Arizona. The claim corners and Location monuments are marked by 2 inch by 2 inch by 5 foot wooden post with aluminum tags. The bearings and distances between claims are depicted on the map.

After recording please return to
Zenolith (USA) LLC
PO Box 130
Arvada, CO 80001

FEE# 2019009508

OFFICIAL RECORDS
OF MOHAVE COUNTY
KRISTI BLAIR,
COUNTY RECORDER



02/27/2019 03:52 PM Fee: \$10.00

PAGE: 1 of 1

Amended Location Notice For Placer Mining Claim

Notice is hereby given that the W-134 placer mining claim of record at the AZ State office of the BLM under serial number AMC 453058 was amended by Zenolith (USA) LLC, a Delaware Corp, owner thereof, whose address is PO Box 130, Arvada, CO 80001. The date of the original location and recording of the location notice in the Official Records of Mohave County, AZ are as follows:

Date of Location	Fee#
November 23, 2018	2019002588

The purpose of this amendment is to correct the locator name to Zenolith (USA) LLC

NOTICE IS HEREBY GIVIN that the W-134 placer mining claim has been located by Zenolith (USA) LLC whose current mailing address is P.O. Box 130, Arvada, Colorado 80001. The general course of this claim is North and South and is situated in Mohave County, Arizona. This claim is approximately 660 feet in width and 1320 feet in length and contains approximately 20 acres. This claim runs from the location monument on which the location notice is posted at the NE corner of the claim approximately 660 feet in a West direction to the West end line and 1320 feet in a South direction to the South end line. This claim is marked by four monuments, one at each corner of the claim, claim monuments are marked with 2"x2"x5' wood post with scribed aluminum tags. The Location Monument on which this notice is posted is situated within Section 23, Township 16 North, Range 13 West, Gila and Salt River Baseline and Meridian, Mohave County, Arizona.

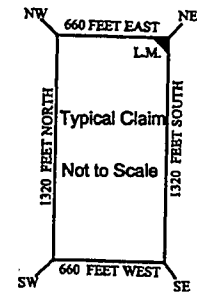
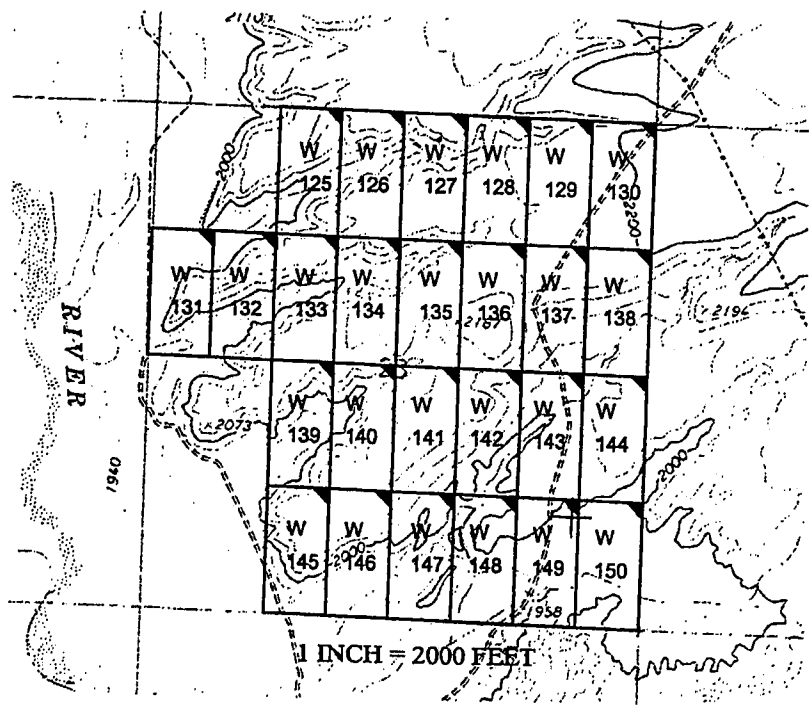
This claim encompasses portions of the following legal subdivision(s) and is located by legal subdivision:
E2 SE4 NW4 Section 23, Township 16 North, Range 13 West, Gila and Salt River Baseline and Meridian.

The locality of this claim with reference to some natural object or permanent monument is as follows:
The North East corner of this claim is approximately 3960 feet North and 2640 feet West from the South East corner of Section 23, Township 16 North, Range 13 West, G.&SR.B.M. *Amended,*
DATED AND POSTED ~~February 15, 2019~~ this February 15, 2019

BY: *Jim Deuling - Agent*

Amc 453058

RECEIVED
BLM ARIZONA OFFICE
2019 MAR 14 P 12:30
PHOENIX, ARIZONA



The above map depicts the W-134 placer mining claim, which is located in Section(s) 23, Township 16 North, Range 13 West, Gila and Salt River Baseline and Meridian, Mohave County, Arizona. The claim corners and Location monuments are marked by 2 inch by 2 inch by 5 foot wooden post with aluminum tags. The bearings and distances between claims are depicted on the map.

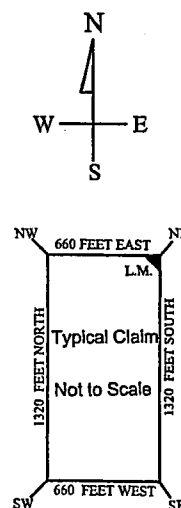
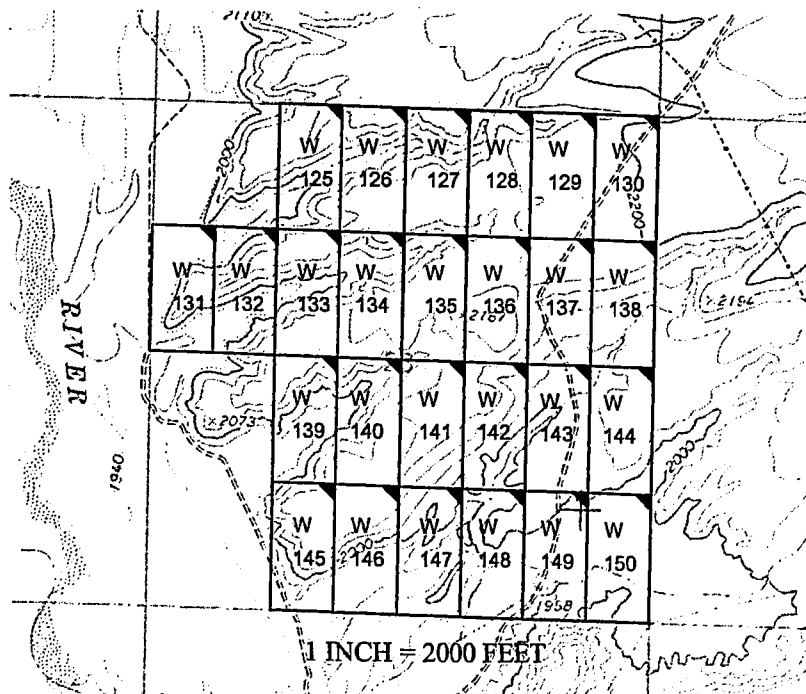
Filed at the request of and return to:
Zenolith LLC
P.O. Box 130
Arvada, Colorado 80001

RECEIVED
BLM AZ STATE OFFICE
2019 JAN 28 P 2:26
PHOENIX, ARIZONA

LOCATION NOTICE FOR PLACER MINING CLAIM

NOTICE IS HEREBY GIVIN that the W- 134 placer mining claim has been located by Zenolith LLC, whose current mailing address is P.O. Box 130, Arvada, Colorado 80001. The general course of this claim is North and South and is situated in Mohave County, Arizona. This claim is approximately 660 feet in width and 1320 feet in length and contains approximately 20 acres. This claim runs from the location monument on which the location notice is posted at the NE corner of the claim approximately 660 feet in a West direction to the West end line and 1320 feet in a South direction to the South end line. This claim is marked by four monuments, one at each corner of the claim, claim monuments are marked with 2"x2"x5' wood post with scribed aluminum tags. The Location Monument on which this notice is posted is situated within Section 23, Township 16 North, Range 13 West, Gila and Salt River Baseline and Meridian, Mohave County, Arizona. This claim encompasses portions of the following legal subdivision (s) and is located by legal subdivision: E2 SE4 NW4 Section 23, Township 16 North, Range 13 West, Gila and Salt River Baseline and Meridian. The locality of this claim with reference to some natural object or permanent monument is as follows: The North East corner of this claim is approximately 3960 feet North and 2640 feet West from the South East corner of Section 23, Township 16 North, Range 13 West, G.&SR.B.M. DATED AND POSTED on the ground this 23 day of November, 2018

BY: Dave Rowe
Dave Rowe, Agent



AMC453058

The above map depicts the W - 134 placer mining claim, which is located in Section(s) 23, Township 16 North, Range 13 West, Gila and Salt River Baseline and Meridian, Mohave County, Arizona. The claim corners and Location monuments are marked by 2 inch by 2 inch by 5 foot wooden post with aluminum tags. The bearings and distances between claims are depicted on the map.

After recording please return to
Zenolith (USA) LLC
PO Box 130
Arvada, CO 80001

FEE# 2019009509

OFFICIAL RECORDS
OF MOHAVE COUNTY
KRISTI BLAIR,
COUNTY RECORDER



02/27/2019 03:52 PM Fee: \$10.00

PAGE: 1 of 1

Amended Location Notice For Placer Mining Claim

Notice is hereby given that the W-135 placer mining claim of record at the AZ State office of the BLM under serial number AMC 453059 was amended by Zenolith (USA) LLC, a Delaware Corp, owner thereof, whose address is PO Box 130, Arvada, CO 80001. The date of the original location and recording of the location notice in the Official Records of Mohave County, AZ are as follows:

Date of Location	Fee#
November 23, 2018	2019002589

The purpose of this amendment is to correct the locator name to Zenolith (USA) LLC

NOTICE IS HEREBY GIVEN that the W- 135 placer mining claim has been located by Zenolith (USA) LLC whose current mailing address is P.O. Box 130, Arvada, Colorado 80001. The general course of this claim is North and South and is situated in Mohave County, Arizona. This claim is approximately 660 feet in width and 1320 feet in length and contains approximately 20 acres. This claim runs from the location monument on which the location notice is posted at the NE corner of the claim approximately 660 feet in a West direction to the West end line and 1320 feet in a South direction to the South end line. This claim is marked by four monuments, one at each corner of the claim, claim monuments are marked with 2"x2"x5' wood post with scribed aluminum tags. The Location Monument on which this notice is posted is situated within Section 23, Township 16 North, Range 13 West, Gila and Salt River Baseline and Meridian, Mohave County, Arizona. This claim encompasses portions of the following legal subdivision (s) and is located by legal subdivision: W2 SW4 NE4 Section 23, Township 16 North, Range 13 West, Gila and Salt River Baseline and Meridian. The locality of this claim with reference to some natural object or permanent monument is as follows: The North East corner of this claim is approximately 3960 feet North and 1980 feet West from the South East corner of Section 23, Township 16 North, Range 13 West, G.&SR.B.M. *Amended,* DATED AND POSTED ~~February 15-2019~~ this *February 15-2019*

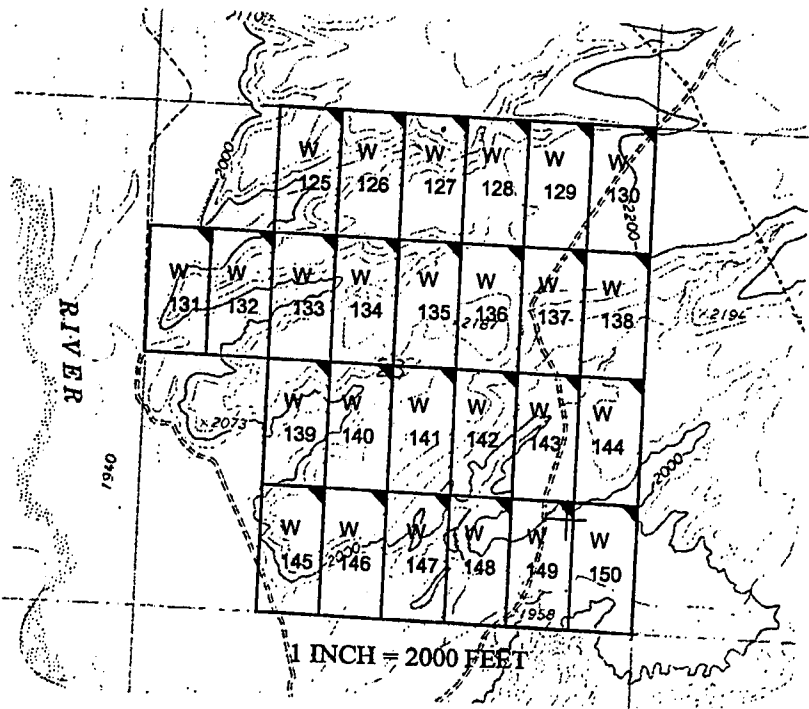
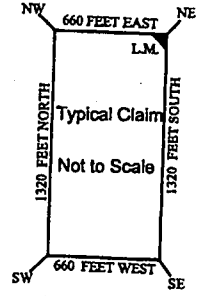
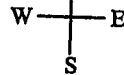
BY: *Jim Deulinger - Agent*

AMC 453059

RECEIVED
BLM ARIZONA OFFICE

2019 MAR 14 P 12:30

PHOENIX, ARIZONA



The above map depicts the W- 135 placer mining claim, which is located in Section(s) 23, Township 16 North, Range 13 West, Gila and Salt River Baseline and Meridian, Mohave County, Arizona. The claim corners and Location monuments are marked by 2 inch by 2 inch by 5 foot wooden post with aluminum tags. The bearings and distances between claims are depicted on the map.

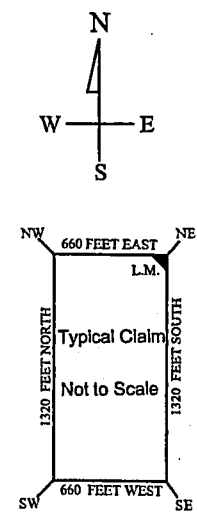
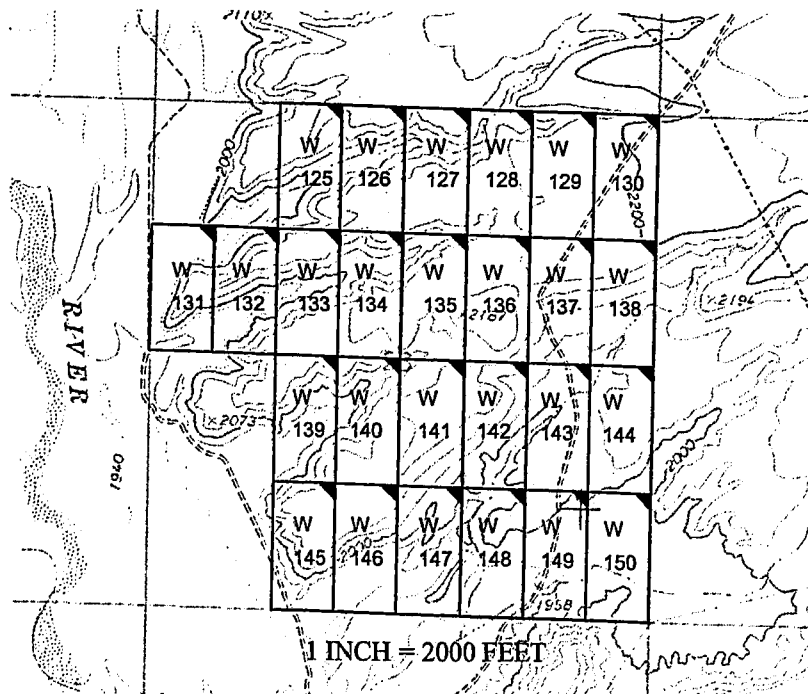
Filed at the request of and return to:
Zenolith LLC
P.O. Box 130
Arvada, Colorado 80001

RECEIVED
BLM AZ STATE OFFICE
2019 JAN 28 P 2:26
PHOENIX, ARIZONA

LOCATION NOTICE FOR PLACER MINING CLAIM

NOTICE IS HEREBY GIVIN that the W- 135 placer mining claim has been located by Zenolith LLC, whose current mailing address is P.O. Box 130, Arvada, Colorado 80001. The general course of this claim is North and South and is situated in Mohave County, Arizona. This claim is approximately 660 feet in width and 1320 feet in length and contains approximately 20 acres. This claim runs from the location monument on which the location notice is posted at the NE corner of the claim approximately 660 feet in a West direction to the West end line and 1320 feet in a South direction to the South end line. This claim is marked by four monuments, one at each corner of the claim, claim monuments are marked with 2"x2"x5' wood post with scribed aluminum tags. The Location Monument on which this notice is posted is situated within Section 23, Township 16 North, Range 13 West, Gila and Salt River Baseline and Meridian, Mohave County, Arizona. This claim encompasses portions of the following legal subdivision (s) and is located by legal subdivision: W2 SW4 NE4 Section 23, Township 16 North, Range 13 West, Gila and Salt River Baseline and Meridian. The locality of this claim with reference to some natural object or permanent monument is as follows: The North East corner of this claim is approximately 3960 feet North and 1980 feet West from the South East corner of Section 23, Township 16 North, Range 13 West, G.&SR.B.M. DATED AND POSTED on the ground this 23 day of November, 2018

BY: Dave Rowe
Dave Rowe, Agent



AMC453059

The above map depicts the W - 135 placer mining claim, which is located in Section(s) 23, Township 16 North, Range 13 West, Gila and Salt River Baseline and Meridian, Mohave County, Arizona. The claim corners and Location monuments are marked by 2 inch by 2 inch by 5 foot wooden post with aluminum tags. The bearings and distances between claims are depicted on the map.

After recording please return to
Zenolith (USA) LLC
PO Box 130
Arvada, CO 80001

FEE# 2019009510

OFFICIAL RECORDS
OF MOHAVE COUNTY
KRISTI BLAIR,
COUNTY RECORDER



02/27/2019 03:52 PM Fee: \$10.00

PAGE: 1 of 1

Amended Location Notice For Placer Mining Claim

Notice is hereby given that the W-136 placer mining claim of record at the AZ State office of the BLM under serial number AMC 453060 was amended by Zenolith (USA) LLC, a Delaware Corp, owner thereof, whose address is PO Box 130, Arvada, CO 80001. The date of the original location and recording of the location notice in the Official Records of Mohave County, AZ are as follows:

Date of Location	Fee#
November 23, 2018	2019002590

The purpose of this amendment is to correct the locator name to Zenolith (USA) LLC

NOTICE IS HEREBY GIVIN that the W- 136 placer mining claim has been located by Zenolith (USA) LLC whose current mailing address is P.O. Box 130, Arvada, Colorado 80001. The general course of this claim is North and South and is situated in Mohave County, Arizona. This claim is approximately 660 feet in width and 1320 feet in length and contains approximately 20 acres. This claim runs from the location monument on which the location notice is posted at the NE corner of the claim approximately 660 feet in a West direction to the West end line and 1320 feet in a South direction to the South end line. This claim is marked by four monuments, one at each corner of the claim, claim monuments are marked with 2"x2"x5' wood post with scribed aluminum tags. The Location Monument on which this notice is posted is situated within Section 23, Township 16 North, Range 13 West, Gila and Salt River Baseline and Meridian, Mohave County, Arizona. This claim encompasses portions of the following legal subdivision (s) and is located by legal subdivision: E2 SW4 NE4 Section 23, Township 16 North, Range 13 West, Gila and Salt River Baseline and Meridian. The locality of this claim with reference to some natural object or permanent monument is as follows: The North East corner of this claim is approximately 3960 feet North and 1320 feet West from the South East corner of Section 23, Township 16 North, Range 13 West, G.&SR.B.M. Amended, DATED AND POSTED ~~February 15-2019~~ this February 15-2019

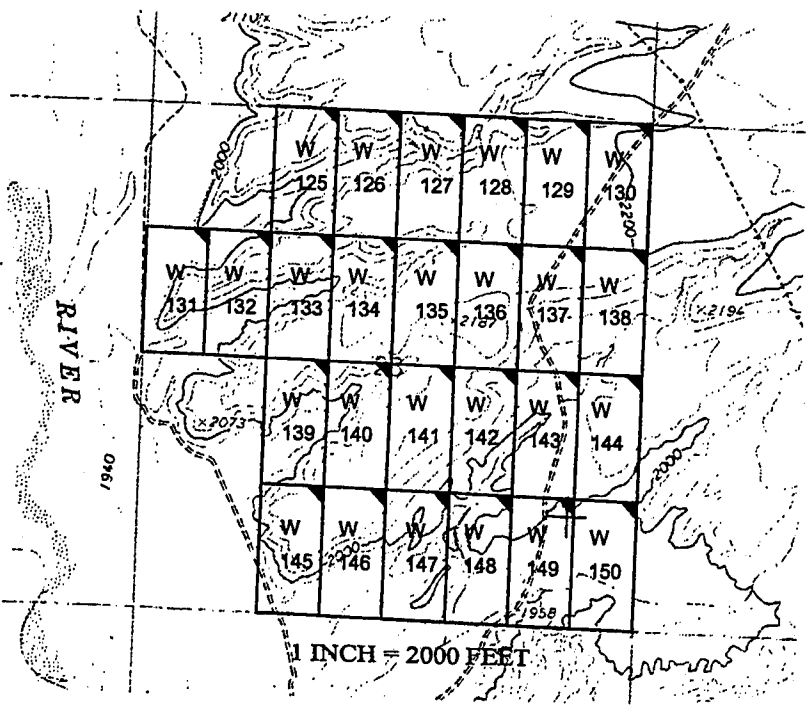
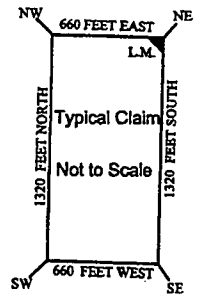
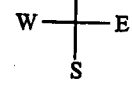
BY: *Jim Deulinger - Agent*

AMC 453060

RECEIVED
BLM ARIZONA DISTRICT OFFICE

2019 MAR 14 P 12:30

PHOENIX, ARIZONA



The above map depicts the W- 136 placer mining claim, which is located in Section(s) 23, Township 16 North, Range 13 West, Gila and Salt River Baseline and Meridian, Mohave County, Arizona. The claim corners and Location monuments are marked by 2 inch by 2 inch by 5 foot wooden post with aluminum tags. The bearings and distances between claims are depicted on the map.

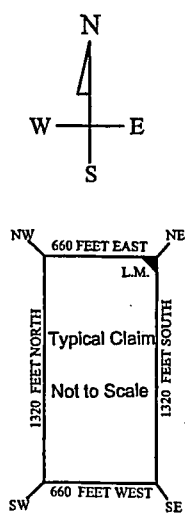
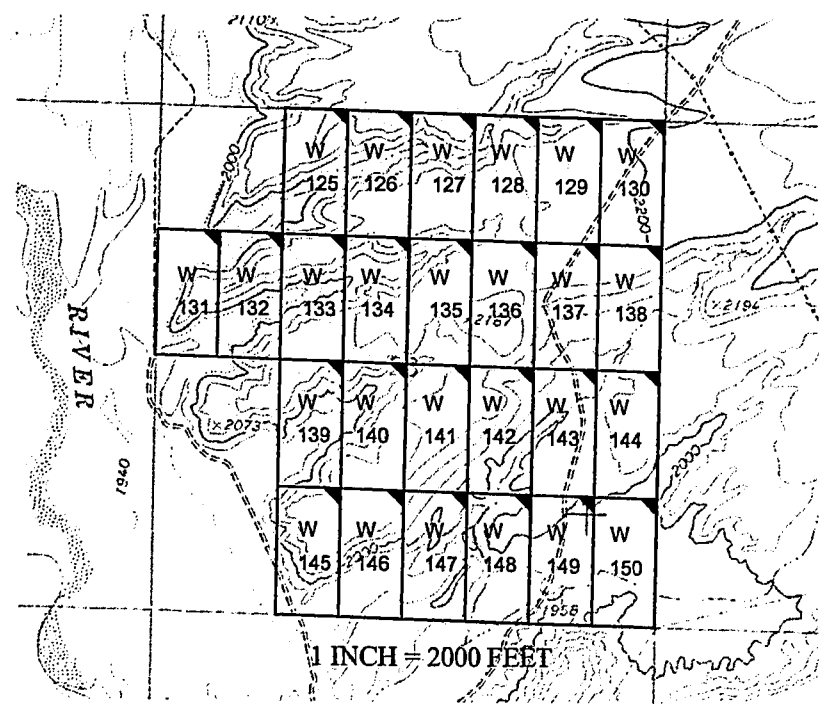
Filed at the request of and return to:
Zenolith LLC
P.O. Box 130
Arvada, Colorado 80001

RECEIVED
BLM AZ STATE OFFICE
2019 JAN 28 P 2:26
PHOENIX, ARIZONA

LOCATION NOTICE FOR PLACER MINING CLAIM

NOTICE IS HEREBY GIVIN that the W- 136 placer mining claim has been located by Zenolith LLC, whose current mailing address is P.O. Box 130, Arvada, Colorado 80001. The general course of this claim is North and South and is situated in Mohave County, Arizona. This claim is approximately 660 feet in width and 1320 feet in length and contains approximately 20 acres. This claim runs from the location monument on which the location notice is posted at the NE corner of the claim approximately 660 feet in a West direction to the West end line and 1320 feet in a South direction to the South end line. This claim is marked by four monuments, one at each corner of the claim, claim monuments are marked with 2"x2"x5' wood post with scribed aluminum tags. The Location Monument on which this notice is posted is situated within Section 23, Township 16 North, Range 13 West, Gila and Salt River Baseline and Meridian, Mohave County, Arizona. This claim encompasses portions of the following legal subdivision (s) and is located by legal subdivision: E2 SW4 NE4 Section 23, Township 16 North, Range 13 West, Gila and Salt River Baseline and Meridian. The locality of this claim with reference to some natural object or permanent monument is as follows: The North East corner of this claim is approximately 3960 feet North and 1320 feet West from the South East corner of Section 23, Township 16 North, Range 13 West, G.&SR.B.M. DATED AND POSTED on the ground this 23 day of November, 2018

BY: Dave Rowe
Dave Rowe, Agent



AMC453060

The above map depicts the W- 136 placer mining claim, which is located in Section(s) 23, Township 16 North, Range 13 West, Gila and Salt River Baseline and Meridian, Mohave County, Arizona. The claim corners and Location monuments are marked by 2 inch by 2 inch by 5 foot wooden post with aluminum tags. The bearings and distances between claims are depicted on the map.

After recording please return to
Zenolith (USA) LLC
PO Box 130
Arvada, CO 80001

FEE# 2019009511

OFFICIAL RECORDS
OF MOHAVE COUNTY
KRISTI BLAIR,
COUNTY RECORDER



02/27/2019 03:52 PM Fee: \$10.00

PAGE: 1 of 1

Amended Location Notice For Placer Mining Claim

Notice is hereby given that the W-137 placer mining claim of record at the AZ State office of the BLM under serial number AMC 453061 was amended by Zenolith (USA) LLC, a Delaware Corp, owner thereof, whose address is PO Box 130, Arvada, CO 80001. The date of the original location and recording of the location notice in the Official Records of Mohave County, AZ are as follows:

Date of Location	Fee#
November 23, 2018	2019002591

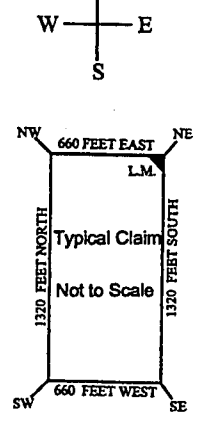
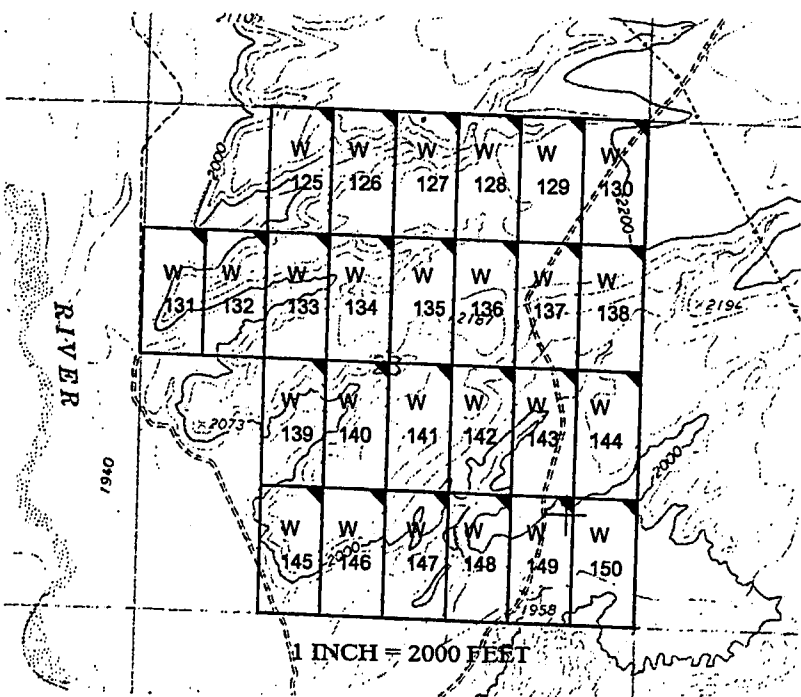
The purpose of this amendment is to correct the locator name to Zenolith (USA) LLC

NOTICE IS HEREBY GIVIN that the W- 137 placer mining claim has been located by Zenolith (USA) LLC whose current mailing address is P.O. Box 130, Arvada, Colorado 80001. The general course of this claim is North and South and is situated in Mohave County, Arizona. This claim is approximately 660 feet in width and 1320 feet in length and contains approximately 20 acres. This claim runs from the location monument on which the location notice is posted at the NE corner of the claim approximately 660 feet in a West direction to the West end line and 1320 feet in a South direction to the South end line. This claim is marked by four monuments, one at each corner of the claim, claim monuments are marked with 2"x2"x5' wood post with scribed aluminum tags. The Location Monument on which this notice is posted is situated within Section 23, Township 16 North, Range 13 West, Gila and Salt River Baseline and Meridian, Mohave County, Arizona. This claim encompasses portions of the following legal subdivision (s) and is located by legal subdivision: W2 SE4 NE4 Section 23, Township 16 North, Range 13 West, Gila and Salt River Baseline and Meridian. The locality of this claim with reference to some natural object or permanent monument is as follows: The North East corner of this claim is approximately 3960 feet North and 660 feet West from the South East corner of Section 23, Township 16, North, Range 13 West, G.&SR.B.M. *Amended*
DATED AND POSTED ~~February 15-2019~~ this February 15-2019

BY: *Jim Heilinger - Agent*

AMC 453061

RECEIVED
BLM
2019 MAR 14 P 12:30
PHOENIX, ARIZONA



The above map depicts the W- 137 placer mining claim, which is located in Section(s) 23, Township 16 North, Range 13 West, Gila and Salt River Baseline and Meridian, Mohave County, Arizona. The claim corners and Location monuments are marked by 2 inch by 2 inch by 5 foot wooden post with aluminum tags. The bearings and distances between claims are depicted on the map.

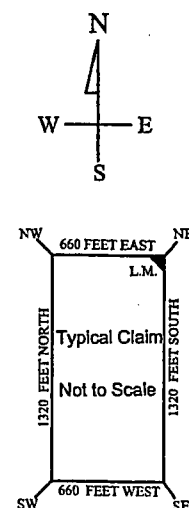
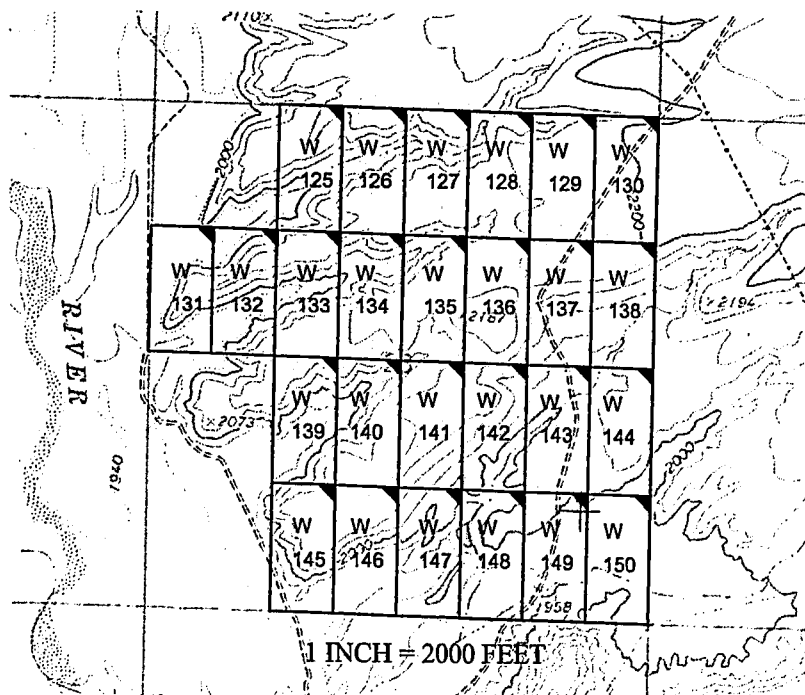
Filed at the request of and return to:
Zenolith LLC
P.O. Box 130
Arvada, Colorado 80001

RECEIVED
BLM AZ STATE OFFICE
2019 JAN 28 P 2:26
PHOENIX, ARIZONA

LOCATION NOTICE FOR PLACER MINING CLAIM

NOTICE IS HEREBY GIVIN that the W- 137 placer mining claim has been located by Zenolith LLC, whose current mailing address is P.O. Box 130, Arvada, Colorado 80001. The general course of this claim is North and South and is situated in Mohave County, Arizona. This claim is approximately 660 feet in width and 1320 feet in length and contains approximately 20 acres. This claim runs from the location monument on which the location notice is posted at the NE corner of the claim approximately 660 feet in a West direction to the West end line and 1320 feet in a South direction to the South end line. This claim is marked by four monuments, one at each corner of the claim, claim monuments are marked with 2"x2"x5' wood post with scribed aluminum tags. The Location Monument on which this notice is posted is situated within Section 23, Township 16 North, Range 13 West, Gila and Salt River Baseline and Meridian, Mohave County, Arizona. This claim encompasses portions of the following legal subdivision (s) and is located by legal subdivision: W2 SE4 NE4 Section 23, Township 16 North, Range 13 West, Gila and Salt River Baseline and Meridian. The locality of this claim with reference to some natural object or permanent monument is as follows: The North East corner of this claim is approximately 3960 feet North and 660 feet West from the South East corner of Section 23, Township 16 North, Range 13 West, G.&SR.B.M. DATED AND POSTED on the ground this 23 day of November, 2018

BY: Dave Rowe
Dave Rowe, Agent



AMC453061

The above map depicts the W- 137 placer mining claim, which is located in Section(s) 23, Township 16 North, Range 13 West, Gila and Salt River Baseline and Meridian, Mohave County, Arizona. The claim corners and Location monuments are marked by 2 inch by 2 inch by 5 foot wooden post with aluminum tags. The bearings and distances between claims are depicted on the map.

After recording please return to
Zenolith (USA) LLC
PO Box 130
Arvada, CO 80001

FEE# 2019009512

OFFICIAL RECORDS
OF MOHAVE COUNTY
KRISTI BLAIR,
COUNTY RECORDER



02/27/2019 03:52 PM Fee: \$10.00

PAGE: 1 of 1

Amended Location Notice For Placer Mining Claim

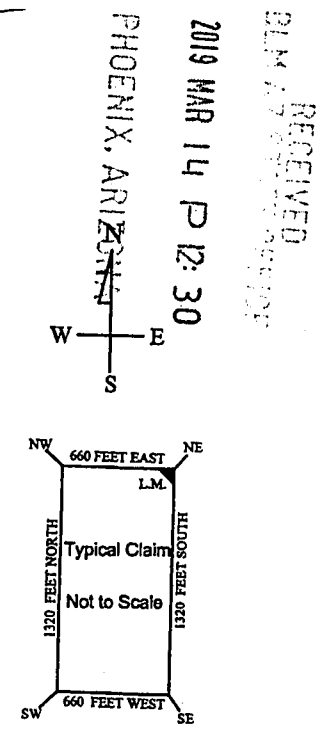
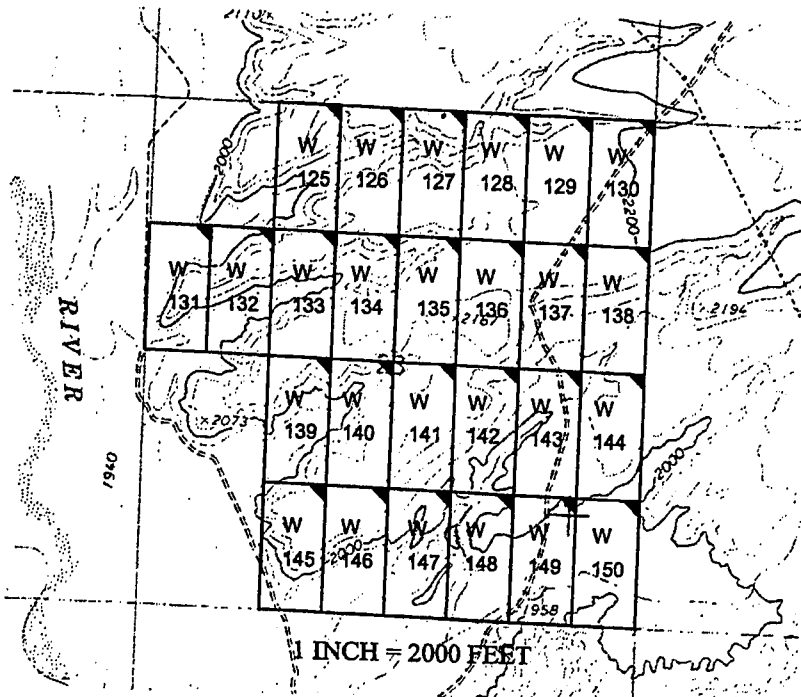
Notice is hereby given that the W-138 placer mining claim of record at the AZ State office of the BLM under serial number AMC 453062 was amended by Zenolith (USA) LLC, a Delaware Corp, owner thereof, whose address is PO Box 130, Arvada, CO 80001. The date of the original location and recording of the location notice in the Official Records of Mohave County, AZ are as follows:

Date of Location	Fee#
November 23, 2018	201900259

The purpose of this amendment is to correct the locator name to Zenolith (USA) LLC

NOTICE IS HEREBY GIVIN that the W- 138 placer mining claim has been located by Zenolith (USA) LLC whose current mailing address is P.O. Box 130, Arvada, Colorado 80001. The general course of this claim is North and South and is situated in Mohave County, Arizona. This claim is approximately 660 feet in width and 1320 feet in length and contains approximately 20 acres. This claim runs from the location monument on which the location notice is posted at the NE corner of the claim approximately 660 feet in a West direction to the West end line and 1320 feet in a South direction to the South end line. This claim is marked by four monuments, one at each corner of the claim, claim monuments are marked with 2"x2"x5' wood post with scribed aluminum tags. The Location Monument on which this notice is posted is situated within Section 23, Township 16 North, Range 13 West, Gila and Salt River Baseline and Meridian, Mohave County, Arizona. This claim encompasses portions of the following legal subdivision (s) and is located by legal subdivision: E2 SE4 NE4 Section 23, Township 16 North, Range 13 West, Gila and Salt River Baseline and Meridian. The locality of this claim with reference to some natural object or permanent monument is as follows: The North East corner of this claim is approximately 3960 feet North and 0 feet West from the South East corner of Section 23, Township 16 North, Range 13 West, G.&SR.B.M. Amended, DATED AND POSTED February 15-2019

BY: Jim Heilinger - Agent



RECEIVED
 BLM
 PHOENIX, ARIZONA
 2019 MAR 14 P 12:30
 AMC 453062

The above map depicts the W- 138 placer mining claim, which is located in Section(s) 23, Township 16 North, Range 13 West, Gila and Salt River Baseline and Meridian, Mohave County, Arizona. The claim corners and Location monuments are marked by 2 inch by 2 inch by 5 foot wooden post with aluminum tags. The bearings and distances between claims are depicted on the map.

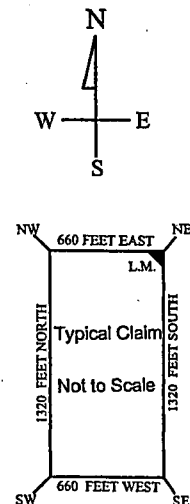
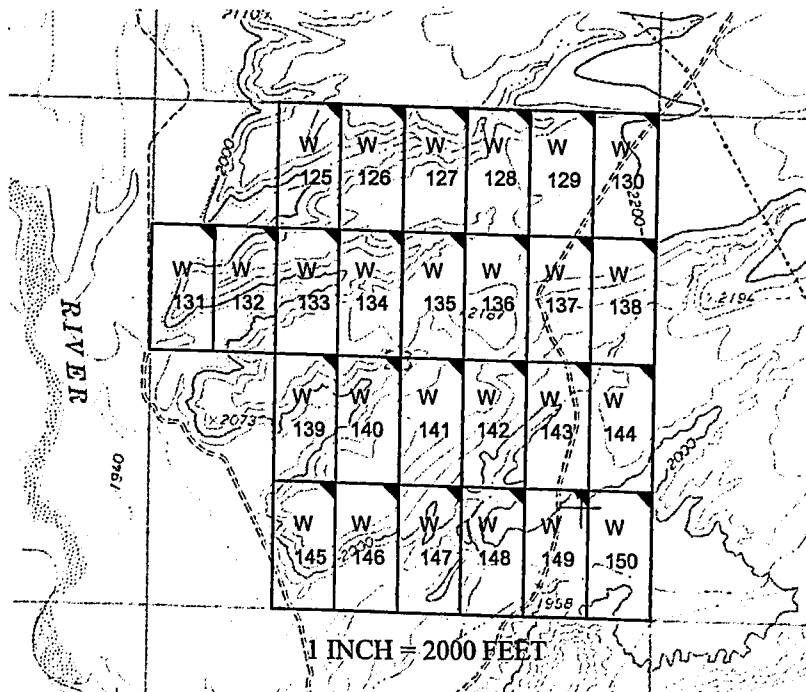
Filed at the request of and return to:
Zenolith LLC
P.O. Box 130
Arvada, Colorado 80001

RECEIVED
BLM AZ STATE OFFICE
2019 JAN 28 P 2:26
PHOENIX, ARIZONA

LOCATION NOTICE FOR PLACER MINING CLAIM

NOTICE IS HEREBY GIVIN that the W- 138 placer mining claim has been located by Zenolith LLC, whose current mailing address is P.O. Box 130, Arvada, Colorado 80001. The general course of this claim is North and South and is situated in Mohave County, Arizona. This claim is approximately 660 feet in width and 1320 feet in length and contains approximately 20 acres. This claim runs from the location monument on which the location notice is posted at the NE corner of the claim approximately 660 feet in a West direction to the West end line and 1320 feet in a South direction to the South end line. This claim is marked by four monuments, one at each corner of the claim, claim monuments are marked with 2"x2"x5' wood post with scribed aluminum tags. The Location Monument on which this notice is posted is situated within Section 23, Township 16 North, Range 13 West, Gila and Salt River Baseline and Meridian, Mohave County, Arizona. This claim encompasses portions of the following legal subdivision (s) and is located by legal subdivision: E2 SE4 NE4 Section 23, Township 16 North, Range 13 West, Gila and Salt River Baseline and Meridian. The locality of this claim with reference to some natural object or permanent monument is as follows: The North East corner of this claim is approximately 3960 feet North and 0 feet West from the South East corner of Section 23, Township 16 North, Range 13 West, G.&SR.B.M. DATED AND POSTED on the ground this 23 day of November, 2018

BY: Dave Rowe
Dave Rowe, Agent



AMC453062

The above map depicts the W- 138 placer mining claim, which is located in Section(s) 23, Township 16 North, Range 13 West, Gila and Salt River Baseline and Meridian, Mohave County, Arizona. The claim corners and Location monuments are marked by 2 inch by 2 inch by 5 foot wooden post with aluminum tags. The bearings and distances between claims are depicted on the map.

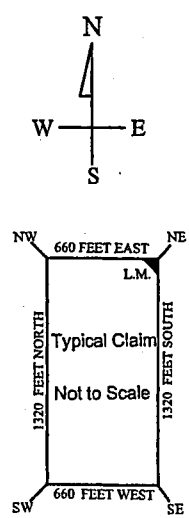
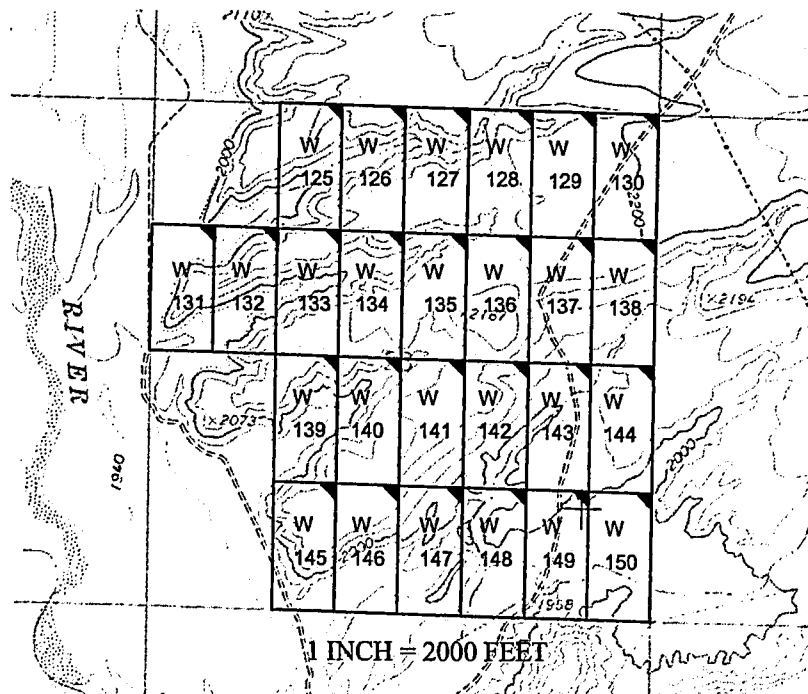
Filed at the request of and return to:
Zenolith LLC
P.O. Box 130
Arvada, Colorado 80001

RECEIVED
BLM AZ STATE OFFICE
2019 JAN 28 P 2:26
PHOENIX, ARIZONA

LOCATION NOTICE FOR PLACER MINING CLAIM

NOTICE IS HEREBY GIVIN that the W- 139 placer mining claim has been located by Zenolith LLC, whose current mailing address is P.O. Box 130, Arvada, Colorado 80001. The general course of this claim is North and South and is situated in Mohave County, Arizona. This claim is approximately 660 feet in width and 1320 feet in length and contains approximately 20 acres. This claim runs from the location monument on which the location notice is posted at the NE corner of the claim approximately 660 feet in a West direction to the West end line and 1320 feet in a South direction to the South end line. This claim is marked by four monuments, one at each corner of the claim, claim monuments are marked with 2"x2"x5' wood post with scribed aluminum tags. The Location Monument on which this notice is posted is situated within Section 23, Township 16 North, Range 13 West, Gila and Salt River Baseline and Meridian, Mohave County, Arizona. This claim encompasses portions of the following legal subdivision (s) and is located by legal subdivision: W2 NE4 SW4 Section 23, Township 16 North, Range 13 West, Gila and Salt River Baseline and Meridian. The locality of this claim with reference to some natural object or permanent monument is as follows: The North East corner of this claim is approximately 2640 feet North and 3300 feet West from the South East corner of Section 23, Township 16 North, Range 13 West, G.&SR.B.M. DATED AND POSTED on the ground this 23 day of November, 2018

BY: Dave Rowe
Dave Rowe, Agent



AMC453063

The above map depicts the W- 139 placer mining claim, which is located in Section(s) 23, Township 16 North, Range 13 West, Gila and Salt River Baseline and Meridian, Mohave County, Arizona. The claim corners and Location monuments are marked by 2 inch by 2 inch by 5 foot wooden post with aluminum tags. The bearings and distances between claims are depicted on the map.

After recording please return to
Zenolith (USA) LLC
PO Box 130
Arvada, CO 80001

FEE# 2019009513

OFFICIAL RECORDS
OF MOHAVE COUNTY
KRISTI BLAIR,
COUNTY RECORDER



02/27/2019 03:52 PM Fee: \$10.00

PAGE: 1 of 1

Amended Location Notice For Placer Mining Claim

Notice is hereby given that the W-139 placer mining claim of record at the AZ State office of the BLM under serial number AMC 453063 was amended by Zenolith (USA) LLC, a Delaware Corp, owner thereof, whose address is PO Box 130, Arvada, CO 80001. The date of the original location and recording of the location notice in the Official Records of Mohave County, AZ are as follows:

Date of Location Fee#
November 23, 2018 2019002593

The purpose of this amendment is to correct the locator name to Zenolith (USA) LLC

NOTICE IS HEREBY GIVIN that the W- 139 placer mining claim has been located by Zenolith (USA) LLC whose current mailing address is P.O. Box 130, Arvada, Colorado 80001. The general course of this claim is North and South and is situated in Mohave County, Arizona. This claim is approximately 660 feet in width and 1320 feet in length and contains approximately 20 acres. This claim runs from the location monument on which the location notice is posted at the NE corner of the claim approximately 660 feet in a West direction to the West end line and 1320 feet in a South direction to the South end line. This claim is marked by four monuments, one at each corner of the claim, claim monuments are marked with 2"x2"x5' wood post with scribed aluminum tags. The Location Monument on which this notice is posted is situated within Section 23, Township 16 North, Range 13 West, Gila and Salt River Baseline and Meridian, Mohave County, Arizona.

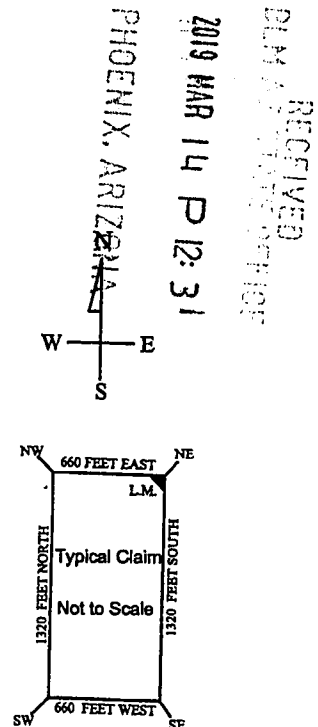
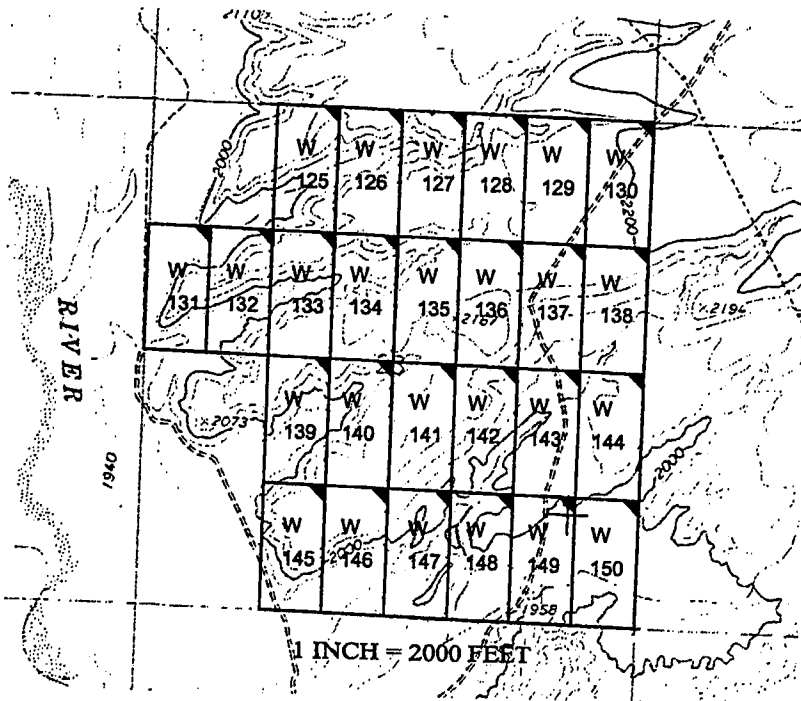
This claim encompasses portions of the following legal subdivision (s) and is located by legal subdivision:
W2 NE4 SW4 Section 23, Township 16 North, Range 13 West, Gila and Salt River Baseline and Meridian.

The locality of this claim with reference to some natural object or permanent monument is as follows:

The North East corner of this claim is approximately 2640 feet North and 3300 feet West from the South East corner of Section 23, Township 16 North, Range 13 West, G.&SR.B.M.

DATED AND POSTED ~~February 15, 2019~~ this February 15, 2019 Amended,

BY: *Jim Deuling - Agent*



AMC 453063

The above map depicts the W- 139 placer mining claim, which is located in Section(s) 23, Township 16 North, Range 13 West, Gila and Salt River Baseline and Meridian, Mohave County, Arizona. The claim corners and Location monuments are marked by 2 inch by 2 inch by 5 foot wooden post with aluminum tags. The bearings and distances between claims are depicted on the map.

After recording please return to
Zenolith (USA) LLC
PO Box 130
Arvada, CO 80001

FEE# 2019009514

OFFICIAL RECORDS
OF MOHAVE COUNTY
KRISTI BLAIR,
COUNTY RECORDER



02/27/2019 03:52 PM Fee: \$10.00

PAGE: 1 of 1

Amended Location Notice For Placer Mining Claim

Notice is hereby given that the W-140 placer mining claim of record at the AZ State office of the BLM under serial number AMC 453064 was amended by Zenolith (USA) LLC a Delaware Corp, owner thereof, whose address is PO Box 130, Arvada, CO 80001. The date of the original location and recording of the location notice in the Official Records of Mohave County, AZ are as follows:

Date of Location	Fee#
November 23, 2018	2019002594

The purpose of this amendment is to correct the locator name to Zenolith (USA) LLC

NOTICE IS HEREBY GIVIN that the W-140 placer mining claim has been located by Zenolith (USA) LLC whose current mailing address is P.O. Box 130, Arvada, Colorado 80001. The general course of this claim is North and South and is situated in Mohave County, Arizona. This claim is approximately 660 feet in width and 1320 feet in length and contains approximately 20 acres. This claim runs from the location monument on which the location notice is posted at the NE corner of the claim approximately 660 feet in a West direction to the West end line and 1320 feet in a South direction to the South end line. This claim is marked by four monuments, one at each corner of the claim, claim monuments are marked with 2"x2"x5' wood post with scribed aluminum tags. The Location Monument on which this notice is posted is situated within Section 23, Township 16 North, Range 13 West, Gila and Salt River Baseline and Meridian, Mohave County, Arizona.

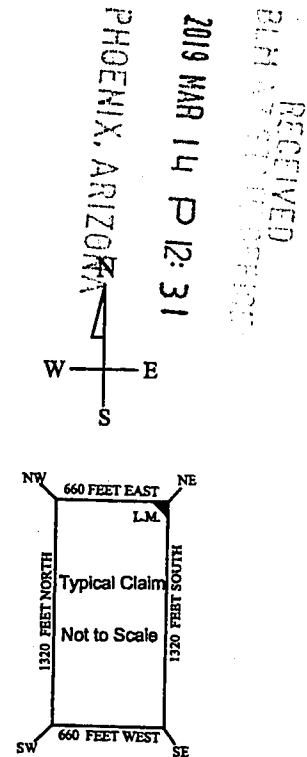
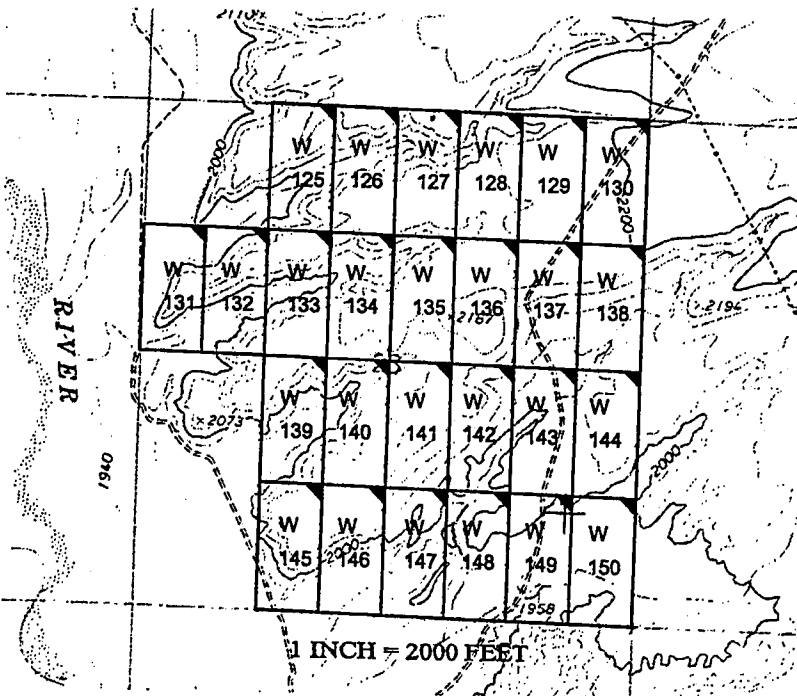
This claim encompasses portions of the following legal subdivision (s) and is located by legal subdivision: E2 NE4 SW4 Section 23, Township 16 North, Range 13 West, Gila and Salt River Baseline and Meridian.

The locality of this claim with reference to some natural object or permanent monument is as follows:

The North East corner of this claim is approximately 2640 feet North and 2640 feet West from the South East corner of Section 23, Township 16 North, Range 13 West, G.&SR.B.M. *Amended*

DATED AND POSTED ~~February 15-2019~~ this February 15-2019

BY: *Jim Heulinger - Agent*



Amc 453064

The above map depicts the W-140 placer mining claim, which is located in Section(s) 23, Township 16 North, Range 13 West, Gila and Salt River Baseline and Meridian, Mohave County, Arizona. The claim corners and Location monuments are marked by 2 inch by 2 inch by 5 foot wooden post with aluminum tags. The bearings and distances between claims are depicted on the map.

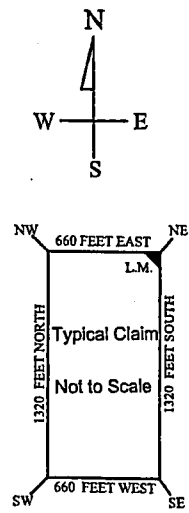
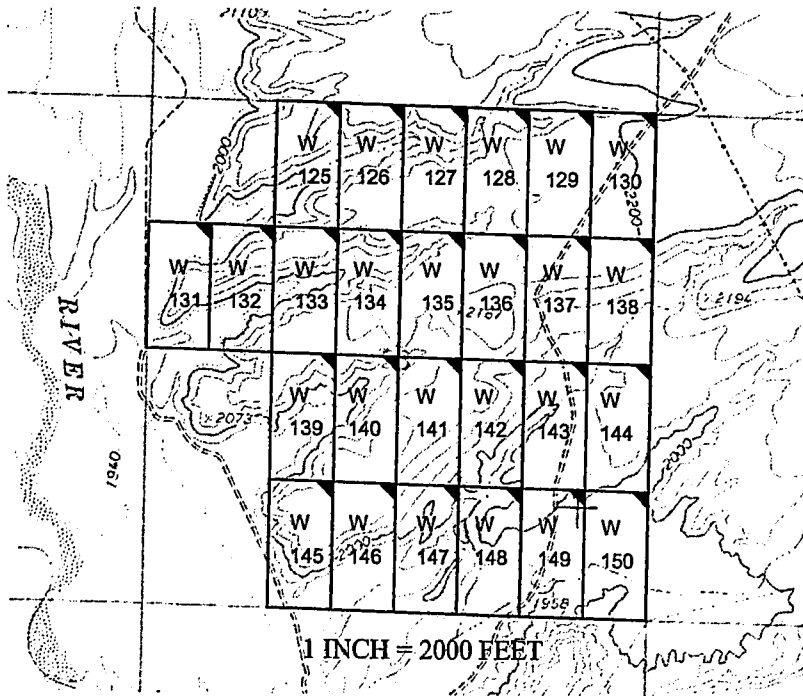
Filed at the request of and return to:
Zenolith LLC
P.O. Box 130
Arvada, Colorado 80001

RECEIVED
BLM AZ STATE OFFICE
2019 JAN 28 P 2:29
PHOENIX, ARIZONA

LOCATION NOTICE FOR PLACER MINING CLAIM

NOTICE IS HEREBY GIVIN that the W- 140 placer mining claim has been located by Zenolith LLC, whose current mailing address is P.O. Box 130, Arvada, Colorado 80001. The general course of this claim is North and South and is situated in Mohave County, Arizona. This claim is approximately 660 feet in width and 1320 feet in length and contains approximately 20 acres. This claim runs from the location monument on which the location notice is posted at the NE corner of the claim approximately 660 feet in a West direction to the West end line and 1320 feet in a South direction to the South end line. This claim is marked by four monuments, one at each corner of the claim, claim monuments are marked with 2"x2"x5' wood post with scribed aluminum tags. The Location Monument on which this notice is posted is situated within Section 23, Township 16 North, Range 13 West, Gila and Salt River Baseline and Meridian, Mohave County, Arizona. This claim encompasses portions of the following legal subdivision (s) and is located by legal subdivision: E2 NE4 SW4 Section 23, Township 16 North, Range 13 West, Gila and Salt River Baseline and Meridian. The locality of this claim with reference to some natural object or permanent monument is as follows: The North East corner of this claim is approximately 2640 feet North and 2640 feet West from the South East corner of Section 23, Township 16 North, Range 13 West, G.&SR.B.M. DATED AND POSTED on the ground this 23 day of November, 2018

BY: Dave Rowe
Dave Rowe, Agent



AMC453064

The above map depicts the W- 140 placer mining claim, which is located in Section(s) 23, Township 16 North, Range 13 West, Gila and Salt River Baseline and Meridian, Mohave County, Arizona. The claim corners and Location monuments are marked by 2 inch by 2 inch by 5 foot wooden post with aluminum tags. The bearings and distances between claims are depicted on the map.

After recording please return to
Zenolith (USA) LLC
PO Box 130
Arvada, CO 80001

FEE# 2019009515

OFFICIAL RECORDS
OF MOHAVE COUNTY
KRISTI BLAIR,
COUNTY RECORDER



02/27/2019 03:52 PM Fee: \$10.00

PAGE: 1 of 1

Amended Location Notice For Placer Mining Claim

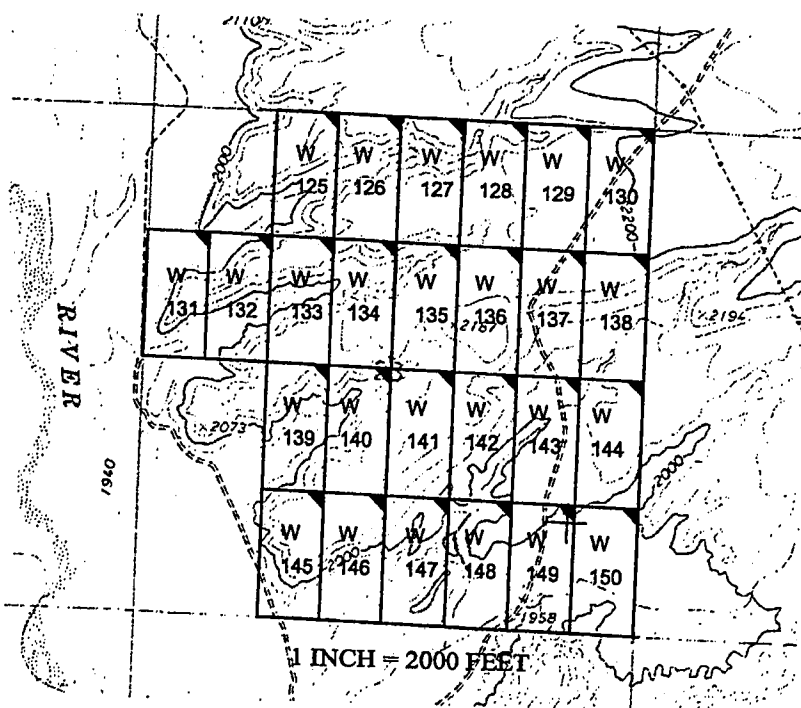
Notice is hereby given that the W-141 placer mining claim of record at the AZ State office of the BLM under serial number AMC 453065 was amended by Zenolith (USA) LLC a Delaware Corp, owner thereof, whose address is PO Box 130, Arvada, CO 80001. The date of the original location and recording of the location notice in the Official Records of Mohave County, AZ are as follows:

Date of Location November 23, 2018 Fee# 595
November 23, 2018 2019002005

The purpose of this amendment is to correct the locator name to Zenolith (USA) LLC

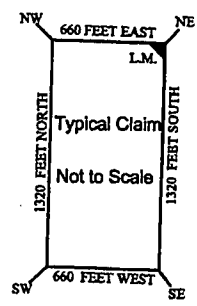
NOTICE IS HEREBY GIVIN that the W- 141 placer mining claim has been located by Zenolith (USA) LLC whose current mailing address is P.O. Box 130, Arvada, Colorado 80001. The general course of this claim is North and South and is situated in Mohave County, Arizona. This claim is approximately 660 feet in width and 1320 feet in length and contains approximately 20 acres. This claim runs from the location monument on which the location notice is posted at the NE corner of the claim approximately 660 feet in a West direction to the West end line and 1320 feet in a South direction to the South end line. This claim is marked by four monuments, one at each corner of the claim, claim monuments are marked with 2"x2"x5' wood post with scribed aluminum tags. The Location Monument on which this notice is posted is situated within Section 23, Township 16 North, Range 13 West, Gila and Salt River Baseline and Meridian, Mohave County, Arizona. This claim encompasses portions of the following legal subdivision (s) and is located by legal subdivision: W2 NW4 SE4 Section 23, Township 16 North, Range 13 West, Gila and Salt River Baseline and Meridian. The locality of this claim with reference to some natural object or permanent monument is as follows: The North East corner of this claim is approximately 2640 feet North and 1980 feet West from the South East corner of Section 23, Township 16 North, Range 13 West, G.&SR.B.M. Amended, DATED AND POSTED February 15-2019

BY: Jim Seidinger - Agent



2019 MAR 14 P 12:38
PHOENIX, ARIZONA
RECEIVED
BLM

AMC 453065



The above map depicts the W- 141 placer mining claim, which is located in Section(s) 23, Township 16 North, Range 13 West, Gila and Salt River Baseline and Meridian, Mohave County, Arizona. The claim corners and Location monuments are marked by 2 inch by 2 inch by 5 foot wooden post with aluminum tags. The bearings and distances between claims are depicted on the map.

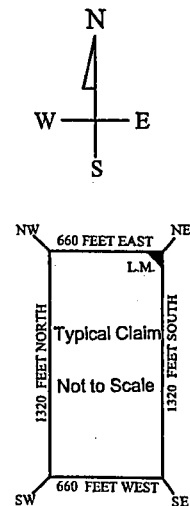
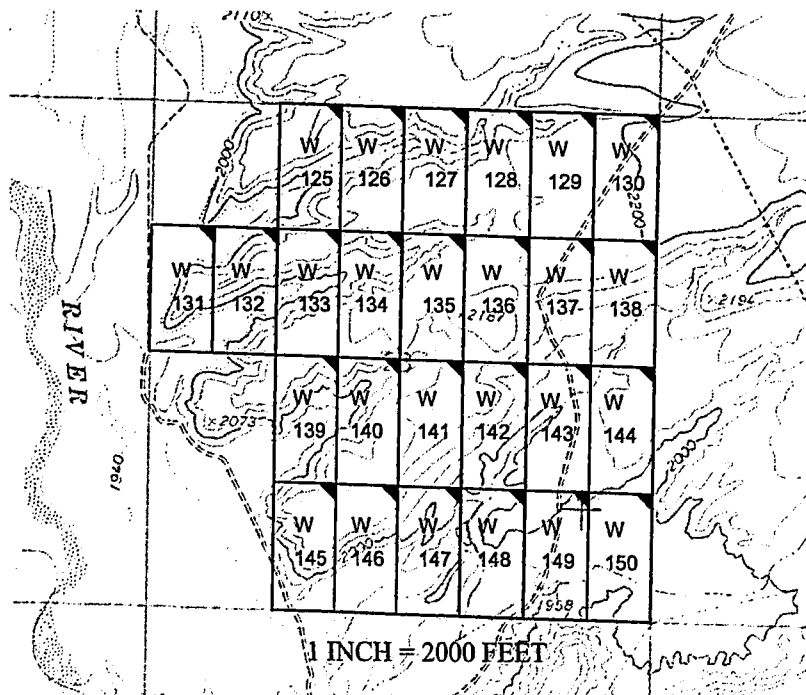
Filed at the request of and return to:
Zenolith LLC
P.O. Box 130
Arvada, Colorado 80001

RECEIVED
BLM AZ STATE OFFICE
2019 JAN 28 P 2:26
PHOENIX, ARIZONA

LOCATION NOTICE FOR PLACER MINING CLAIM

NOTICE IS HEREBY GIVIN that the W- 141 placer mining claim has been located by Zenolith LLC, whose current mailing address is P.O. Box 130, Arvada, Colorado 80001. The general course of this claim is North and South and is situated in Mohave County, Arizona. This claim is approximately 660 feet in width and 1320 feet in length and contains approximately 20 acres. This claim runs from the location monument on which the location notice is posted at the NE corner of the claim approximately 660 feet in a West direction to the West end line and 1320 feet in a South direction to the South end line. This claim is marked by four monuments, one at each corner of the claim, claim monuments are marked with 2"x2"x5' wood post with scribed aluminum tags. The Location Monument on which this notice is posted is situated within Section 23, Township 16 North, Range 13 West, Gila and Salt River Baseline and Meridian, Mohave County, Arizona. This claim encompasses portions of the following legal subdivision (s) and is located by legal subdivision: W2 NW4 SE4 Section 23, Township 16 North, Range 13 West, Gila and Salt River Baseline and Meridian. The locality of this claim with reference to some natural object or permanent monument is as follows: The North East corner of this claim is approximately 2640 feet North and 1980 feet West from the South East corner of Section 23, Township 16 North, Range 13 West, G.&SR.B.M. DATED AND POSTED on the ground this 23 day of November, 2018

BY: Dave Rowe
Dave Rowe, Agent



AMC453065

The above map depicts the W - 141 placer mining claim, which is located in Section(s) 23, Township 16 North, Range 13 West, Gila and Salt River Baseline and Meridian, Mohave County, Arizona. The claim corners and Location monuments are marked by 2 inch by 2 inch by 5 foot wooden post with aluminum tags. The bearings and distances between claims are depicted on the map.

After recording please return to
Zenolith (USA) LLC
PO Box 130
Arvada, CO 80001

FEE# 2019009516

OFFICIAL RECORDS
OF MOHAVE COUNTY
KRISTI BLAIR,
COUNTY RECORDER



02/27/2019 03:52 PM Fee: \$10.00

PAGE: 1 of 1

Amended Location Notice For Placer Mining Claim

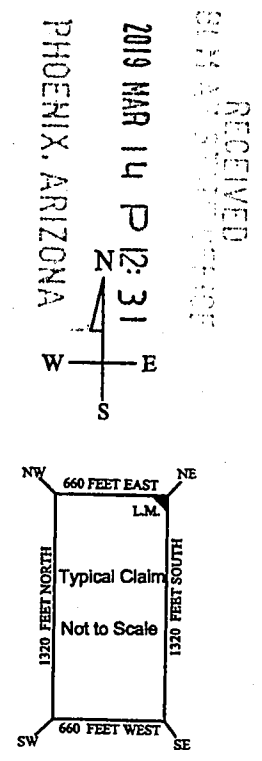
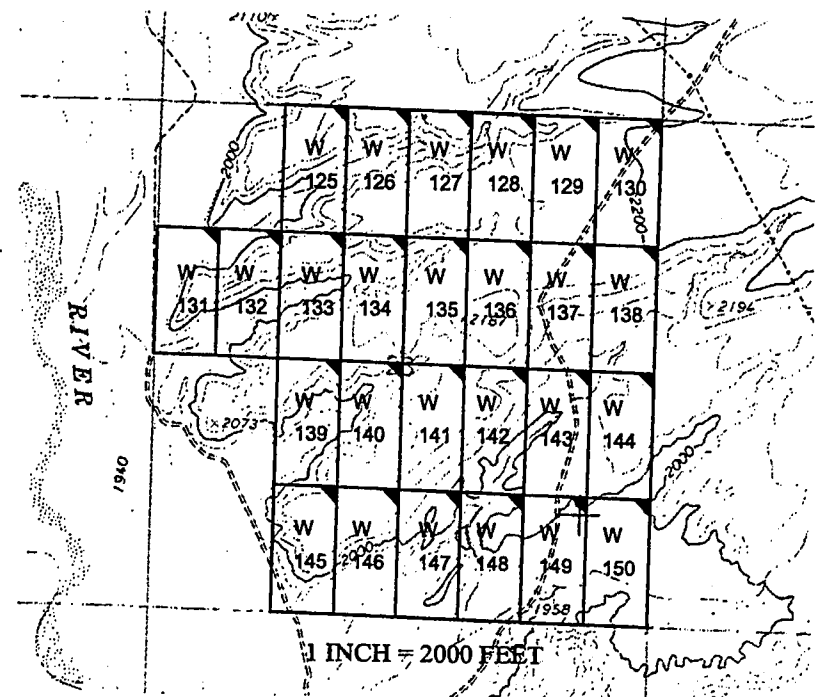
Notice is hereby given that the W-142 placer mining claim of record at the AZ State office of the BLM under serial number AMC 453066 was amended by Zenolith (USA) LLC, a Delaware Corp, owner thereof, whose address is PO Box 130, Arvada, CO 80001. The date of the original location and recording of the location notice in the Official Records of Mohave County, AZ are as follows:

Date of Location November 23, 2018 Fee# 2019002596

The purpose of this amendment is to correct the locator name to Zenolith (USA) LLC

NOTICE IS HEREBY GIVIN that the W-142 placer mining claim has been located by Zenolith (USA) LLC whose current mailing address is P.O. Box 130, Arvada, Colorado 80001. The general course of this claim is North and South and is situated in Mohave County, Arizona. This claim is approximately 660 feet in width and 1320 feet in length and contains approximately 20 acres. This claim runs from the location monument on which the location notice is posted at the NE corner of the claim approximately 660 feet in a West direction to the West end line and 1320 feet in a South direction to the South end line. This claim is marked by four monuments, one at each corner of the claim, claim monuments are marked with 2"x2"x5' wood post with scribed aluminum tags. The Location Monument on which this notice is posted is situated within Section 23, Township 16 North, Range 13 West, Gila and Salt River Baseline and Meridian, Mohave County, Arizona. This claim encompasses portions of the following legal subdivision (s) and is located by legal subdivision: E2 NW4 SE4 Section 23, Township 16 North, Range 13 West, Gila and Salt River Baseline and Meridian. The locality of this claim with reference to some natural object or permanent monument is as follows: The North East corner of this claim is approximately 2640 feet North and 1320 feet West from the South East corner of Section 23, Township 16 North, Range 13 West, G.&SR.B.M. Amended, DATED AND POSTED ~~on~~ this February 15-2019

BY: Jim Hurlinger - Agent



RECEIVED
2019 MAR 14 P 12:31
PHOENIX, ARIZONA

AMC 453066

The above map depicts the W-142 placer mining claim, which is located in Section(s) 23, Township 16 North, Range 13 West, Gila and Salt River Baseline and Meridian, Mohave County, Arizona. The claim corners and Location monuments are marked by 2 inch by 2 inch by 5 foot wooden post with aluminum tags. The bearings and distances between claims are depicted on the map.

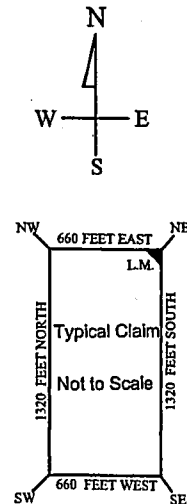
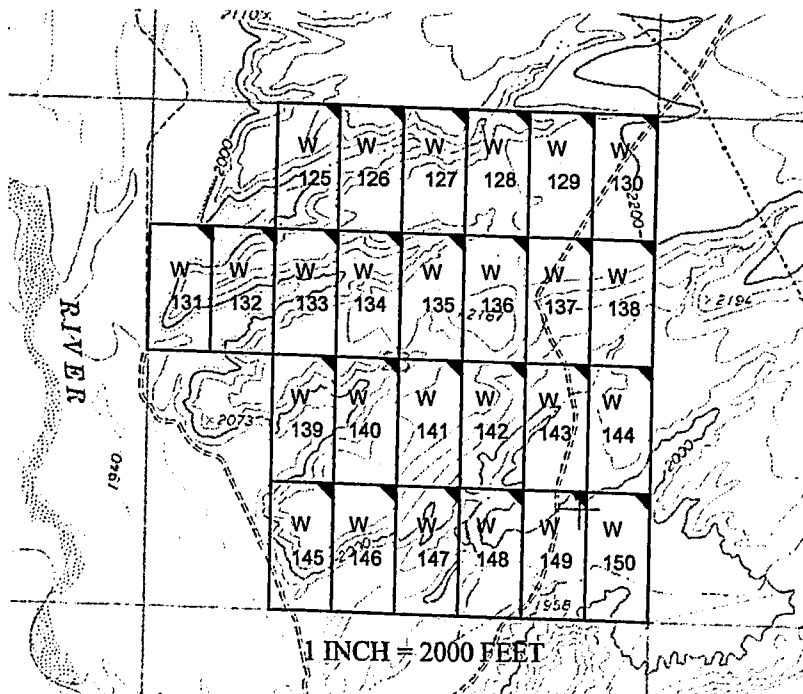
Filed at the request of and return to:
Zenolith LLC
P.O. Box 130
Arvada, Colorado 80001

RECEIVED
BLM AZ STATE OFFICE
2019 JAN 28 P 2:26
PHOENIX, ARIZONA

LOCATION NOTICE FOR PLACER MINING CLAIM

NOTICE IS HEREBY GIVIN that the W- 142 placer mining claim has been located by Zenolith LLC, whose current mailing address is P.O. Box 130, Arvada, Colorado 80001. The general course of this claim is North and South and is situated in Mohave County, Arizona. This claim is approximately 660 feet in width and 1320 feet in length and contains approximately 20 acres. This claim runs from the location monument on which the location notice is posted at the NE corner of the claim approximately 660 feet in a West direction to the West end line and 1320 feet in a South direction to the South end line. This claim is marked by four monuments, one at each corner of the claim, claim monuments are marked with 2"x2"x5' wood post with scribed aluminum tags. The Location Monument on which this notice is posted is situated within Section 23, Township 16 North, Range 13 West, Gila and Salt River Baseline and Meridian, Mohave County, Arizona. This claim encompasses portions of the following legal subdivision (s) and is located by legal subdivision: E2 NW4 SE4 Section 23, Township 16 North, Range 13 West, Gila and Salt River Baseline and Meridian. The locality of this claim with reference to some natural object or permanent monument is as follows: The North East corner of this claim is approximately 2640 feet North and 1320 feet West from the South East corner of Section 23, Township 16 North, Range 13 West, G.&SR.B.M. DATED AND POSTED on the ground this 23 day of November, 2018

BY: Dave Rowe
Dave Rowe, Agent



AMC453066

The above map depicts the W- 142 placer mining claim, which is located in Section(s) 23, Township 16 North, Range 13 West, Gila and Salt River Baseline and Meridian, Mohave County, Arizona. The claim corners and Location monuments are marked by 2 inch by 2 inch by 5 foot wooden post with aluminum tags. The bearings and distances between claims are depicted on the map.

After recording please return to
Zenolith (USA) LLC
PO Box 130
Arvada, CO 80001

FEE# 2019009517

OFFICIAL RECORDS
OF MOHAVE COUNTY
KRISTI BLAIR,
COUNTY RECORDER



02/27/2019 03:52 PM Fee: \$10.00

PAGE: 1 of 1

Amended Location Notice For Placer Mining Claim

Notice is hereby given that the W-143 placer mining claim of record at the AZ State office of the BLM under serial number AMC 453067 was amended by Zenolith (USA) LLC, a Delaware Corp, owner thereof, whose address is PO Box 130, Arvada, CO 80001. The date of the original location and recording of the location notice in the Official Records of Mohave County, AZ are as follows:

Date of Location	Fee#
November 23, 2018	2019002597

The purpose of this amendment is to correct the locator name to Zenolith (USA) LLC

NOTICE IS HEREBY GIVIN that the W- 143 placer mining claim has been located by Zenolith (USA) LLC whose current mailing address is P.O. Box 130, Arvada, Colorado 80001. The general course of this claim is North and South and is situated in Mohave County, Arizona. This claim is approximately 660 feet in width and 1320 feet in length and contains approximately 20 acres. This claim runs from the location monument on which the location notice is posted at the NE corner of the claim approximately 660 feet in a West direction to the West end line and 1320 feet in a South direction to the South end line. This claim is marked by four monuments, one at each corner of the claim, claim monuments are marked with 2"x2"x5' wood post with scribed aluminum tags. The Location Monument on which this notice is posted is situated within Section 23, Township 16 North, Range 13 West, Gila and Salt River Baseline and Meridian, Mohave County, Arizona.

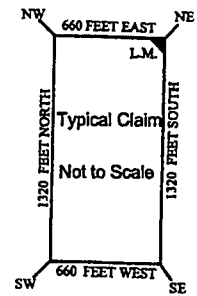
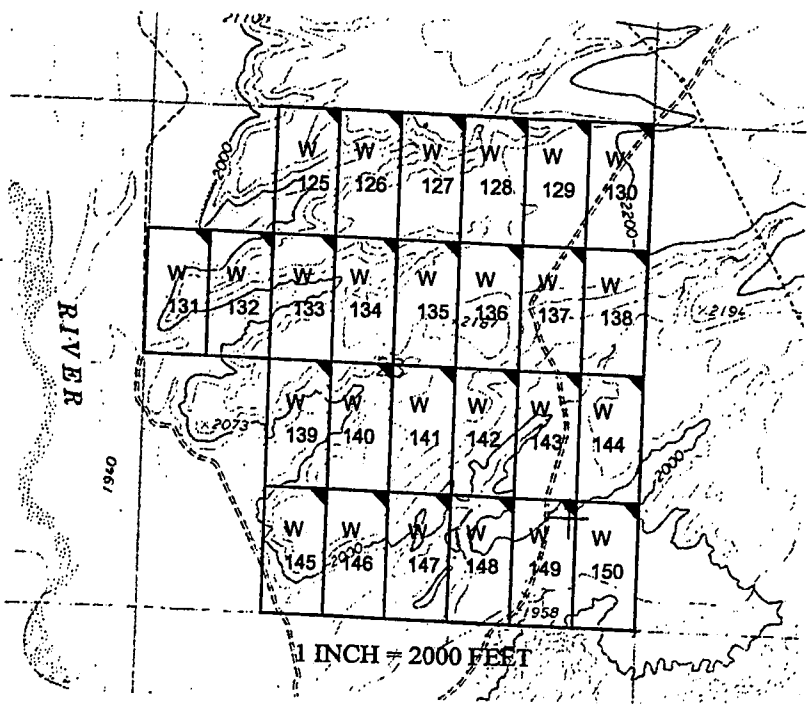
This claim encompasses portions of the following legal subdivision (s) and is located by legal subdivision: W2 NE4 SE4 Section 23, Township 16 North, Range 13 West, Gila and Salt River Baseline and Meridian.

The locality of this claim with reference to some natural object or permanent monument is as follows: The North East corner of this claim is approximately 2640 feet North and 660 feet West from the South East corner of Section 23, Township 16 North, Range 13 West, G.&SR.B.M. Amended, DATED AND POSTED ~~this~~ this February 15-2019

BY: *Jim Heulinger - Agent*

RECEIVED
D.M. RECORDS
2019 MAR 14 P 12:31
PHOENIX, ARIZONA

AMC 453067



The above map depicts the W- 143 placer mining claim, which is located in Section(s) 23, Township 16 North, Range 13 West, Gila and Salt River Baseline and Meridian, Mohave County, Arizona. The claim corners and Location monuments are marked by 2 inch by 2 inch by 5 foot wooden post with aluminum tags. The bearings and distances between claims are depicted on the map.

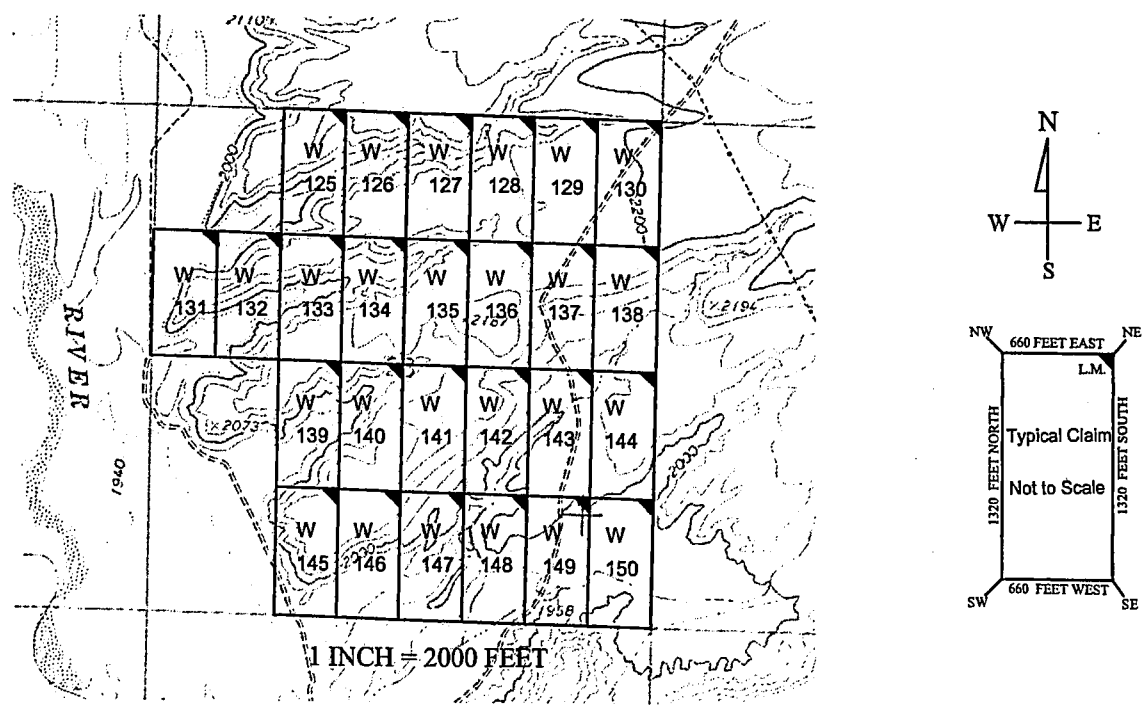
Filed at the request of and return to:
Zenolith LLC
P.O. Box 130
Arvada, Colorado 80001

RECEIVED
BLM AZ STATE OFFICE
2019 JAN 28 P 2:26
PHOENIX, ARIZONA

LOCATION NOTICE FOR PLACER MINING CLAIM

NOTICE IS HEREBY GIVIN that the W- 143 placer mining claim has been located by Zenolith LLC, whose current mailing address is P.O. Box 130, Arvada, Colorado 80001. The general course of this claim is North and South and is situated in Mohave County, Arizona. This claim is approximately 660 feet in width and 1320 feet in length and contains approximately 20 acres. This claim runs from the location monument on which the location notice is posted at the NE corner of the claim approximately 660 feet in a West direction to the West end line and 1320 feet in a South direction to the South end line. This claim is marked by four monuments, one at each corner of the claim, claim monuments are marked with 2"x2"x5' wood post with scribed aluminum tags. The Location Monument on which this notice is posted is situated within Section 23, Township 16 North, Range 13 West, Gila and Salt River Baseline and Meridian, Mohave County, Arizona. This claim encompasses portions of the following legal subdivision (s) and is located by legal subdivision: W2 NE4 SE4 Section 23, Township 16 North, Range 13 West, Gila and Salt River Baseline and Meridian. The locality of this claim with reference to some natural object or permanent monument is as follows: The North East corner of this claim is approximately 2640 feet North and 660 feet West from the South East corner of Section 23, Township 16 North, Range 13 West, G.&SR.B.M. DATED AND POSTED on the ground this 23 day of November, 2018

BY: Dave Rowe
Dave Rowe, Agent



AMC 453067

The above map depicts the W- 143 placer mining claim, which is located in Section(s) 23, Township 16 North, Range 13 West, Gila and Salt River Baseline and Meridian, Mohave County, Arizona. The claim corners and Location monuments are marked by 2 inch by 2 inch by 5 foot wooden post with aluminum tags. The bearings and distances between claims are depicted on the map.

After recording please return to
Zenolith (USA) LLC
PO Box 130
Arvada, CO 80001

FEE# 2019009518

OFFICIAL RECORDS
OF MOHAVE COUNTY
KRISTI BLAIR,
COUNTY RECORDER



02/27/2019 03:52 PM Fee: \$10.00

PAGE: 1 of 1

Amended Location Notice For Placer Mining Claim

Notice is hereby given that the W-144 placer mining claim of record at the AZ State office of the BLM under serial number AMC 453068 was amended by Zenolith (USA) LLC, a Delaware Corp, owner thereof, whose address is PO Box 130, Arvada, CO 80001. The date of the original location and recording of the location notice in the Official Records of Mohave County, AZ are as follows:

Date of Location Fee#
November 23, 2018 2019002598

The purpose of this amendment is to correct the locator name to Zenolith (USA) LLC

NOTICE IS HEREBY GIVIN that the W- 144 placer mining claim has been located by Zenolith (USA) LLC whose current mailing address is P.O. Box 130, Arvada, Colorado 80001. The general course of this claim is North and South and is situated in Mohave County, Arizona. This claim is approximately 660 feet in width and 1320 feet in length and contains approximately 20 acres. This claim runs from the location monument on which the location notice is posted at the NE corner of the claim approximately 660 feet in a West direction to the West end line and 1320 feet in a South direction to the South end line. This claim is marked by four monuments, one at each corner of the claim, claim monuments are marked with 2"x2"x5' wood post with scribed aluminum tags. The Location Monument on which this notice is posted is situated within Section 23, Township 16 North, Range 13 West, Gila and Salt River Baseline and Meridian, Mohave County, Arizona. This claim encompasses portions of the following legal subdivision (s) and is located by legal subdivision: E2 NE4 SE4 Section 23, Township 16 North, Range 13 West, Gila and Salt River Baseline and Meridian. The locality of this claim with reference to some natural object or permanent monument is as follows: The North East corner of this claim is approximately 2640 feet North and 0 feet West from the South East corner of Section 23, Township 16 North, Range 13 West, G & SR.B.M. *Amended,*
DATED AND POSTED this February 15-2019

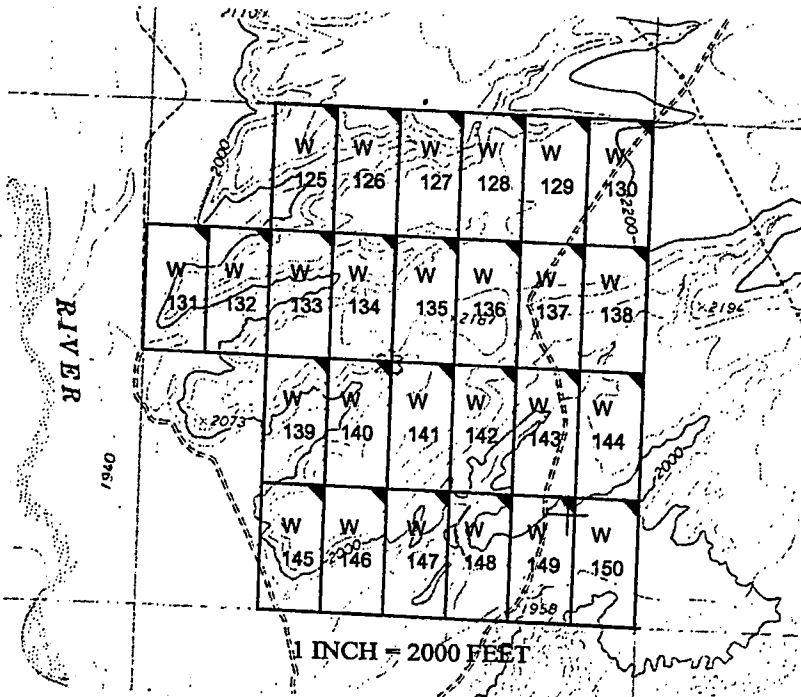
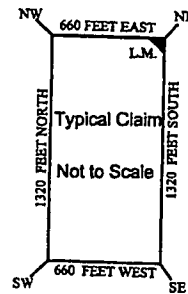
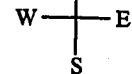
BY: *Jim Heurlinger - Agent*

AMC 453068

RECEIVED
BLM ARIZONA OFFICE

2019 MAR 14 P 12: 31

PHOENIX, ARIZONA



The above map depicts the W- 144 placer mining claim, which is located in Section(s) 23, Township 16 North, Range 13 West, Gila and Salt River Baseline and Meridian, Mohave County, Arizona. The claim corners and Location monuments are marked by 2 inch by 2 inch by 5 foot wooden post with aluminum tags. The bearings and distances between claims are depicted on the map.

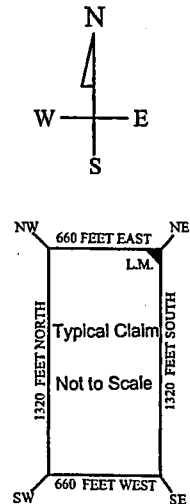
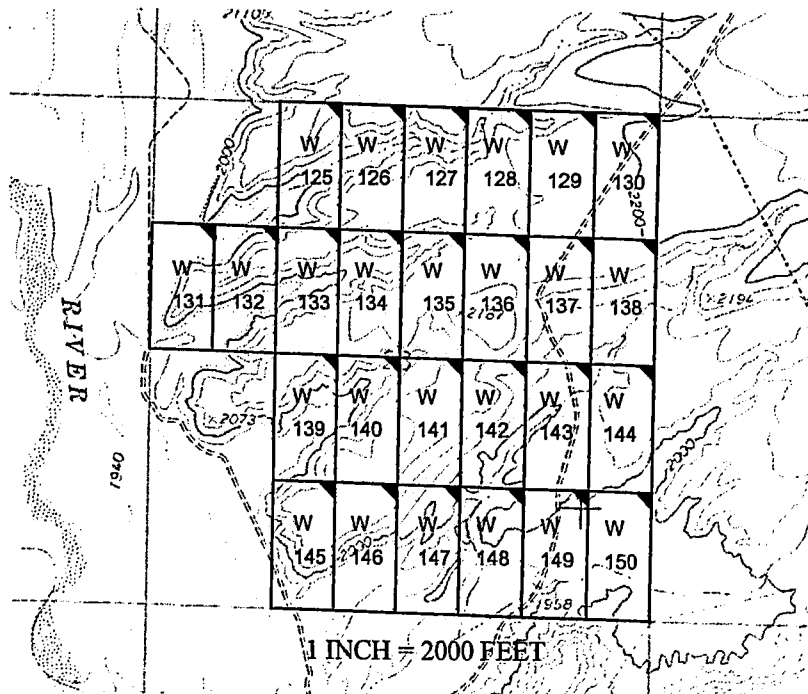
Filed at the request of and return to:
Zenolith LLC
P.O. Box 130
Arvada, Colorado 80001

RECEIVED
BLM AZ STATE OFFICE
2019 JAN 28 P 2:26
PHOENIX, ARIZONA

LOCATION NOTICE FOR PLACER MINING CLAIM

NOTICE IS HEREBY GIVIN that the W- 144 placer mining claim has been located by Zenolith LLC, whose current mailing address is P.O. Box 130, Arvada, Colorado 80001. The general course of this claim is North and South and is situated in Mohave County, Arizona. This claim is approximately 660 feet in width and 1320 feet in length and contains approximately 20 acres. This claim runs from the location monument on which the location notice is posted at the NE corner of the claim approximately 660 feet in a West direction to the West end line and 1320 feet in a South direction to the South end line. This claim is marked by four monuments, one at each corner of the claim, claim monuments are marked with 2"x2"x5' wood post with scribed aluminum tags. The Location Monument on which this notice is posted is situated within Section 23, Township 16 North, Range 13 West, Gila and Salt River Baseline and Meridian, Mohave County, Arizona. This claim encompasses portions of the following legal subdivision (s) and is located by legal subdivision: E2 NE4 SE4 Section 23, Township 16 North, Range 13 West, Gila and Salt River Baseline and Meridian. The locality of this claim with reference to some natural object or permanent monument is as follows: The North East corner of this claim is approximately 2640 feet North and 0 feet West from the South East corner of Section 23, Township 16 North, Range 13 West, G.&SR.B.M. DATED AND POSTED on the ground this 23 day of November, 2018

BY: Dave Rowe
Dave Rowe, Agent



AMC453068

The above map depicts the W - 144 placer mining claim, which is located in Section(s) 23, Township 16 North, Range 13 West, Gila and Salt River Baseline and Meridian, Mohave County, Arizona. The claim corners and Location monuments are marked by 2 inch by 2 inch by 5 foot wooden post with aluminum tags. The bearings and distances between claims are depicted on the map.

After recording please return to
Zenolith (USA) LLC
PO Box 130
Arvada, CO 80001

FEE# 2019009519

OFFICIAL RECORDS
OF MOHAVE COUNTY
KRISTI BLAIR,
COUNTY RECORDER



02/27/2019 03:52 PM Fee: \$10.00

PAGE: 1 of 1

Amended Location Notice For Placer Mining Claim

Notice is hereby given that the W-145 placer mining claim of record at the AZ State office of the BLM under serial number AMC 453069 was amended by Zenolith (USA) LLC a Delaware Corp, owner thereof, whose address is PO Box 130, Arvada, CO 80001. The date of the original location and recording of the location notice in the Official Records of Mohave County, AZ are as follows:

Date of Location	Fee#
November 22, 2018	2019002599

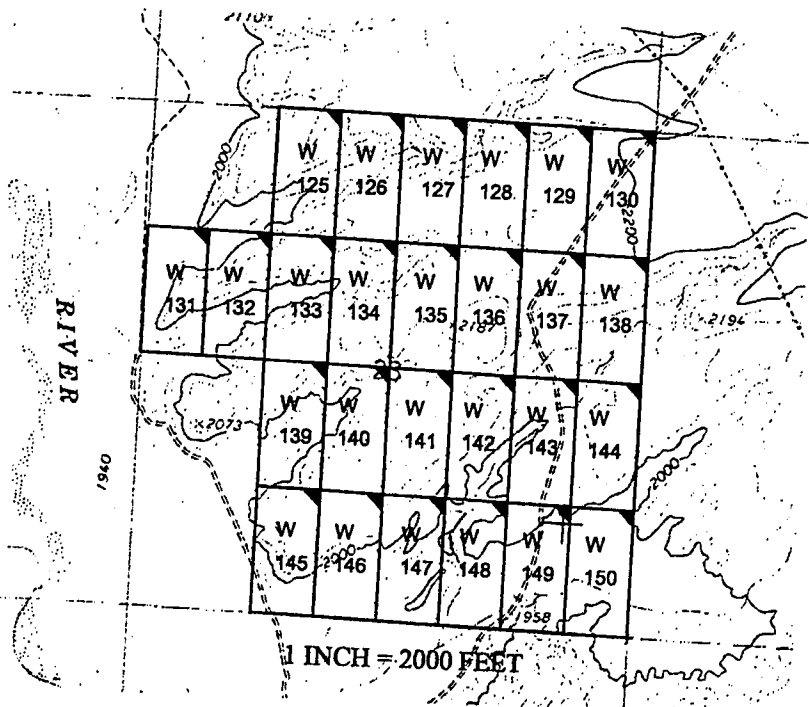
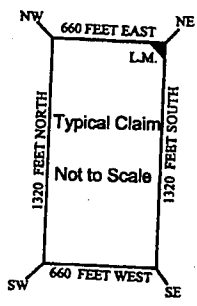

The purpose of this amendment is to correct the locator name to Zenolith (USA) LLC

NOTICE IS HEREBY GIVIN that the W-145 placer mining claim has been located by Zenolith (USA) LLC whose current mailing address is P.O. Box 130, Arvada, Colorado 80001. The general course of this claim is North and South and is situated in Mohave County, Arizona. This claim is approximately 660 feet in width and 1320 feet in length and contains approximately 20 acres. This claim runs from the location monument on which the location notice is posted at the NE corner of the claim approximately 660 feet in a West direction to the West end line and 1320 feet in a South direction to the South end line. This claim is marked by four monuments, one at each corner of the claim, claim monuments are marked with 2"x2"x5' wood post with scribed aluminum tags. The Location Monument on which this notice is posted is situated within Section 23, Township 16 North, Range 13 West, Gila and Salt River Baseline and Meridian, Mohave County, Arizona. This claim encompasses portions of the following legal subdivision (s) and is located by legal subdivision: W2 SE4 SW4 Section 23, Township 16 North, Range 13 West, Gila and Salt River Baseline and Meridian. The locality of this claim with reference to some natural object or permanent monument is as follows: The North East corner of this claim is approximately 1320 feet North and 3300 feet West from the South East corner of Section 23, Township 16 North, Range 13 West, G.&SR.B.M. Amended, DATED AND POSTED ~~on the~~ this February 15-2019

BY: *Jim Dieringer - Agent*

Amc 453069

RECEIVED
PHOENIX, ARIZONA
2019 MAR 14 P 12: 31



The above map depicts the W-145 placer mining claim, which is located in Section(s) 23, Township 16 North, Range 13 West, Gila and Salt River Baseline and Meridian, Mohave County, Arizona. The claim corners and Location monuments are marked by 2 inch by 2 inch by 5 foot wooden post with aluminum tags. The bearings and distances between claims are depicted on the map.

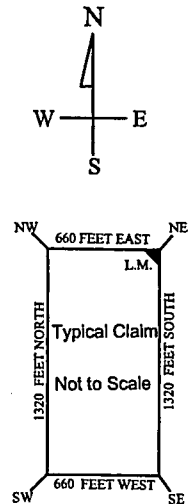
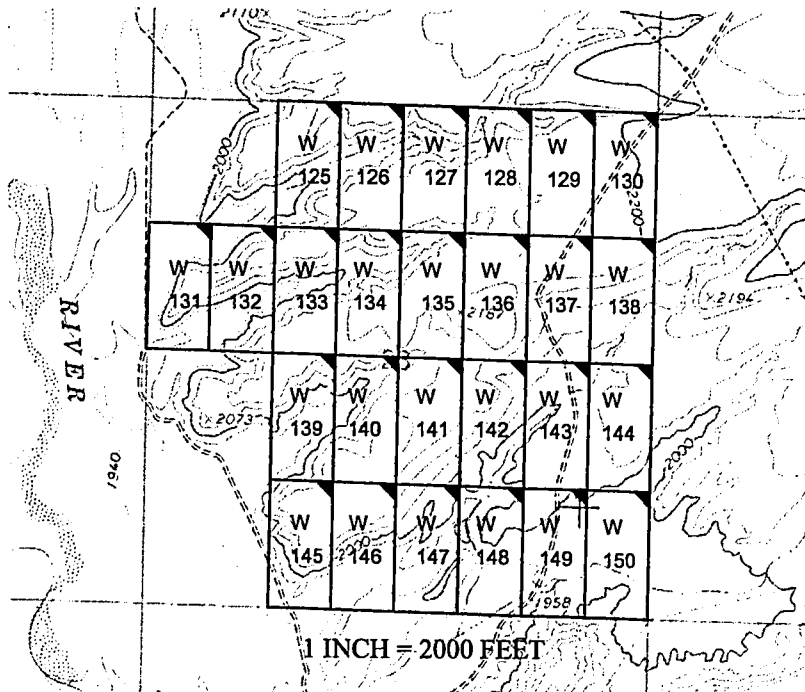
Filed at the request of and return to:
Zenolith LLC
P.O. Box 130
Arvada, Colorado 80001

RECEIVED
BLM AZ STAFF OFFICE
2019 JAN 28 P 2:26
PHOENIX, ARIZONA

LOCATION NOTICE FOR PLACER MINING CLAIM

NOTICE IS HEREBY GIVIN that the W- 145 placer mining claim has been located by Zenolith LLC whose current mailing address is P.O. Box 130, Arvada, Colorado 80001. The general course of this claim is North and South and is situated in Mohave County, Arizona. This claim is approximately 660 feet in width and 1320 feet in length and contains approximately 20 acres. This claim runs from the location monument on which the location notice is posted at the NE corner of the claim approximately 660 feet in a West direction to the West end line and 1320 feet in a South direction to the South end line. This claim is marked by four monuments, one at each corner of the claim, claim monuments are marked with 2"x2"x5' wood post with scribed aluminum tags. The Location Monument on which this notice is posted is situated within Section 23, Township 16 North, Range 13 West, Gila and Salt River Baseline and Meridian, Mohave County, Arizona. This claim encompasses portions of the following legal subdivision (s) and is located by legal subdivision: W2 SE4 SW4 Section 23, Township 16 North, Range 13 West, Gila and Salt River Baseline and Meridian. The locality of this claim with reference to some natural object or permanent monument is as follows: The North East corner of this claim is approximately 1320 feet North and 3300 feet West from the South East corner of Section 23, Township 16 North, Range 13 West, G.&SR.B.M. DATED AND POSTED on the ground this 22 day of November, 2018

BY: Dave Rowe
Dave Rowe, Agent



AM0453069

The above map depicts the W- 145 placer mining claim, which is located in Section(s) 23, Township 16 North, Range 13 West, Gila and Salt River Baseline and Meridian, Mohave County, Arizona. The claim corners and Location monuments are marked by 2 inch by 2 inch by 5 foot wooden post with aluminum tags. The bearings and distances between claims are depicted on the map.

After recording please return to
Zenolith (USA) LLC
PO Box 130
Arvada, CO 80001

FEE# 2019009520

OFFICIAL RECORDS
OF MOHAVE COUNTY
KRISTI BLAIR,
COUNTY RECORDER



02/27/2019 03:52 PM Fee: \$10.00

PAGE: 1 of 1

Amended Location Notice For Placer Mining Claim

Notice is hereby given that the W-146 placer mining claim of record at the AZ State office of the BLM under serial number AMC 453070 was amended by Zenolith (USA) LLC a Delaware Corp, owner thereof, whose address is PO Box 130, Arvada, CO 80001. The date of the original location and recording of the location notice in the Official Records of Mohave County, AZ are as follows:

Date of Location November 22, 2018 Fee# 2019002600

The purpose of this amendment is to correct the locator name to Zenolith (USA) LLC

NOTICE IS HEREBY GIVIN that the W- 146 placer mining claim has been located by Zenolith (USA) LLC whose current mailing address is P.O. Box 130, Arvada, Colorado 80001. The general course of this claim is North and South approximately 20 acres. This claim runs from the location monument on which the location notice is posted at the NE corner of the claim approximately 660 feet in a West direction to the West end line and 1320 feet in a South direction to the South end line. This claim is marked by four monuments, one at each corner of the claim, claim monuments are marked with 2"x2"x5' wood post with scribed aluminum tags. The Location Monument on which this notice is posted is situated within Section 23, Township 16 North, Range 13 West, Gila and Salt River Baseline and Meridian, Mohave County, Arizona.

This claim encompasses portions of the following legal subdivision (s) and is located by legal subdivision: E2 SE4 SW4 Section 23, Township 16 North, Range 13 West, Gila and Salt River Baseline and Meridian.

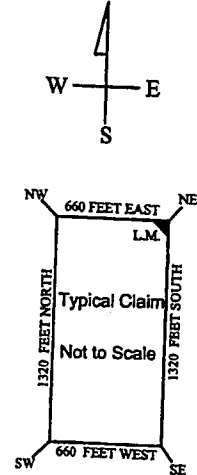
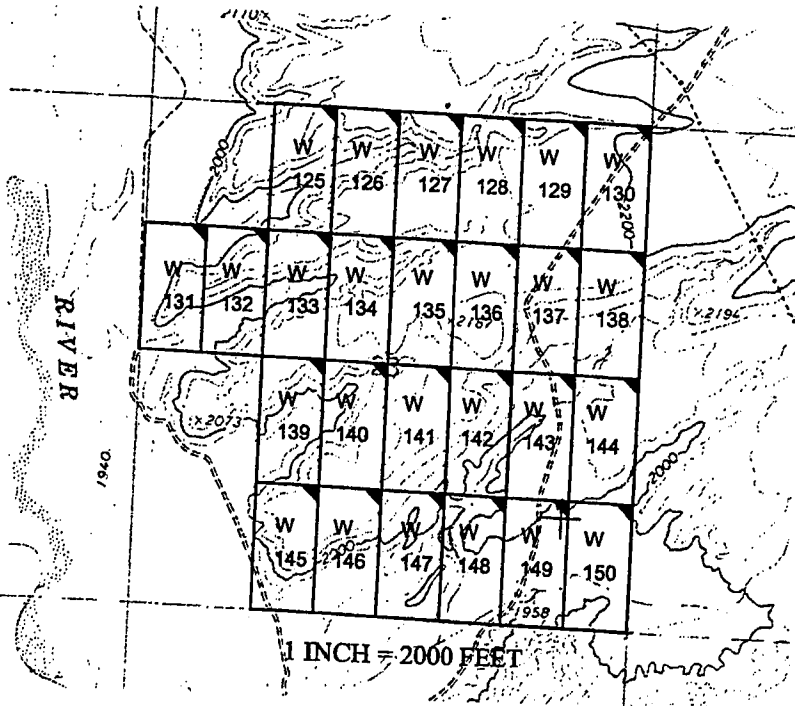
The locality of this claim with reference to some natural object or permanent monument is as follows:

The North East corner of this claim is approximately 1320 feet North and 2640 feet West from the South East corner of Section 23, Township 16 North, Range 13 West, G.&SR.B.M.

DATED AND POSTED February 15-2019

BY: Jim Heninger Agent

RECEIVED
2019 MAR 14 P 12:31
PHOENIX, ARIZONA
AMC 453070



The above map depicts the W- 146 placer mining claim, which is located in Section(s) 23, Township 16 North, Range 13 West, Gila and Salt River Baseline and Meridian, Mohave County, Arizona. The claim corners and Location monuments are marked by 2 inch by 2 inch by 5 foot wooden post with aluminum tags. The bearings and distances between claims are depicted on the map.

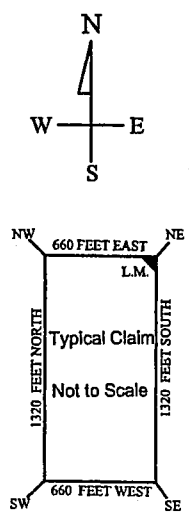
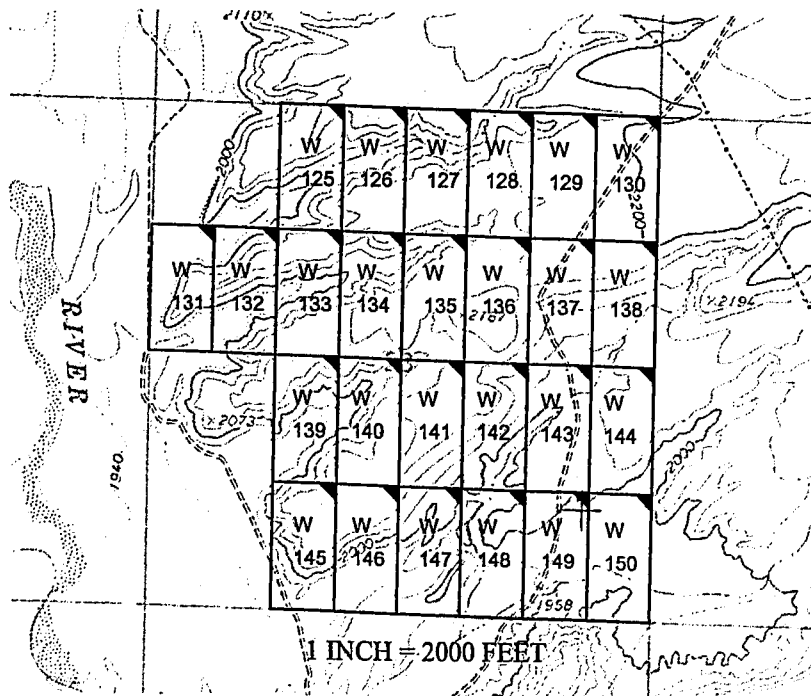
Filed at the request of and return to:
Zenolith LLC
P.O. Box 130
Arvada, Colorado 80001

RECEIVED
BLM AZ STATE OFFICE
2019 JAN 28 P 2:26
PHOENIX, ARIZONA

LOCATION NOTICE FOR PLACER MINING CLAIM

NOTICE IS HEREBY GIVIN that the W- 146 placer mining claim has been located by Zenolith LLC, whose current mailing address is P.O. Box 130, Arvada, Colorado 80001. The general course of this claim is North and South and is situated in Mohave County, Arizona. This claim is approximately 660 feet in width and 1320 feet in length and contains approximately 20 acres. This claim runs from the location monument on which the location notice is posted at the NE corner of the claim approximately 660 feet in a West direction to the West end line and 1320 feet in a South direction to the South end line. This claim is marked by four monuments, one at each corner of the claim, claim monuments are marked with 2"x2"x5' wood post with scribed aluminum tags. The Location Monument on which this notice is posted is situated within Section 23, Township 16 North, Range 13 West, Gila and Salt River Baseline and Meridian, Mohave County, Arizona. This claim encompasses portions of the following legal subdivision (s) and is located by legal subdivision: E2 SE4 SW4 Section 23, Township 16 North, Range 13 West, Gila and Salt River Baseline and Meridian. The locality of this claim with reference to some natural object or permanent monument is as follows: The North East corner of this claim is approximately 1320 feet North and 2640 feet West from the South East corner of Section 23, Township 16 North, Range 13 West, G.&SR.B.M. DATED AND POSTED on the ground this 22 day of November, 2018

BY: Dave Rowe
Dave Rowe, Agent



AMC453070

The above map depicts the W- 146 placer mining claim, which is located in Section(s) 23, Township 16 North, Range 13 West, Gila and Salt River Baseline and Meridian, Mohave County, Arizona. The claim corners and Location monuments are marked by 2 inch by 2 inch by 5 foot wooden post with aluminum tags. The bearings and distances between claims are depicted on the map.

After recording please return to
Zenolith (USA) LLC
PO Box 130
Arvada, CO 80001

Amended Location Notice For Placer Mining Claim

Notice is hereby given that the W-147 placer mining claim of record at the AZ State office of the BLM under serial number AMC 453071 was amended by Zenolith (USA) LLC a Delaware Corp, owner thereof, whose address is PO Box 130, Arvada, CO 80001. The date of the original location and recording of the location notice in the Official Records of Mohave County, AZ are as follows:

Date of Location November 22, 2018 Fee# 2019002601

The purpose of this amendment is to correct the locator name to Zenolith (USA) LLC

FEE# 2019009521

OFFICIAL RECORDS
OF MOHAVE COUNTY
KRISTI BLAIR,
COUNTY RECORDER



02/27/2019 03:52 PM Fee: \$10.00

PAGE: 1 of 1

NOTICE IS HEREBY GIVIN that the W- 147 placer mining claim has been located by Zenolith (USA) LLC whose current mailing address is P.O. Box 130, Arvada, Colorado 80001. The general course of this claim is North and South and is situated in Mohave County, Arizona. This claim is approximately 660 feet in width and 1320 feet in length and contains approximately 20 acres. This claim runs from the location monument on which the location notice is posted at the NE corner of the claim approximately 660 feet in a West direction to the West end line and 1320 feet in a South direction to the South end line. This claim is marked by four monuments, one at each corner of the claim, claim monuments are marked with 2"x2"x5' wood post with scribed aluminum tags. The Location Monument on which this notice is posted is situated within Section 23, Township 16 North, Range 13 West, Gila and Salt River Baseline and Meridian, Mohave County, Arizona.

This claim encompasses portions of the following legal subdivision (s) and is located by legal subdivision: W2 SW4 SE4 Section 23, Township 16 North, Range 13 West, Gila and Salt River Baseline and Meridian.

The locality of this claim with reference to some natural object or permanent monument is as follows: The North East corner of this claim is approximately 1320 feet North and 1980 feet West from the South East corner of Section 23, Township 16 North, Range 13 West, G.&SR.B.M. Amended,

DATED AND POSTED February 15-2019

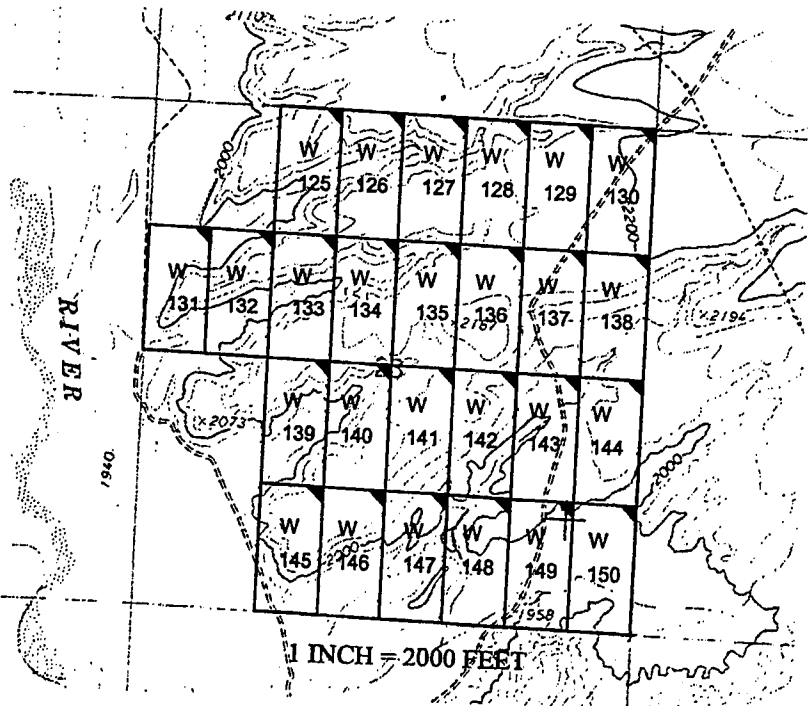
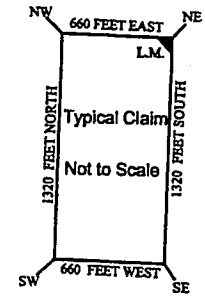
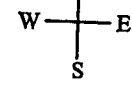
BY: Jim Geringer - Agent

AMC 453071

RECEIVED
BLM & COUNTY OFFICE

2019 MAR 14 P 12:31

PHOENIX, ARIZONA



The above map depicts the W - 147 placer mining claim, which is located in Section(s) 23, Township 16 North, Range 13 West, Gila and Salt River Baseline and Meridian, Mohave County, Arizona. The claim corners and Location monuments are marked by 2 inch by 2 inch by 5 foot wooden post with aluminum tags. The bearings and distances between claims are depicted on the map.

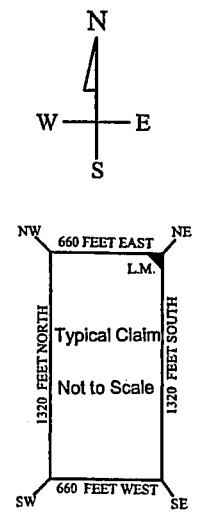
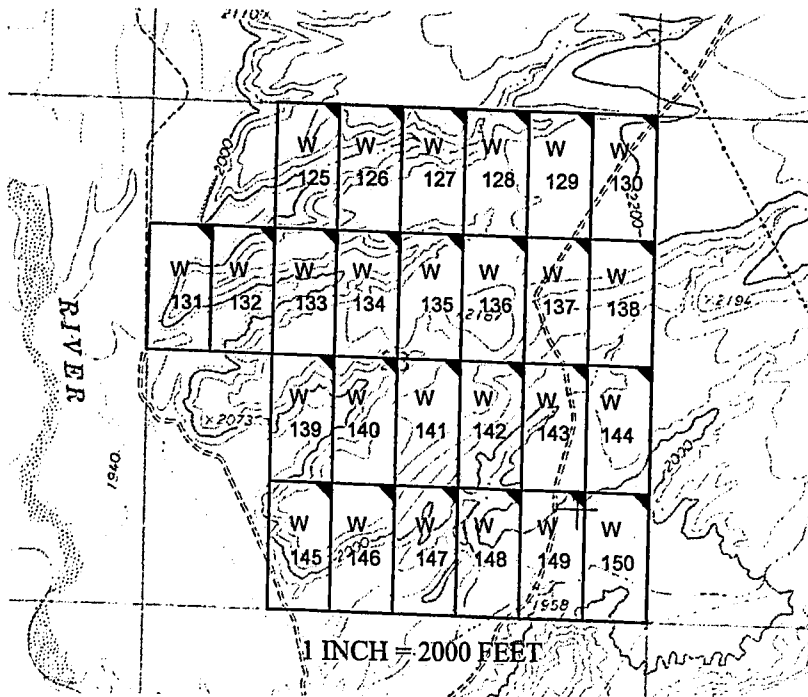
Filed at the request of and return to:
Zenolith LLC
P.O. Box 130
Arvada, Colorado 80001

RECEIVED
BLM AZ STATE OFFICE
2019 JAN 28 P 2:21
PHOENIX, ARIZONA

LOCATION NOTICE FOR PLACER MINING CLAIM

NOTICE IS HEREBY GIVIN that the W- 147 placer mining claim has been located by Zenolith LLC, whose current mailing address is P.O. Box 130, Arvada, Colorado 80001. The general course of this claim is North and South and is situated in Mohave County, Arizona. This claim is approximately 660 feet in width and 1320 feet in length and contains approximately 20 acres. This claim runs from the location monument on which the location notice is posted at the NE corner of the claim approximately 660 feet in a West direction to the West end line and 1320 feet in a South direction to the South end line. This claim is marked by four monuments, one at each corner of the claim, claim monuments are marked with 2"x2"x5' wood post with scribed aluminum tags. The Location Monument on which this notice is posted is situated within Section 23, Township 16 North, Range 13 West, Gila and Salt River Baseline and Meridian, Mohave County, Arizona. This claim encompasses portions of the following legal subdivision (s) and is located by legal subdivision: W2 SW4 SE4 Section 23, Township 16 North, Range 13 West, Gila and Salt River Baseline and Meridian. The locality of this claim with reference to some natural object or permanent monument is as follows: The North East corner of this claim is approximately 1320 feet North and 1980 feet West from the South East corner of Section 23, Township 16 North, Range 13 West, G.&SR.B.M. DATED AND POSTED on the ground this 22 day of November, 2018

BY: Dave Rowe
Dave Rowe, Agent



AM0453071

The above map depicts the W- 147 placer mining claim, which is located in Section(s) 23, Township 16 North, Range 13 West, Gila and Salt River Baseline and Meridian, Mohave County, Arizona. The claim corners and Location monuments are marked by 2 inch by 2 inch by 5 foot wooden post with aluminum tags. The bearings and distances between claims are depicted on the map.

After recording please return to
Zenolith (USA) LLC
PO Box 130
Arvada, CO 80001

FEE# 2019009522

OFFICIAL RECORDS
OF MOHAVE COUNTY
KRISTI BLAIR,
COUNTY RECORDER



02/27/2019 03:52 PM Fee: \$10.00

PAGE: 1 of 1

Amended Location Notice For Placer Mining Claim

Notice is hereby given that the W-148 placer mining claim of record at the AZ State office of the BLM under serial number AMC 453072 was amended by Zenolith (USA) LLC a Delaware Corp, owner thereof, whose address is PO Box 130, Arvada, CO 80001. The date of the original location and recording of the location notice in the Official Records of Mohave County, AZ are as follows:

Date of Location November 22, 2018 Fee# 2019002602

The purpose of this amendment is to correct the locator name to Zenolith (USA) LLC

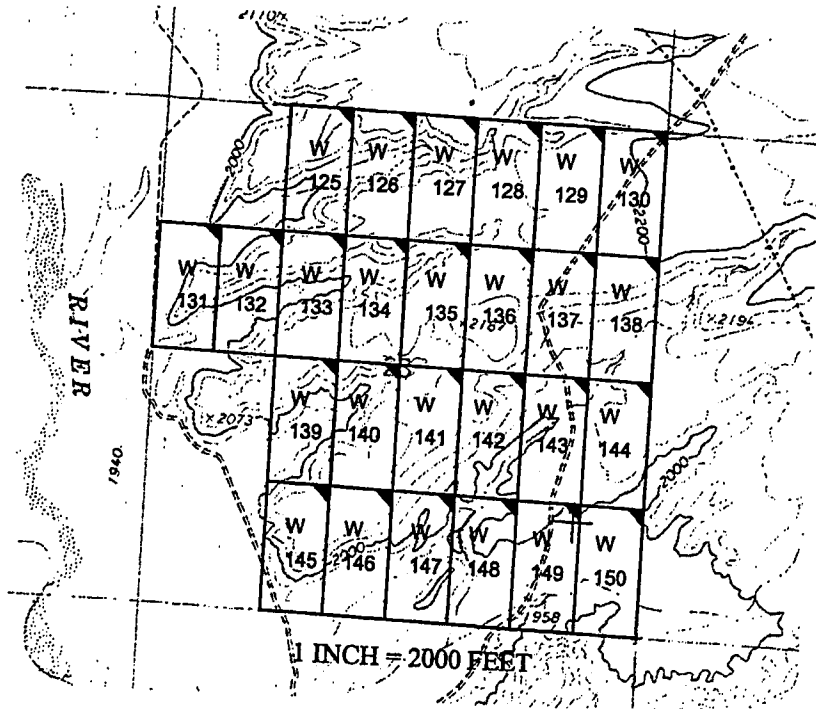
NOTICE IS HEREBY GIVIN that the W-148 placer mining claim has been located by Zenolith (USA) LLC whose current mailing address is P.O. Box 130, Arvada, Colorado 80001. The general course of this claim is North and South and is situated in Mohave County, Arizona. This claim is approximately 660 feet in width and 1320 feet in length and contains approximately 20 acres. This claim runs from the location monument on which the location notice is posted at the NE corner of the claim approximately 660 feet in a West direction to the West end line and 1320 feet in a South direction to the South end line. This claim is marked by four monuments, one at each corner of the claim, claim monuments are marked with 2"x2"x5' wood post with scribed aluminum tags. The Location Monument on which this notice is posted is situated within Section 23, Township 16 North, Range 13 West, Gila and Salt River Baseline and Meridian, Mohave County, Arizona.

This claim encompasses portions of the following legal subdivision (s) and is located by legal subdivision: E2 SW4 SE4 Section 23, Township 16 North, Range 13 West, Gila and Salt River Baseline and Meridian. The locality of this claim with reference to some natural object or permanent monument is as follows:

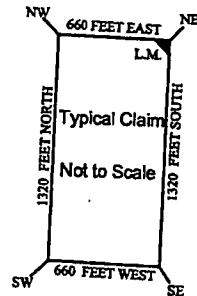
The North East corner of this claim is approximately 1320 feet North and 1320 feet West from the South East corner of Section 23, Township 16 North, Range 13 West, G.&SR.B.M. Amended,

DATED AND POSTED ~~on~~ this February 15-2019

BY:



PHOENIX, ARIZONA
2019 MAR 14 P 12:31
RECEIVED
PLM & SURVEYING



AMC 453072

The above map depicts the W-148 placer mining claim, which is located in Section(s) 23, Township 16 North, Range 13 West, Gila and Salt River Baseline and Meridian, Mohave County, Arizona. The claim corners and Location monuments are marked by 2 inch by 2 inch by 5 foot wooden post with aluminum tags. The bearings and distances between claims are depicted on the map.

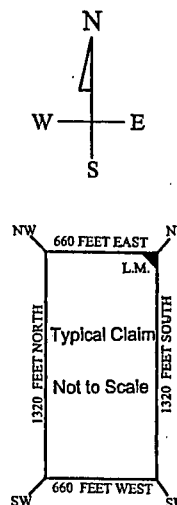
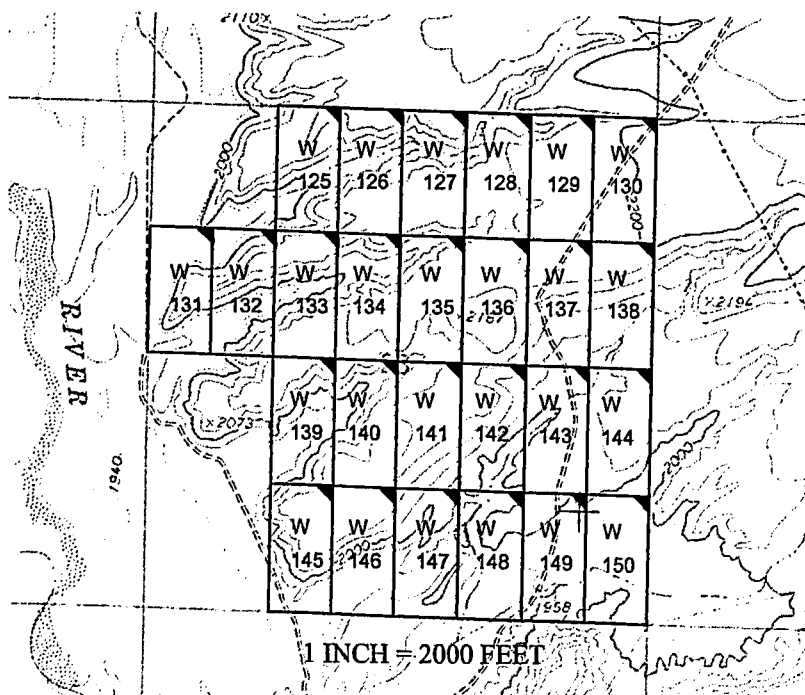
Filed at the request of and return to:
Zenolith LLC
P.O. Box 130
Arvada, Colorado 80001

RECEIVED
BLM AZ STATE OFFICE
2019 JAN 28 P 2:27
PHOENIX, ARIZONA

LOCATION NOTICE FOR PLACER MINING CLAIM

NOTICE IS HEREBY GIVIN that the W- 148 placer mining claim has been located by Zenolith LLC, whose current mailing address is P.O. Box 130, Arvada, Colorado 80001. The general course of this claim is North and South and is situated in Mohave County, Arizona. This claim is approximately 660 feet in width and 1320 feet in length and contains approximately 20 acres. This claim runs from the location monument on which the location notice is posted at the NE corner of the claim approximately 660 feet in a West direction to the West end line and 1320 feet in a South direction to the South end line. This claim is marked by four monuments, one at each corner of the claim, claim monuments are marked with 2"x2"x5' wood post with scribed aluminum tags. The Location Monument on which this notice is posted is situated within Section 23, Township 16 North, Range 13 West, Gila and Salt River Baseline and Meridian, Mohave County, Arizona. This claim encompasses portions of the following legal subdivision (s) and is located by legal subdivision: E2 SW4 SE4 Section 23, Township 16 North, Range 13 West, Gila and Salt River Baseline and Meridian. The locality of this claim with reference to some natural object or permanent monument is as follows: The North East corner of this claim is approximately 1320 feet North and 1320 feet West from the South East corner of Section 23, Township 16 North, Range 13 West, G.&SR.B.M. DATED AND POSTED on the ground this 22 day of November, 2018

BY: Dave Rowe
Dave Rowe, Agent



AMC453072

The above map depicts the W- 148 placer mining claim, which is located in Section(s) 23, Township 16 North, Range 13 West, Gila and Salt River Baseline and Meridian, Mohave County, Arizona. The claim corners and Location monuments are marked by 2 inch by 2 inch by 5 foot wooden post with aluminum tags. The bearings and distances between claims are depicted on the map.

After recording please return to
Zenolith (USA) LLC
PO Box 130
Arvada, CO 80001

FEE# 2019009523

OFFICIAL RECORDS
OF MOHAVE COUNTY
KRISTI BLAIR,
COUNTY RECORDER



02/27/2019 03:52 PM Fee: \$10.00

PAGE: 1 of 1

Amended Location Notice For Placer Mining Claim

Notice is hereby given that the W-149 placer mining claim of record at the AZ State office of the BLM under serial number AMC 453073 was amended by Zenolith (USA) LLC, a Delaware Corp, owner thereof, whose address is PO Box 130, Arvada, CO 80001. The date of the original location and recording of the location notice in the Official Records of Mohave County, AZ are as follows:

Date of Location November 22, 2018 Fee# 2019002603

The purpose of this amendment is to correct the locator name to Zenolith (USA) LLC

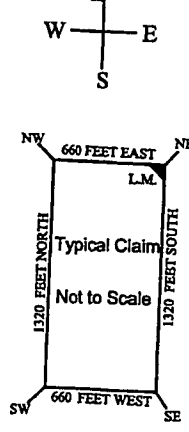
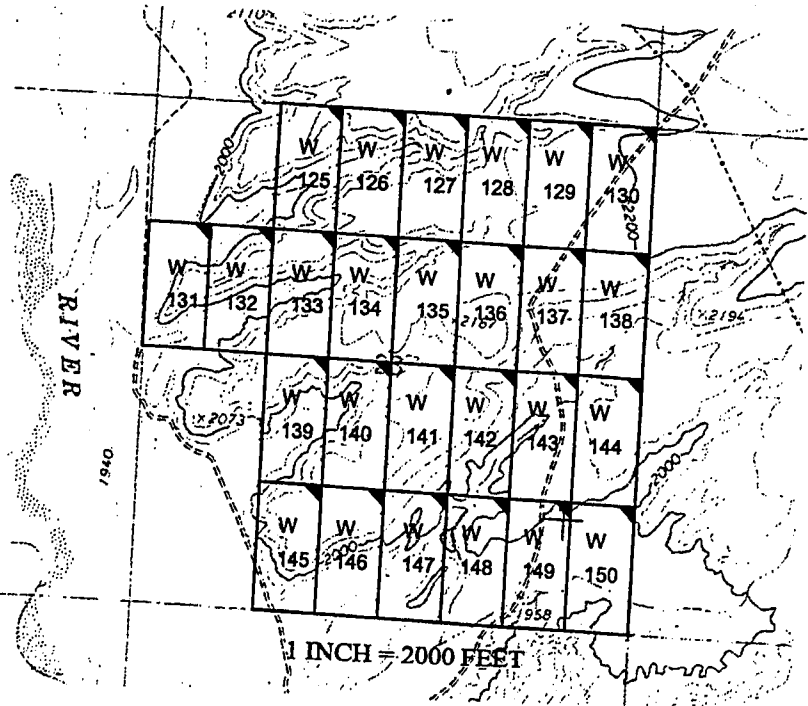
~~FOIA b 7 - D~~

NOTICE IS HEREBY GIVIN that the W- 149 placer mining claim has been located by Zenolith (USA) LLC whose current mailing address is P.O. Box 130, Arvada, Colorado 80001. The general course of this claim is North and South and is situated in Mohave County, Arizona. This claim is approximately 660 feet in width and 1320 feet in length and contains approximately 20 acres. This claim runs from the location monument on which the location notice is posted at the NE corner of the claim approximately 660 feet in a West direction to the West end line and 1320 feet in a South direction to the South end line. This claim is marked by four monuments, one at each corner of the claim, claim monuments are marked with 2"x2"x5' wood post with scribed aluminum tags. The Location Monument on which this notice is posted is situated within Section 23, Township 16 North, Range 13 West, Gila and Salt River Baseline and Meridian, Mohave County, Arizona. This claim encompasses portions of the following legal subdivision (s) and is located by legal subdivision: W2 SE4 SE4 Section 23, Township 16 North, Range 13 West, Gila and Salt River Baseline and Meridian. The locality of this claim with reference to some natural object or permanent monument is as follows: The North East corner of this claim is approximately 1320 feet North and 660 feet West from the South East corner of Section 23, Township 16 North, Range 13 West, G.&SR.B.M. Amended, DATED AND POSTED this February 15-2019

BY: Jeri Durlinger - Agent

RECEIVED
BLM AZ STATE OFFICE
2019 MAR 14 P 12:31
PHOENIX, ARIZONA

AMC 453073



The above map depicts the W- 149 placer mining claim, which is located in Section(s) 23, Township 16 North, Range 13 West, Gila and Salt River Baseline and Meridian, Mohave County, Arizona. The claim corners and Location monuments are marked by 2 inch by 2 inch by 5 foot wooden post with aluminum tags. The bearings and distances between claims are depicted on the map.

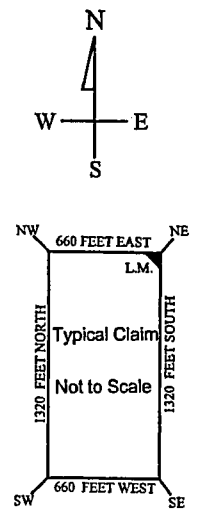
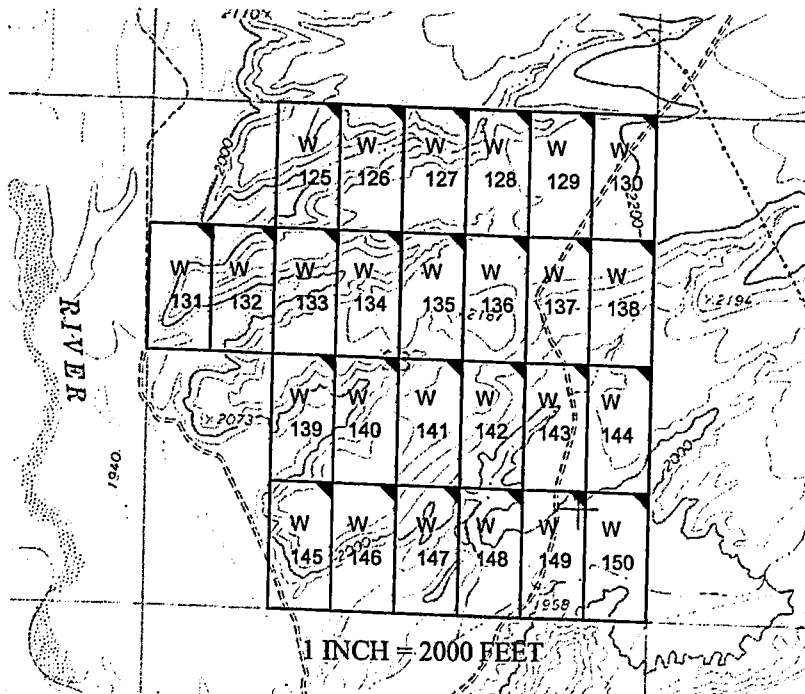
Filed at the request of and return to:
Zenolith LLC
P.O. Box 130
Arvada, Colorado 80001

RECEIVED
BLM AZ STATE OFFICE
2019 JAN 28 P 2:27
PHOENIX, ARIZONA

LOCATION NOTICE FOR PLACER MINING CLAIM

NOTICE IS HEREBY GIVIN that the W- 149 placer mining claim has been located by Zenolith LLC, whose current mailing address is P.O. Box 130, Arvada, Colorado 80001. The general course of this claim is North and South and is situated in Mohave County, Arizona. This claim is approximately 660 feet in width and 1320 feet in length and contains approximately 20 acres. This claim runs from the location monument on which the location notice is posted at the NE corner of the claim approximately 660 feet in a West direction to the West end line and 1320 feet in a South direction to the South end line. This claim is marked by four monuments, one at each corner of the claim, claim monuments are marked with 2"x2"x5' wood post with scribed aluminum tags. The Location Monument on which this notice is posted is situated within Section 23, Township 16 North, Range 13 West, Gila and Salt River Baseline and Meridian, Mohave County, Arizona. This claim encompasses portions of the following legal subdivision (s) and is located by legal subdivision: W2 SE4 SE4 Section 23, Township 16 North, Range 13 West, Gila and Salt River Baseline and Meridian. The locality of this claim with reference to some natural object or permanent monument is as follows: The North East corner of this claim is approximately 1320 feet North and 660 feet West from the South East corner of Section 23, Township 16 North, Range 13 West, G.&SR.B.M. DATED AND POSTED on the ground this 22 day of November, 2018

BY: Dave Rowe
Dave Rowe, Agent



AMC453073

The above map depicts the W- 149 placer mining claim, which is located in Section(s) 23, Township 16 North, Range 13 West, Gila and Salt River Baseline and Meridian, Mohave County, Arizona. The claim corners and Location monuments are marked by 2 inch by 2 inch by 5 foot wooden post with aluminum tags. The bearings and distances between claims are depicted on the map.

After recording please return to
Zenolith (USA) LLC
PO Box 130
Arvada, CO 80001

FEE# 2019009524

OFFICIAL RECORDS
OF MOHAVE COUNTY
KRISTI BLAIR,
COUNTY RECORDER



02/27/2019 03:52 PM Fee: \$10.00

PAGE: 1 of 1

Amended Location Notice For Placer Mining Claim

Notice is hereby given that the W-150 placer mining claim of record at the AZ State office of the BLM under serial number AMC 453074 was amended by Zenolith (USA) LLC a Delaware Corp, owner thereof, whose address is PO Box 130, Arvada, CO 80001. The date of the original location and recording of the location notice in the Official Records of Mohave County, AZ are as follows:

Date of Location November 22, 2018 Fee# 2019002604

The purpose of this amendment is to correct the locator name to Zenolith (USA) LLC

NOTICE IS HEREBY GIVIN that the W- 150 placer mining claim has been located by Zenolith (USA) LLC whose current mailing address is P.O. Box 130, Arvada, Colorado 80001. The general course of this claim is North and South and is situated in Mohave County, Arizona. This claim is approximately 660 feet in width and 1320 feet in length and contains approximately 20 acres. This claim runs from the location monument on which the location notice is posted at the NE corner of the claim approximately 660 feet in a West direction to the West end line and 1320 feet in a South direction to the South end line. This claim is marked by four monuments, one at each corner of the claim, claim monuments are marked with 2"x2"x5' wood post with scribed aluminum tags. The Location Monument on which this notice is posted is situated within Section 23, Township 16 North, Range 13 West, Gila and Salt River Baseline and Meridian, Mohave County, Arizona. This claim encompasses portions of the following legal subdivision (s) and is located by legal subdivision: E2 SE4 SE4 Section 23, Township 16 North, Range 13 West, Gila and Salt River Baseline and Meridian. The locality of this claim with reference to some natural object or permanent monument is as follows: The North East corner of this claim is approximately 1320 feet North and 0 feet West from the South East corner of Section 23, Township 16 North, Range 13 West, G.&SR.B.M. Amended,
DATED AND POSTED this February 15-2019

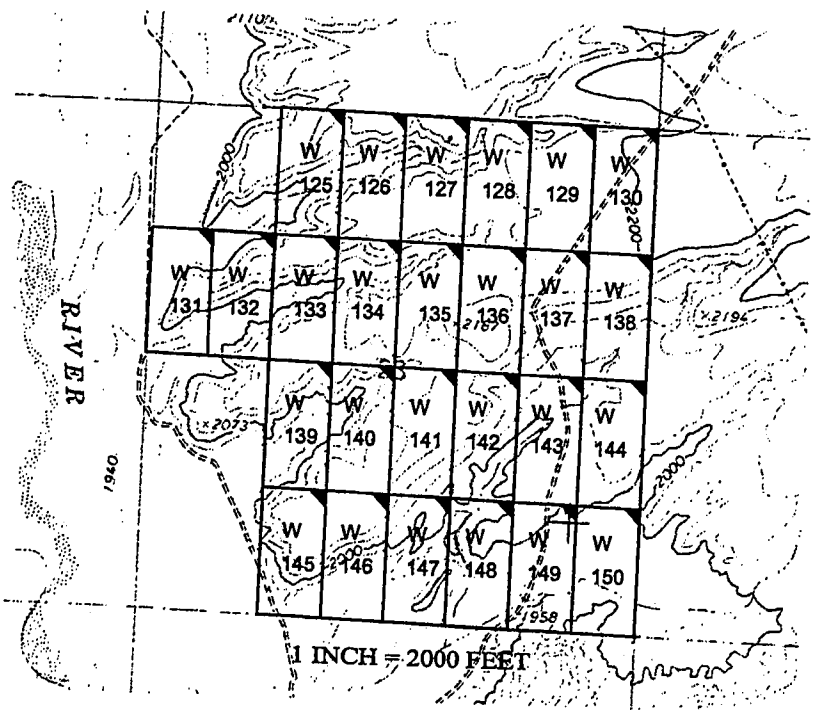
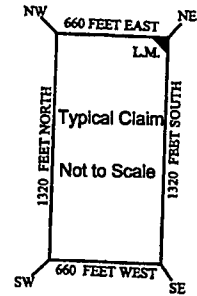
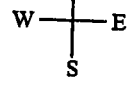
BY: Jim Dieringer - Agent

AMC 453074

RECEIVED
BLM REC'D
04/11/19

2019 MAR 14 P 12:31

PHOENIX, ARIZONA



The above map depicts the W- 150 placer mining claim, which is located in Section(s) 23, Township 16 North, Range 13 West, Gila and Salt River Baseline and Meridian, Mohave County, Arizona. The claim corners and Location monuments are marked by 2 inch by 2 inch by 5 foot wooden post with aluminum tags. The bearings and distances between claims are depicted on the map.

Filed at the request of and return to:
Zenolith LLC
P.O. Box 130
Arvada, Colorado 80001

RECEIVED
BLM AZ STATE OFFICE
2019 JAN 28 P 2:27
PHOENIX, ARIZONA

LOCATION NOTICE FOR PLACER MINING CLAIM

NOTICE IS HEREBY GIVIN that the W- 150 placer mining claim has been located by Zenolith LLC, whose current mailing address is P.O. Box 130, Arvada, Colorado 80001. The general course of this claim is North and South and is situated in Mohave County, Arizona. This claim is approximately 660 feet in width and 1320 feet in length and contains approximately 20 acres. This claim runs from the location monument on which the location notice is posted at the NE corner of the claim approximately 660 feet in a West direction to the West end line and 1320 feet in a South direction to the South end line. This claim is marked by four monuments, one at each corner of the claim, claim monuments are marked with 2"x2"x5' wood post with scribed aluminum tags.

The Location Monument on which this notice is posted is situated within Section 23, Township 16 North, Range 13 West, Gila and Salt River Baseline and Meridian, Mohave County, Arizona.

This claim encompasses portions of the following legal subdivision (s) and is located by legal subdivision:

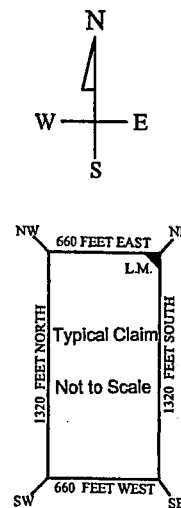
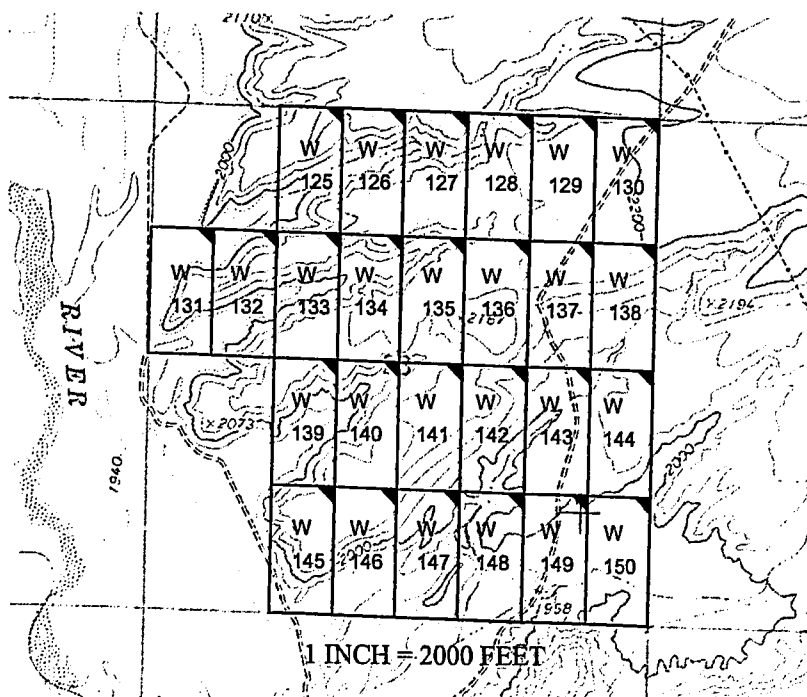
E2 SE4 SE4 Section 23, Township 16 North, Range 13 West, Gila and Salt River Baseline and Meridian.

The locality of this claim with reference to some natural object or permanent monument is as follows:

The North East corner of this claim is approximately 1320 feet North and 0 feet West from the South East corner of Section 23, Township 16 North, Range 13 West, G.&SR.B.M.

DATED AND POSTED on the ground this 22 day of November, 2018

BY: Dave Rowe
Dave Rowe, Agent



AM0453074

The above map depicts the W- 150 placer mining claim, which is located in Section(s) 23, Township 16 North, Range 13 West, Gila and Salt River Baseline and Meridian, Mohave County, Arizona. The claim corners and Location monuments are marked by 2 inch by 2 inch by 5 foot wooden post with aluminum tags. The bearings and distances between claims are depicted on the map.

After recording please return to
Zenolith (USA) LLC
PO Box 130
Arvada, CO 80001

FEE# 2019009525

OFFICIAL RECORDS
OF MOHAVE COUNTY
KRISTI BLAIR,
COUNTY RECORDER



02/27/2019 03:52 PM Fee: \$10.00

PAGE: 1 of 1

Amended Location Notice For Placer Mining Claim

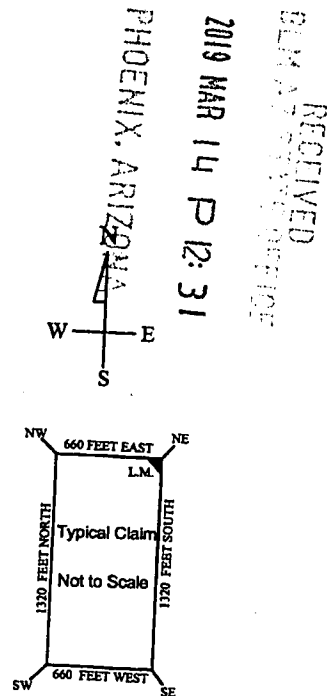
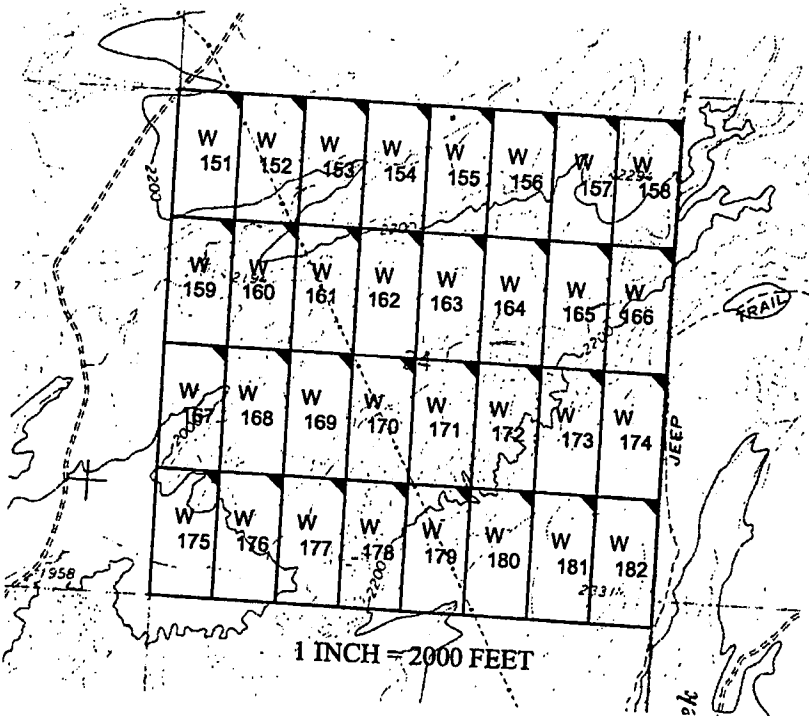
Notice is hereby given that the W-151 placer mining claim of record at the AZ State office of the BLM under serial number AMC 453075 was amended by Zenolith (USA) LLC, a Delaware Corp, owner thereof, whose address is PO Box 130, Arvada, CO 80001. The date of the original location and recording of the location notice in the Official Records of Mohave County, AZ are as follows:

Date of Location	Fee#
November 23, 2018	2019002605

The purpose of this amendment is to correct the locator name to Zenolith (USA) LLC

NOTICE IS HEREBY GIVIN that the W- 151 placer mining claim has been located by Zenolith (USA) LLC whose current mailing address is P.O. Box 130, Arvada, Colorado 80001. The general course of this claim is North and South and is situated in Mohave County, Arizona. This claim is approximately 660 feet in width and 1320 feet in length and contains approximately 20 acres. This claim runs from the location monument on which the location notice is posted at the NE corner of the claim approximately 660 feet in a West direction to the West end line and 1320 feet in a South direction to the South end line. This claim is marked by four monuments, one at each corner of the claim, claim monuments are marked with 2"x2"x5' wood post with scribed aluminum tags. The Location Monument on which this notice is posted is situated within Section 24, Township 16 North, Range 13 West, Gila and Salt River Baseline and Meridian, Mohave County, Arizona. This claim encompasses portions of the following legal subdivision (s) and is located by legal subdivision: W2 NW4 NW4 Section 24, Township 16 North, Range 13 West, Gila and Salt River Baseline and Meridian. The locality of this claim with reference to some natural object or permanent monument is as follows: The North East corner of this claim is approximately 5280 feet North and 4620 feet West from the South East corner of Section 24, Township 16 North, Range 13 West, G.&SR.B.M. Amended, DATED AND POSTED ~~February 15-2019~~ this February 15-2019

BY: Jim Heulinger - Agent



RECEIVED
BLM ARIZONA OFFICE
2019 MAR 14 P 12:31
PHOENIX, ARIZONA

AMC 453075

The above map depicts the W- 151 placer mining claim, which is located in Section(s) 24, Township 16 North, Range 13 West, Gila and Salt River Baseline and Meridian, Mohave County, Arizona. The claim corners and Location monuments are marked by 2 inch by 2 inch by 5 foot wooden post with aluminum tags. The bearings and distances between claims are depicted on the map.

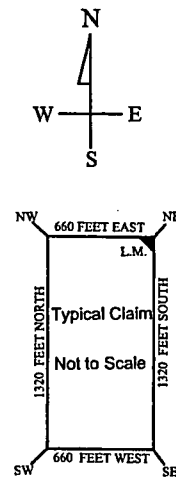
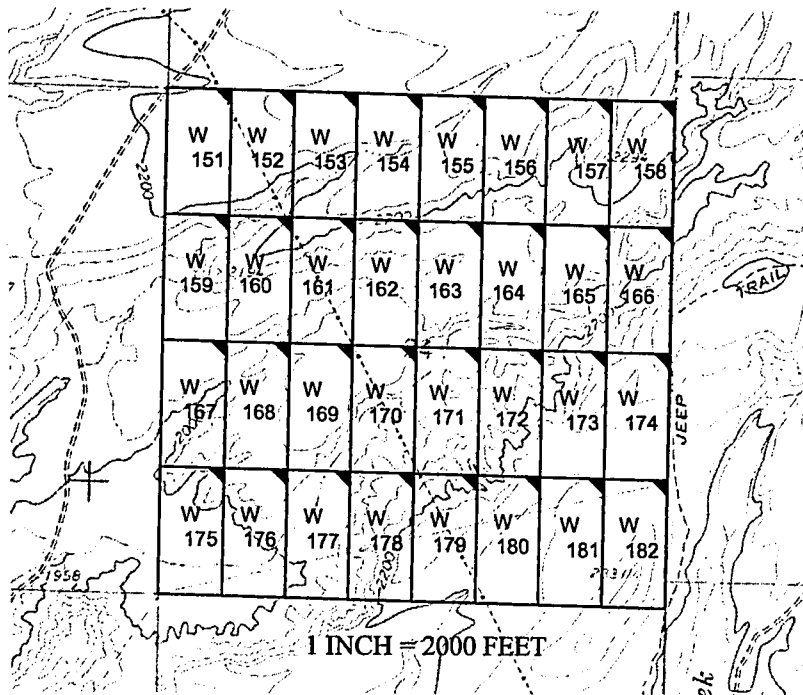
Filed at the request of and return to:
Zenolith LLC
P.O. Box 130
Arvada, Colorado 80001

RECEIVED
BLM AZ STATE OFFICE
2019 JAN 28 P 2:27
PHOENIX, ARIZONA

LOCATION NOTICE FOR PLACER MINING CLAIM

NOTICE IS HEREBY GIVIN that the W- 151 placer mining claim has been located by Zenolith LLC, whose current mailing address is P.O. Box 130, Arvada, Colorado 80001. The general course of this claim is North and South and is situated in Mohave County, Arizona. This claim is approximately 660 feet in width and 1320 feet in length and contains approximately 20 acres. This claim runs from the location monument on which the location notice is posted at the NE corner of the claim approximately 660 feet in a West direction to the West end line and 1320 feet in a South direction to the South end line. This claim is marked by four monuments, one at each corner of the claim, claim monuments are marked with 2"x2"x5' wood post with scribed aluminum tags. The Location Monument on which this notice is posted is situated within Section 24, Township 16 North, Range 13 West, Gila and Salt River Baseline and Meridian, Mohave County, Arizona. This claim encompasses portions of the following legal subdivision (s) and is located by legal subdivision: W2 NW4 NW4 Section 24, Township 16 North, Range 13 West, Gila and Salt River Baseline and Meridian. The locality of this claim with reference to some natural object or permanent monument is as follows: The North East corner of this claim is approximately 5280 feet North and 4620 feet West from the South East corner of Section 24, Township 16 North, Range 13 West, G.&SR.B.M. DATED AND POSTED on the ground this 23 day of November, 2018

BY: Dave Rowe
Dave Rowe, Agent



AMC453075

The above map depicts the W - 151 placer mining claim, which is located in Section(s) 24, Township 16 North, Range 13 West, Gila and Salt River Baseline and Meridian, Mohave County, Arizona. The claim corners and Location monuments are marked by 2 inch by 2 inch by 5 foot wooden post with aluminum tags. The bearings and distances between claims are depicted on the map.

After recording please return to
Zenolith (USA) LLC
PO Box 130
Arvada, CO 80001

FEE# 2019009526

OFFICIAL RECORDS
OF MOHAVE COUNTY
KRISTI BLAIR,
COUNTY RECORDER



02/27/2019 03:52 PM Fee: \$10.00

PAGE: 1 of 1

Amended Location Notice For Placer Mining Claim

Notice is hereby given that the W-152 placer mining claim of record at the AZ State office of the BLM under serial number AMC 453076 was amended by Zenolith (USA) LLC a Delaware Corp, owner thereof, whose address is PO Box 130, Arvada, CO 80001. The date of the original location and recording of the location notice in the Official Records of Mohave County, AZ are as follows:

Date of Location Fee#
November 23, 2018 2019002606

The purpose of this amendment is to correct the locator name to Zenolith (USA) LLC

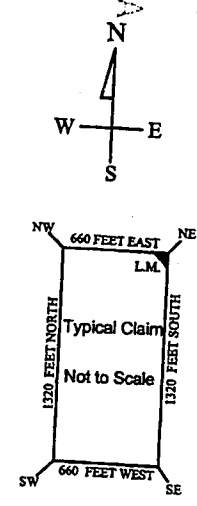
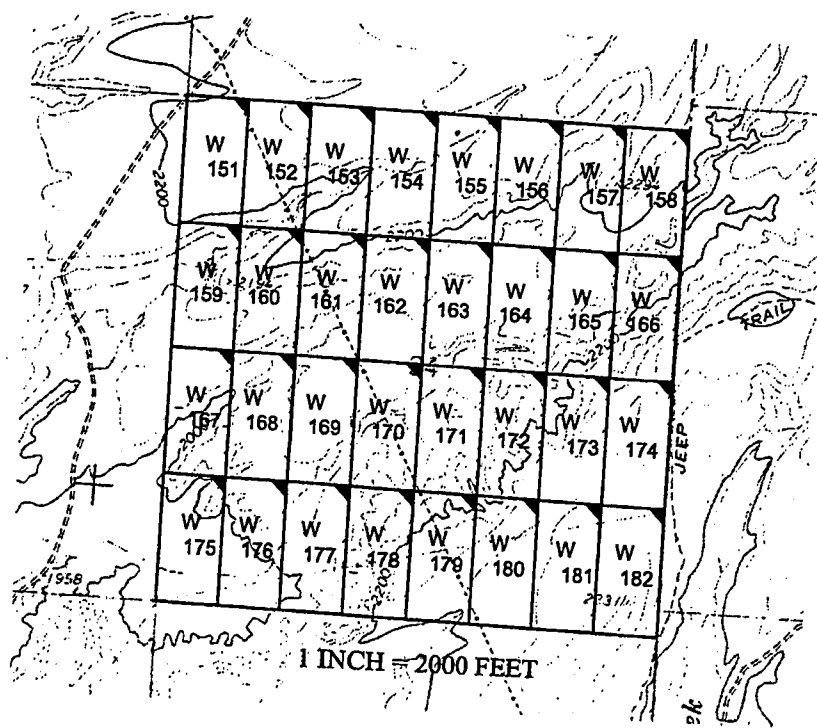
NOTICE IS HEREBY GIVIN that the W- 152 placer mining claim has been located by Zenolith (USA) LLC whose current mailing address is P.O. Box 130, Arvada, Colorado 80001. The general course of this claim is North and South and is situated in Mohave County, Arizona. This claim is approximately 660 feet in width and 1320 feet in length and contains approximately 20 acres. This claim runs from the location monument on which the location notice is posted at the NE corner of the claim approximately 660 feet in a West direction to the West end line and 1320 feet in a South direction to the South end line. This claim is marked by four monuments, one at each corner of the claim, claim monuments are marked with 2"x2"x5' wood post with scribed aluminum tags. The Location Monument on which this notice is posted is situated within Section 24, Township 16 North, Range 13 West, Gila and Salt River Baseline and Meridian, Mohave County, Arizona.

This claim encompasses portions of the following legal subdivision (s) and is located by legal subdivision: E2 NW4 NW4 Section 24, Township 16 North, Range 13 West, Gila and Salt River Baseline and Meridian. The locality of this claim with reference to some natural object or permanent monument is as follows:

The North East corner of this claim is approximately 5280 feet North and 3960 feet West from the South East corner of Section 24, Township 16 North, Range 13 West, G.&SR.B.M. Amended

DATED AND POSTED ~~February 15-2019~~ this February 15-2019
BY: Jim Heilinger - Agent

PHOENIX, ARIZONA
2019 MAR 14 P 12:31
RECEIVED
AMC 453076



The above map depicts the W- 152 placer mining claim, which is located in Section(s) 24, Township 16 North, Range 13 West, Gila and Salt River Baseline and Meridian, Mohave County, Arizona. The claim corners and Location monuments are marked by 2 inch by 2 inch by 5 foot wooden post with aluminum tags. The bearings and distances between claims are depicted on the map.

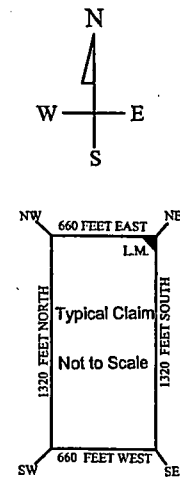
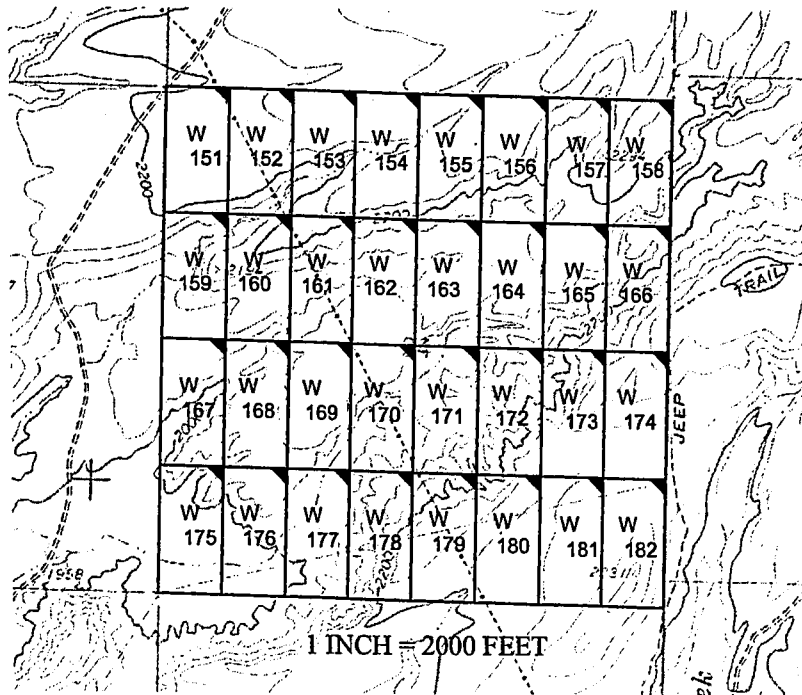
Filed at the request of and return to:
Zenolith LLC
P.O. Box 130
Arvada, Colorado 80001

RECEIVED
BLM AZ STATE OFFICE
2019 JAN 28 P 2:27
PHOENIX, ARIZONA

LOCATION NOTICE FOR PLACER MINING CLAIM

NOTICE IS HEREBY GIVIN that the W- 152 placer mining claim has been located by Zenolith LLC, whose current mailing address is P.O. Box 130, Arvada, Colorado 80001. The general course of this claim is North and South and is situated in Mohave County, Arizona. This claim is approximately 660 feet in width and 1320 feet in length and contains approximately 20 acres. This claim runs from the location monument on which the location notice is posted at the NE corner of the claim approximately 660 feet in a West direction to the West end line and 1320 feet in a South direction to the South end line. This claim is marked by four monuments, one at each corner of the claim, claim monuments are marked with 2"x2"x5' wood post with scribed aluminum tags. The Location Monument on which this notice is posted is situated within Section 24, Township 16 North, Range 13 West, Gila and Salt River Baseline and Meridian, Mohave County, Arizona. This claim encompasses portions of the following legal subdivision (s) and is located by legal subdivision: E2 NW4 NW4 Section 24, Township 16 North, Range 13 West, Gila and Salt River Baseline and Meridian. The locality of this claim with reference to some natural object or permanent monument is as follows: The North East corner of this claim is approximately 5280 feet North and 3960 feet West from the South East corner of Section 24, Township 16 North, Range 13 West, G.&SR.B.M. DATED AND POSTED on the ground this 23 day of November, 2018

BY: Dave Rowe
Dave Rowe, Agent



AMC453076

The above map depicts the W - 152 placer mining claim, which is located in Section(s) 24, Township 16 North, Range 13 West, Gila and Salt River Baseline and Meridian, Mohave County, Arizona. The claim corners and Location monuments are marked by 2 inch by 2 inch by 5 foot wooden post with aluminum tags. The bearings and distances between claims are depicted on the map.

After recording please return to
Zenolith (USA) LLC
PO Box 130
Arvada, CO 80001

FEE# 2019009527

OFFICIAL RECORDS
OF MOHAVE COUNTY
KRISTI BLAIR,
COUNTY RECORDER



02/27/2019 03:52 PM Fee: \$10.00

PAGE: 1 of 1

Amended Location Notice For Placer Mining Claim

Notice is hereby given that the W-153 placer mining claim of record at the AZ State office of the BLM under serial number AMC 453077 was amended by Zenolith (USA) LLC a Delaware Corp, owner thereof, whose address is PO Box 130, Arvada, CO 80001. The date of the original location and recording of the location notice in the Official Records of Mohave County, AZ are as follows:

Date of Location November 23, 2018 Fee# 2019002607

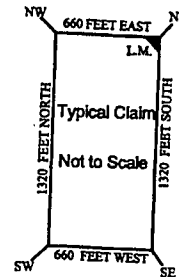
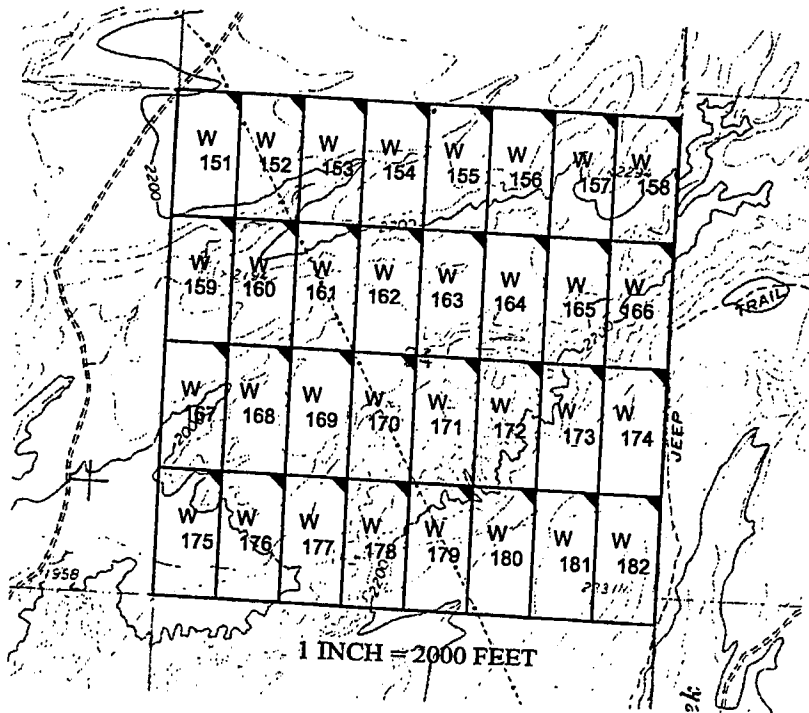
The purpose of this amendment is to correct the locator name to Zenolith (USA) LLC

NOTICE IS HEREBY GIVIN that the W- 153 placer mining claim has been located by Zenolith (USA) LLC whose current mailing address is P.O. Box 130, Arvada, Colorado 80001. The general course of this claim is North and South and is situated in Mohave County, Arizona. This claim is approximately 660 feet in width and 1320 feet in length and contains approximately 20 acres. This claim runs from the location monument on which the location notice is posted at the NE corner of the claim approximately 660 feet in a West direction to the West end line and 1320 feet in a South direction to the South end line. This claim is marked by four monuments, one at each corner of the claim, claim monuments are marked with 2"x2"x5' wood post with scribed aluminum tags. The Location Monument on which this notice is posted is situated within Section 24, Township 16 North, Range 13 West, Gila and Salt River Baseline and Meridian, Mohave County, Arizona. This claim encompasses portions of the following legal subdivision (s) and is located by legal subdivision: W2 NE4 NW4 Section 24, Township 16 North, Range 13 West, Gila and Salt River Baseline and Meridian. The locality of this claim with reference to some natural object or permanent monument is as follows: The North East corner of this claim is approximately 5280 feet North and 3300 feet West from the South East corner of Section 24, Township 16 North, Range 13 West, G.&SR.B.M. Amended, DATED AND POSTED ~~XXXXXX~~ this February 15-2019

BY: Jim Seelinger Agent

RECEIVED
2019 MAR 14 P 12:37
PHOENIX, ARIZONA

AMC 453077



The above map depicts the W- 153 placer mining claim, which is located in Section(s) 24, Township 16 North, Range 13 West, Gila and Salt River Baseline and Meridian, Mohave County, Arizona. The claim corners and Location monuments are marked by 2 inch by 2 inch by 5 foot wooden post with aluminum tags. The bearings and distances between claims are depicted on the map.

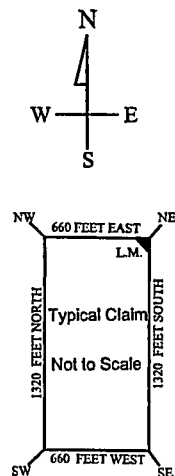
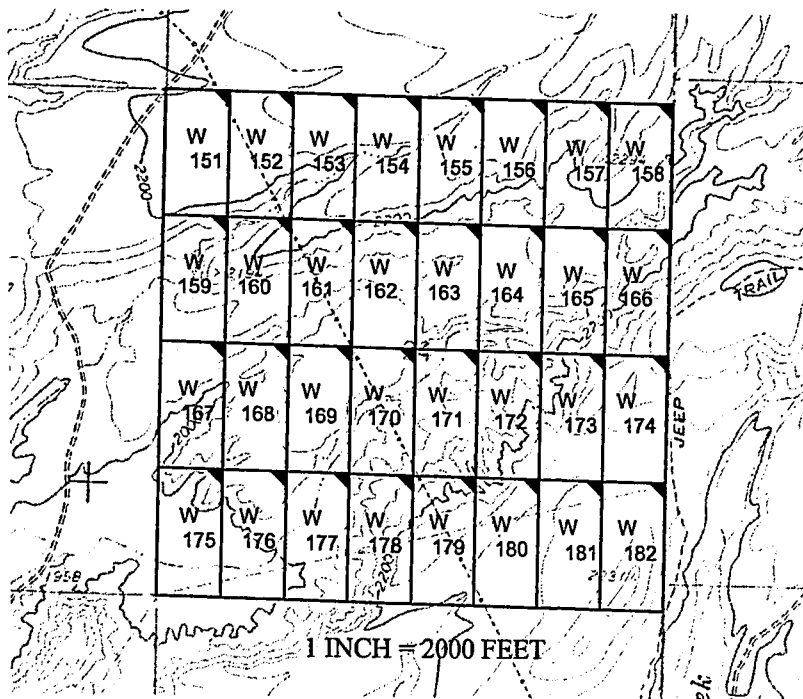
Filed at the request of and return to:
Zenolith LLC
P.O. Box 130
Arvada, Colorado 80001

RECEIVED
BLM AZ STATE OFFICE
2019 JAN 28 P 2:27
PHOENIX, ARIZONA

LOCATION NOTICE FOR PLACER MINING CLAIM

NOTICE IS HEREBY GIVIN that the W- 153 placer mining claim has been located by Zenolith LLC, whose current mailing address is P.O. Box 130, Arvada, Colorado 80001. The general course of this claim is North and South and is situated in Mohave County, Arizona. This claim is approximately 660 feet in width and 1320 feet in length and contains approximately 20 acres. This claim runs from the location monument on which the location notice is posted at the NE corner of the claim approximately 660 feet in a West direction to the West end line and 1320 feet in a South direction to the South end line. This claim is marked by four monuments, one at each corner of the claim, claim monuments are marked with 2"x2"x5' wood post with scribed aluminum tags. The Location Monument on which this notice is posted is situated within Section 24, Township 16 North, Range 13 West, Gila and Salt River Baseline and Meridian, Mohave County, Arizona. This claim encompasses portions of the following legal subdivision (s) and is located by legal subdivision: W2 NE4 NW4 Section 24, Township 16 North, Range 13 West, Gila and Salt River Baseline and Meridian. The locality of this claim with reference to some natural object or permanent monument is as follows: The North East corner of this claim is approximately 5280 feet North and 3300 feet West from the South East corner of Section 24, Township 16 North, Range 13 West, G.&SR.B.M. DATED AND POSTED on the ground this 23 day of November, 2018

BY: Dave Rowe
Dave Rowe, Agent



AMC453077

The above map depicts the W - 153 placer mining claim, which is located in Section(s) 24, Township 16 North, Range 13 West, Gila and Salt River Baseline and Meridian, Mohave County, Arizona. The claim corners and Location monuments are marked by 2 inch by 2 inch by 5 foot wooden post with aluminum tags. The bearings and distances between claims are depicted on the map.

After recording please return to
Zenolith (USA) LLC
PO Box 130
Arvada, CO 80001

FEE# 2019009528

OFFICIAL RECORDS
OF MOHAVE COUNTY
KRISTI BLAIR,
COUNTY RECORDER



02/27/2019 03:52 PM Fee: \$10.00

PAGE: 1 of 1

Amended Location Notice For Placer Mining Claim

Notice is hereby given that the W-154 placer mining claim of record at the AZ State office of the BLM under serial number AMC 453078 was amended by Zenolith (USA) LLC, a Delaware Corp, owner thereof, whose address is PO Box 130, Arvada, CO 80001. The date of the original location and recording of the location notice in the Official Records of Mohave County, AZ are as follows:

Date of Location November 23, 2018 Fee# 2019002608

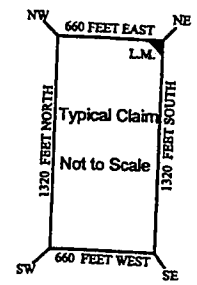
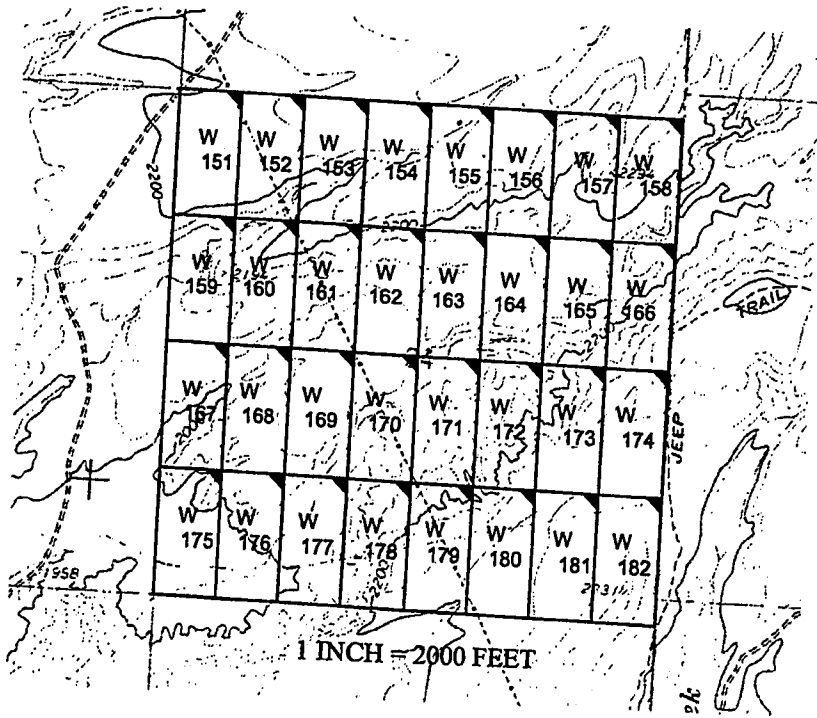
The purpose of this amendment is to correct the locator name to Zenolith (USA) LLC

NOTICE IS HEREBY GIVIN that the W- 154 placer mining claim has been located by Zenolith (USA) LLC whose current mailing address is P.O. Box 130, Arvada, Colorado 80001. The general course of this claim is North and South and is situated in Mohave County, Arizona. This claim is approximately 660 feet in width and 1320 feet in length and contains approximately 20 acres. This claim runs from the location monument on which the location notice is posted at the NE corner of the claim approximately 660 feet in a West direction to the West end line and 1320 feet in a South direction to the South end line. This claim is marked by four monuments, one at each corner of the claim, claim monuments are marked with 2"x2"x5' wood post with scribed aluminum tags. The Location Monument on which this notice is posted is situated within Section 24, Township 16 North, Range 13 West, Gila and Salt River Baseline and Meridian, Mohave County, Arizona. This claim encompasses portions of the following legal subdivision (s) and is located by legal subdivision: E2 NE4 NW4 Section 24, Township 16 North, Range 13 West, Gila and Salt River Baseline and Meridian. The locality of this claim with reference to some natural object or permanent monument is as follows: The North East corner of this claim is approximately 5280 feet North and 2640 feet West from the South East corner of Section 24, Township 16 North, Range 13 West, G.&SR.B.M. Amended,
DATED AND POSTED ~~February 15, 2019~~ this February 15-2019

BY: *Jim Heulinger*

AMC 453078

RECEIVED
FILM AND REGISTER SERVICE
2019 MAR 14 P 12: 32
PHOENIX, ARIZONA



The above map depicts the W- 154 placer mining claim, which is located in Section(s) 24, Township 16 North, Range 13 West, Gila and Salt River Baseline and Meridian, Mohave County, Arizona. The claim corners and Location monuments are marked by 2 inch by 2 inch by 5 foot wooden post with aluminum tags. The bearings and distances between claims are depicted on the map.

Filed at the request of and return to:
Zenolith LLC
P.O. Box 130
Arvada, Colorado 80001

RECEIVED
BLM AZ STATE OFFICE
2019 JAN 28 P 2:27
PHOENIX, ARIZONA

LOCATION NOTICE FOR PLACER MINING CLAIM

NOTICE IS HEREBY GIVIN that the W- 154 placer mining claim has been located by Zenolith LLC, whose current mailing address is P.O. Box 130, Arvada, Colorado 80001. The general course of this claim is North and South and is situated in Mohave County, Arizona. This claim is approximately 660 feet in width and 1320 feet in length and contains approximately 20 acres. This claim runs from the location monument on which the location notice is posted at the NE corner of the claim approximately 660 feet in a West direction to the West end line and 1320 feet in a South direction to the South end line. This claim is marked by four monuments, one at each corner of the claim, claim monuments are marked with 2"x2"x5' wood post with scribed aluminum tags.

The Location Monument on which this notice is posted is situated within Section 24, Township 16 North, Range 13 West, Gila and Salt River Baseline and Meridian, Mohave County, Arizona.

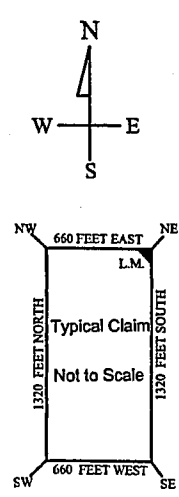
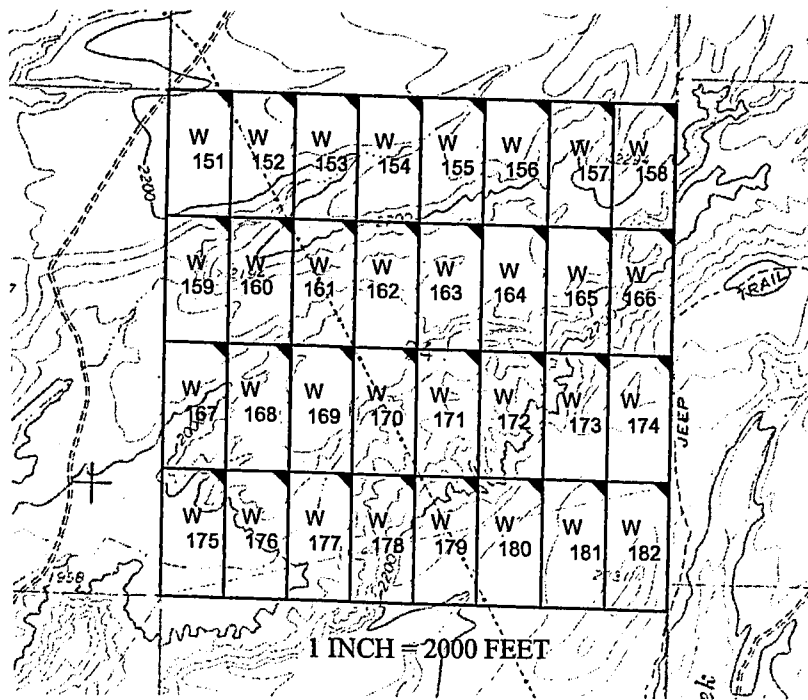
This claim encompasses portions of the following legal subdivision (s) and is located by legal subdivision: E2 NE4 NW4 Section 24, Township 16 North, Range 13 West, Gila and Salt River Baseline and Meridian.

The locality of this claim with reference to some natural object or permanent monument is as follows:

The North East corner of this claim is approximately 5280 feet North and 2640 feet West from the South East corner of Section 24, Township 16 North, Range 13 West, G.&SR.B.M.

DATED AND POSTED on the ground this 23 day of November, 2018

BY: Dave Rowe
Dave Rowe, Agent



AM0453078

The above map depicts the W- 154 placer mining claim, which is located in Section(s) 24, Township 16 North, Range 13 West, Gila and Salt River Baseline and Meridian, Mohave County, Arizona. The claim corners and Location monuments are marked by 2 inch by 2 inch by 5 foot wooden post with aluminum tags. The bearings and distances between claims are depicted on the map.

After recording please return to
Zenolith (USA) LLC
PO Box 130
Arvada, CO 80001

FEE# 2019009529

OFFICIAL RECORDS
OF MOHAVE COUNTY
KRISTI BLAIR,
COUNTY RECORDER



02/27/2019 03:52 PM Fee: \$10.00

PAGE: 1 of 1

Amended Location Notice For Placer Mining Claim

Notice is hereby given that the W-155 placer mining claim of record at the AZ State office of the BLM under serial number AMC 453079 was amended by Zenolith (USA) LLC a Delaware Corp, owner thereof, whose address is PO Box 130, Arvada, CO 80001. The date of the original location and recording of the location notice in the Official Records of Mohave County, AZ are as follows:

Date of Location Fee#
November 23, 2018 2019002609

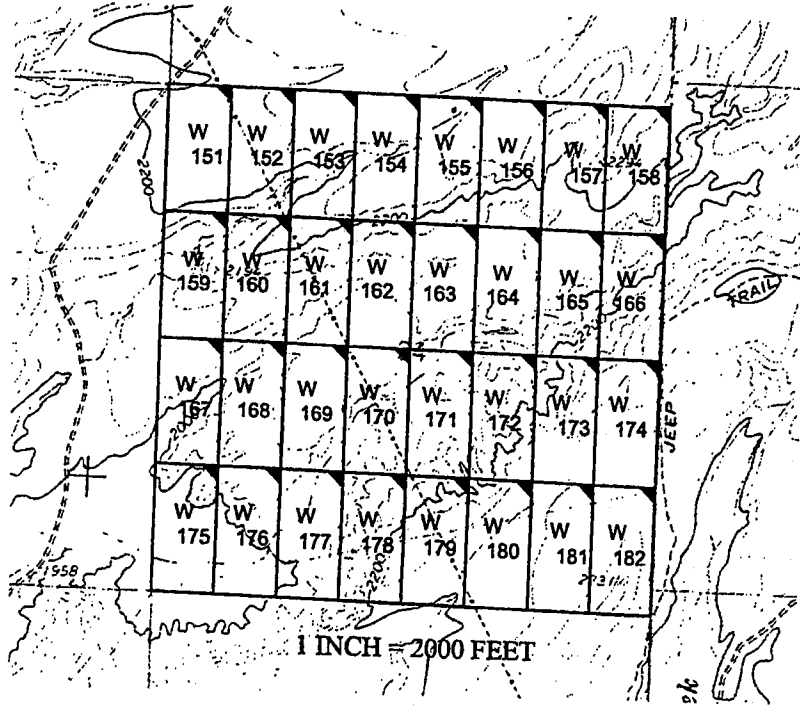
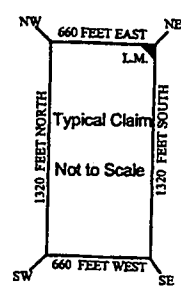
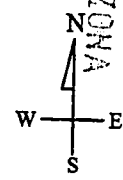
The purpose of this amendment is to correct the locator name to Zenolith (USA) LLC

NOTICE IS HEREBY GIVIN that the W- 155 placer mining claim has been located by Zenolith (USA) LLC whose current mailing address is P.O. Box 130, Arvada, Colorado 80001. The general course of this claim is North and South and is situated in Mohave County, Arizona. This claim is approximately 660 feet in width and 1320 feet in length and contains approximately 20 acres. This claim runs from the location monument on which the location notice is posted at the NE corner of the claim approximately 660 feet in a West direction to the West end line and 1320 feet in a South direction to the South end line. This claim is marked by four monuments, one at each corner of the claim, claim monuments are marked with 2"x2"x5' wood post with scribed aluminum tags. The Location Monument on which this notice is posted is situated within Section 24, Township 16 North, Range 13 West, Gila and Salt River Baseline and Meridian, Mohave County, Arizona. This claim encompasses portions of the following legal subdivision (s) and is located by legal subdivision: W2 NW 4 NE 4 Section 24, Township 16 North, Range 13 West, Gila and Salt River Baseline and Meridian. The locality of this claim with reference to some natural object or permanent monument is as follows: The North East corner of this claim is approximately 5280 feet North and 1980 feet West from the South East corner of Section 24, Township 16 North, Range 13 West, G.&SR.B.M. *Amended,* DATED AND POSTED ~~February 15, 2019~~ this February 15-2019

BY: *Jim Heulerger - Agent*

RECEIVED
CLERK OF SUPERIOR COURT
2019 MAR 14 P 12:32

PHOENIX, ARIZONA



The above map depicts the W - 155 placer mining claim, which is located in Section(s) 24, Township 16 North, Range 13 West, Gila and Salt River Baseline and Meridian, Mohave County, Arizona. The claim corners and Location monuments are marked by 2 inch by 2 inch by 5 foot wooden post with aluminum tags. The bearings and distances between claims are depicted on the map.

AMC 453079

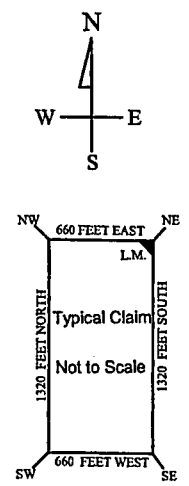
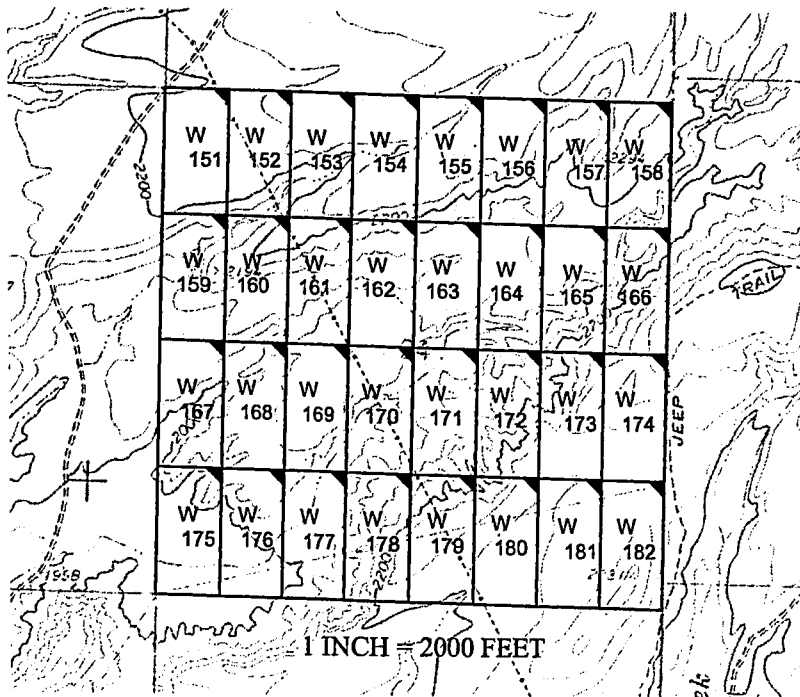
Filed at the request of and return to:
 Zenolith LLC
 P.O. Box 130
 Arvada, Colorado 80001

RECEIVED
 BLM AZ STATE OFFICE
 2019 JAN 28 P 2:27
 PHOENIX, ARIZONA

LOCATION NOTICE FOR PLACER MINING CLAIM

NOTICE IS HEREBY GIVIN that the W- 155 placer mining claim has been located by Zenolith LLC, whose current mailing address is P.O. Box 130, Arvada, Colorado 80001. The general course of this claim is North and South and is situated in Mohave County, Arizona. This claim is approximately 660 feet in width and 1320 feet in length and contains approximately 20 acres. This claim runs from the location monument on which the location notice is posted at the NE corner of the claim approximately 660 feet in a West direction to the West end line and 1320 feet in a South direction to the South end line. This claim is marked by four monuments, one at each corner of the claim, claim monuments are marked with 2"x2"x5' wood post with scribed aluminum tags. The Location Monument on which this notice is posted is situated within Section 24, Township 16 North, Range 13 West, Gila and Salt River Baseline and Meridian, Mohave County, Arizona. This claim encompasses portions of the following legal subdivision (s) and is located by legal subdivision: W2 NW4 NE4 Section 24, Township 16 North, Range 13 West, Gila and Salt River Baseline and Meridian. The locality of this claim with reference to some natural object or permanent monument is as follows: The North East corner of this claim is approximately 5280 feet North and 1980 feet West from the South East corner of Section 24, Township 16 North, Range 13 West, G.&SR.B.M. DATED AND POSTED on the ground this 23 day of November, 2018

BY: Dave Rowe
 Dave Rowe, Agent



AN0453079

The above map depicts the W - 155 placer mining claim, which is located in Section(s) 24, Township 16 North, Range 13 West, Gila and Salt River Baseline and Meridian, Mohave County, Arizona. The claim corners and Location monuments are marked by 2 inch by 2 inch by 5 foot wooden post with aluminum tags. The bearings and distances between claims are depicted on the map.

After recording please return to
Zenolith (USA) LLC
PO Box 130
Arvada, CO 80001

FEE# 2019009530

OFFICIAL RECORDS
OF MOHAVE COUNTY
KRISTI BLAIR,
COUNTY RECORDER



02/27/2019 03:52 PM Fee: \$10.00

PAGE: 1 of 1

Amended Location Notice For Placer Mining Claim

Notice is hereby given that the W-156 placer mining claim of record at the AZ State office of the BLM under serial number AMC 453080 was amended by Zenolith (USA) LLC, a Delaware Corp, owner thereof, whose address is PO Box 130, Arvada, CO 80001. The date of the original location and recording of the location notice in the Official Records of Mohave County, AZ are as follows:

Date of Location November 23, 2018 Fee# 2019002610

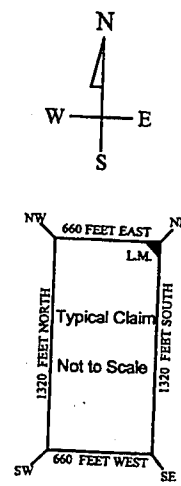
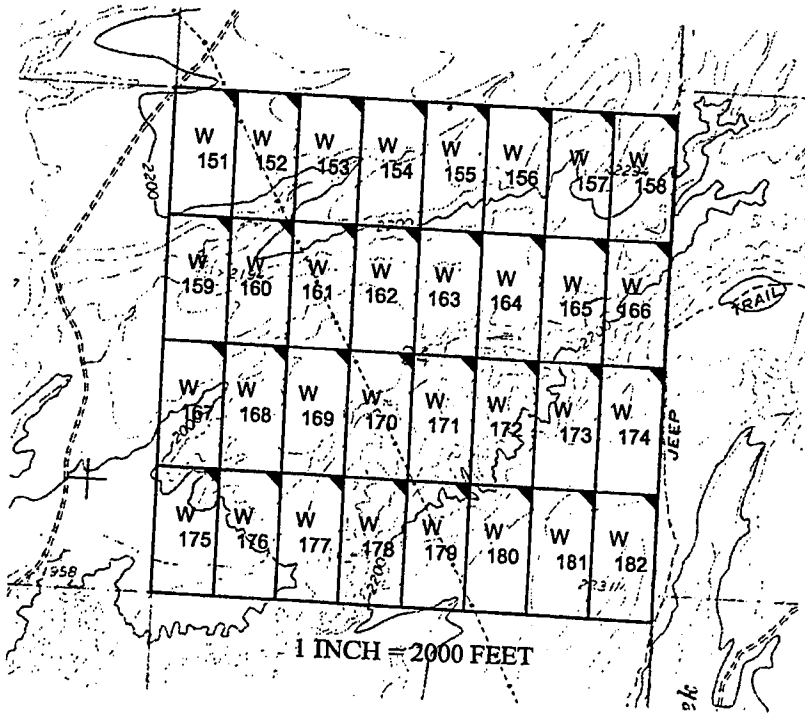
The purpose of this amendment is to correct the locator name to Zenolith (USA) LLC

NOTICE IS HEREBY GIVIN that the W- 156 placer mining claim has been located by Zenolith (USA) LLC whose current mailing address is P.O. Box 130, Arvada, Colorado 80001. The general course of this claim is North and South and is situated in Mohave County, Arizona. This claim is approximately 660 feet in width and 1320 feet in length and contains approximately 20 acres. This claim runs from the location monument on which the location notice is posted at the NE corner of the claim approximately 660 feet in a West direction to the West end line and 1320 feet in a South direction to the South end line. This claim is marked by four monuments, one at each corner of the claim, claim monuments are marked with 2"x2"x5' wood post with scribed aluminum tags. The Location Monument on which this notice is posted is situated within Section 24, Township 16 North, Range 13 West, Gila and Salt River Baseline and Meridian, Mohave County, Arizona. This claim encompasses portions of the following legal subdivision (s) and is located by legal subdivision: E2NW4 NE4 Section 24, Township 16 North, Range 13 West, Gila and Salt River Baseline and Meridian. The locality of this claim with reference to some natural object or permanent monument is as follows: The North East corner of this claim is approximately 5280 feet North and 1320 feet West from the South East corner of Section 24, Township 16 North, Range 13 West, G. & S.R.B. & M. DATED AND POSTED February 15-2019

BY: Jim Heninger - Agent

RECEIVED
MAR 14 P 12:32
GLENDALE, ARIZONA
Amended

AMC 453080



The above map depicts the W - 156 placer mining claim, which is located in Section(s) 24, Township 16 North, Range 13 West, Gila and Salt River Baseline and Meridian, Mohave County, Arizona. The claim corners and Location monuments are marked by 2 inch by 2 inch by 5 foot wooden post with aluminum tags. The bearings and distances between claims are depicted on the map.

Filed at the request of and return to:
 Zenolith LLC
 P.O. Box 130
 Arvada, Colorado 80001

RECEIVED
 BLM AZ STATE OFFICE
 2019 JAN 28 P 2:27
 PHOENIX, ARIZONA

LOCATION NOTICE FOR PLACER MINING CLAIM

NOTICE IS HEREBY GIVIN that the W- 156 placer mining claim has been located by Zenolith LLC, whose current mailing address is P.O. Box 130, Arvada, Colorado 80001. The general course of this claim is North and South and is situated in Mohave County, Arizona. This claim is approximately 660 feet in width and 1320 feet in length and contains approximately 20 acres. This claim runs from the location monument on which the location notice is posted at the NE corner of the claim approximately 660 feet in a West direction to the West end line and 1320 feet in a South direction to the South end line. This claim is marked by four monuments, one at each corner of the claim, claim monuments are marked with 2"x2"x5' wood post with scribed aluminum tags.

The Location Monument on which this notice is posted is situated within Section 24, Township 16 North, Range 13 West, Gila and Salt River Baseline and Meridian, Mohave County, Arizona.

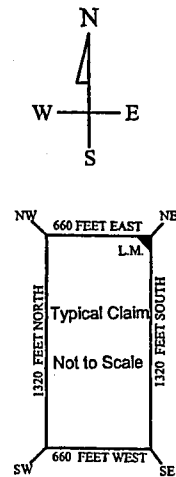
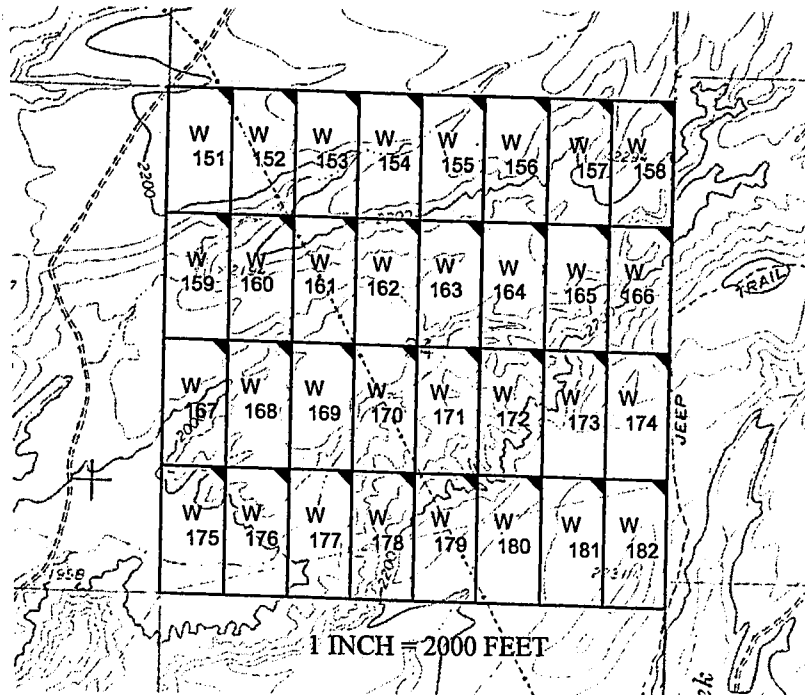
This claim encompasses portions of the following legal subdivision (s) and is located by legal subdivision: E2 NW4 NE4 Section 24, Township 16 North, Range 13 West, Gila and Salt River Baseline and Meridian.

The locality of this claim with reference to some natural object or permanent monument is as follows:

The North East corner of this claim is approximately 5280 feet North and 1320 feet West from the South East corner of Section 24, Township 16 North, Range 13 West, G.&SR.B.M.

DATED AND POSTED on the ground this 23 day of November, 2018

BY: Dave Rowe
 Dave Rowe, Agent



AMC 453080

The above map depicts the W- 156 placer mining claim, which is located in Section(s) 24, Township 16 North, Range 13 West, Gila and Salt River Baseline and Meridian, Mohave County, Arizona. The claim corners and Location monuments are marked by 2 inch by 2 inch by 5 foot wooden post with aluminum tags. The bearings and distances between claims are depicted on the map.

After recording please return to
Zenolith (USA) LLC
PO Box 130
Arvada, CO 80001

FEE# 2019009531

Amended Location Notice For Placer Mining Claim

Notice is hereby given that the W-157 placer mining claim of record at the AZ State office of the BLM under serial number AMC 453081 was amended by Zenolith (USA) LLC, a Delaware Corp, owner thereof, whose address is PO Box 130, Arvada, CO 80001. The date of the original location and recording of the location notice in the Official Records of Mohave County, AZ are as follows:

OFFICIAL RECORDS
OF MOHAVE COUNTY
KRISTI BLAIR,
COUNTY RECORDER



02/27/2019 03:52 PM Fee: \$10.00

Date of Location Fee#
November 23, 2018 2019002611

PAGE: 1 of 1

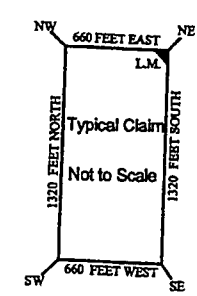
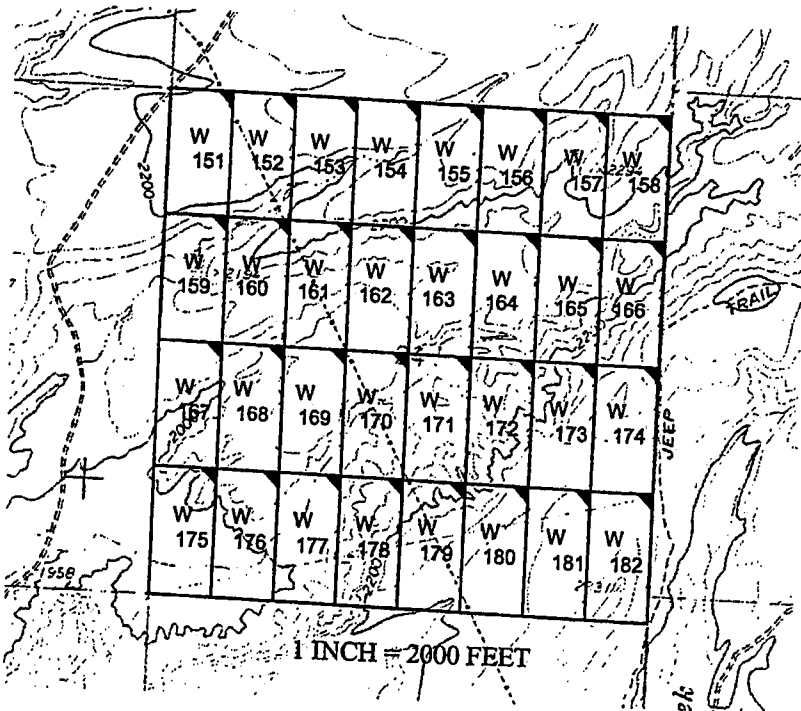
The purpose of this amendment is to correct the locator name to Zenolith (USA) LLC

NOTICE IS HEREBY GIVIN that the W-157 placer mining claim has been located by Zenolith (USA) LLC whose current mailing address is P.O. Box 130, Arvada, Colorado 80001. The general course of this claim is North and South and is situated in Mohave County, Arizona. This claim is approximately 660 feet in width and 1320 feet in length and contains approximately 20 acres. This claim runs from the location monument on which the location notice is posted at the NE corner of the claim approximately 660 feet in a West direction to the West end line and 1320 feet in a South direction to the South end line. This claim is marked by four monuments, one at each corner of the claim, claim monuments are marked with 2"x2"x5' wood post with scribed aluminum tags. The Location Monument on which this notice is posted is situated within Section 24, Township 16 North, Range 13 West, Gila and Salt River Baseline and Meridian, Mohave County, Arizona. This claim encompasses portions of the following legal subdivision (s) and is located by legal subdivision: W2 NE4 NE4 Section 24, Township 16 North, Range 13 West, Gila and Salt River Baseline and Meridian. The locality of this claim with reference to some natural object or permanent monument is as follows: The North East corner of this claim is approximately 5280 feet North and 660 feet West from the South East corner of Section 24, Township 16 North, Range 13 West, G.&S.R.B.M. Amended, DATED AND POSTED this February 15-2019

BY: *Jim Heninger - Agent*

Amc 453081

RECEIVED
BLM ARIZONA OFFICE
2019 MAR 14 P 12:32
PHOENIX, ARIZONA



The above map depicts the W-157 placer mining claim, which is located in Section(s) 24, Township 16 North, Range 13 West, Gila and Salt River Baseline and Meridian, Mohave County, Arizona. The claim corners and Location monuments are marked by 2 inch by 2 inch by 5 foot wooden post with aluminum tags. The bearings and distances between claims are depicted on the map.

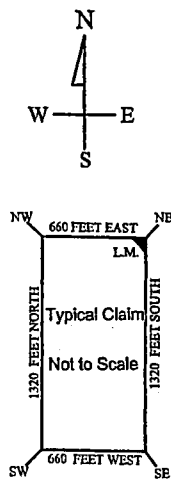
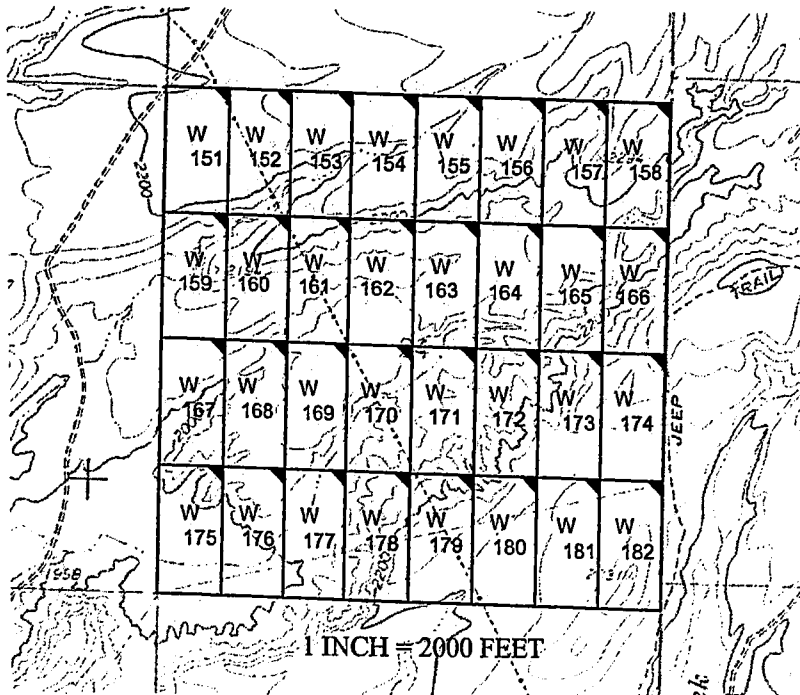
Filed at the request of and return to:
 Zenolith LLC
 P.O. Box 130
 Arvada, Colorado 80001

RECEIVED
 BLM AZ STATE OFFICE
 2019 JAN 28 P 2:27
 PHOENIX, ARIZONA

LOCATION NOTICE FOR PLACER MINING CLAIM

NOTICE IS HEREBY GIVIN that the W- 157 placer mining claim has been located by Zenolith LLC, whose current mailing address is P.O. Box 130, Arvada, Colorado 80001. The general course of this claim is North and South and is situated in Mohave County, Arizona. This claim is approximately 660 feet in width and 1320 feet in length and contains approximately 20 acres. This claim runs from the location monument on which the location notice is posted at the NE corner of the claim approximately 660 feet in a West direction to the West end line and 1320 feet in a South direction to the South end line. This claim is marked by four monuments, one at each corner of the claim, claim monuments are marked with 2"x2"x5' wood post with scribed aluminum tags. The Location Monument on which this notice is posted is situated within Section 24, Township 16 North, Range 13 West, Gila and Salt River Baseline and Meridian, Mohave County, Arizona. This claim encompasses portions of the following legal subdivision (s) and is located by legal subdivision: W2 NE4 NE4 Section 24, Township 16 North, Range 13 West, Gila and Salt River Baseline and Meridian. The locality of this claim with reference to some natural object or permanent monument is as follows: The North East corner of this claim is approximately 5280 feet North and 660 feet West from the South East corner of Section 24, Township 16 North, Range 13 West, G.&SR.B.M. DATED AND POSTED on the ground this 23 day of November, 2018

BY: Dave Rowe
 Dave Rowe, Agent



AMC453081

The above map depicts the W- 157 placer mining claim, which is located in Section(s) 24, Township 16 North, Range 13 West, Gila and Salt River Baseline and Meridian, Mohave County, Arizona. The claim corners and Location monuments are marked by 2 inch by 2 inch by 5 foot wooden post with aluminum tags. The bearings and distances between claims are depicted on the map.

After recording please return to
Zenolith (USA) LLC
PO Box 130
Arvada, CO 80001

Amended Location Notice For Placer Mining Claim

Notice is hereby given that the W-158 placer mining claim of record at the AZ State office of the BLM under serial number AMC 453082 was amended by Zenolith (USA) LLC, a Delaware Corp, owner thereof, whose address is PO Box 130, Arvada, CO 80001. The date of the original location and recording of the location notice in the Official Records of Mohave County, AZ are as follows:

Date of Location November 23, 2018 Fee# 2019002612

The purpose of this amendment is to correct the locator name to Zenolith (USA) LLC

FEE# 2019009532

OFFICIAL RECORDS
OF MOHAVE COUNTY
KRISTI BLAIR,
COUNTY RECORDER



02/27/2019 03:52 PM Fee: \$10.00

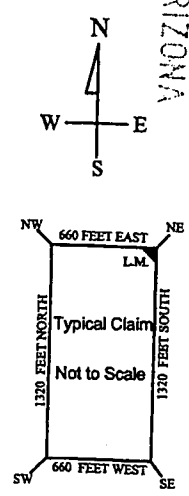
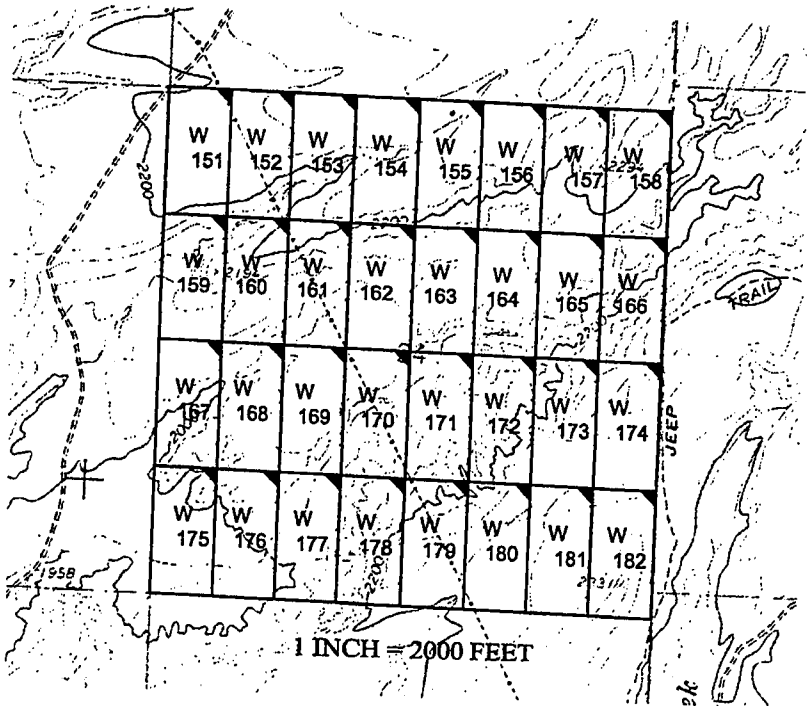
PAGE: 1 of 1

NOTICE IS HEREBY GIVIN that the W-158 placer mining claim has been located by Zenolith (USA) LLC whose current mailing address is P.O. Box 130, Arvada, Colorado 80001. The general course of this claim is North and South and is situated in Mohave County, Arizona. This claim is approximately 660 feet in width and 1320 feet in length and contains approximately 20 acres. This claim runs from the location monument on which the location notice is posted at the NE corner of the claim approximately 660 feet in a West direction to the West end line and 1320 feet in a South direction to the South end line. This claim is marked by four monuments, one at each corner of the claim, claim monuments are marked with 2"x2"x5' wood post with scribed aluminum tags. The Location Monument on which this notice is posted is situated within Section 24, Township 16 North, Range 13 West, Gila and Salt River Baseline and Meridian, Mohave County, Arizona. This claim encompasses portions of the following legal subdivision (s) and is located by legal subdivision: E2 NE4 NE4 Section 24, Township 16 North, Range 13 West, Gila and Salt River Baseline and Meridian. The locality of this claim with reference to some natural object or permanent monument is as follows: The North East corner of this claim is approximately 5280 feet North and 0 feet West from the South East corner of Section 24, Township 16 North, Range 13 West, G. & SR.B.M. Amended, DATED AND POSTED ~~February 15-2019~~ this February 15-2019

BY: Jeri Gulinger - Agent

RECEIVED
BLM ARIZONA OFFICE
2019 MAR 14 P 12:32
PHOENIX, ARIZONA

AMC 453082



The above map depicts the W-158 placer mining claim, which is located in Section(s) 24, Township 16 North, Range 13 West, Gila and Salt River Baseline and Meridian, Mohave County, Arizona. The claim corners and Location monuments are marked by 2 inch by 2 inch by 5 foot wooden post with aluminum tags. The bearings and distances between claims are depicted on the map.

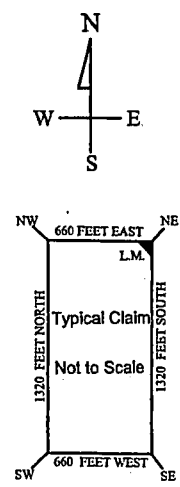
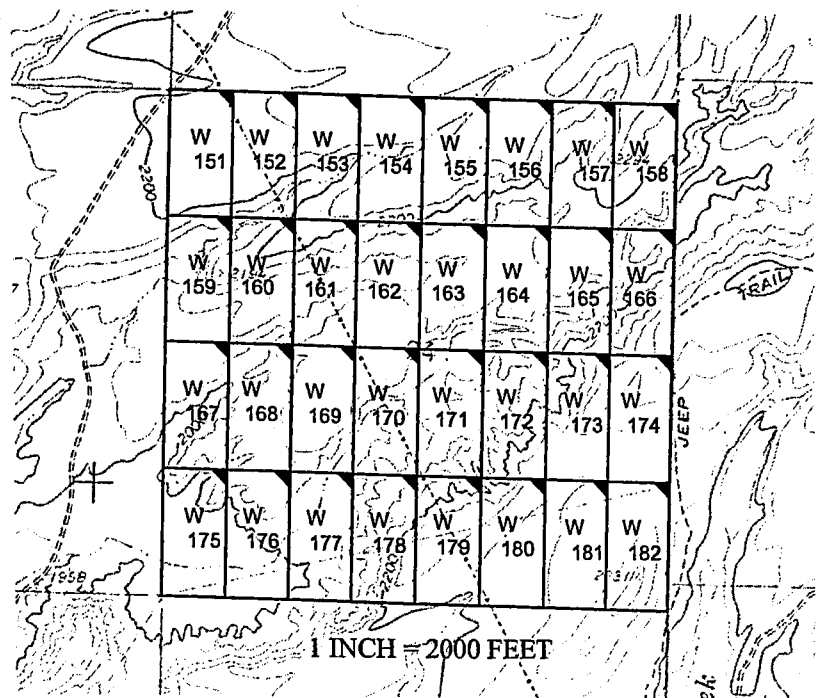
Filed at the request of and return to:
 Zenolith LLC
 P.O. Box 130
 Arvada, Colorado 80001

RECEIVED
 BLM AZ STATE OFFICE
 2019 JAN 28 P 2:27
 PHOENIX, ARIZONA

LOCATION NOTICE FOR PLACER MINING CLAIM

NOTICE IS HEREBY GIVIN that the W- 158 placer mining claim has been located by Zenolith LLC, whose current mailing address is P.O. Box 130, Arvada, Colorado 80001. The general course of this claim is North and South and is situated in Mohave County, Arizona. This claim is approximately 660 feet in width and 1320 feet in length and contains approximately 20 acres. This claim runs from the location monument on which the location notice is posted at the NE corner of the claim approximately 660 feet in a West direction to the West end line and 1320 feet in a South direction to the South end line. This claim is marked by four monuments, one at each corner of the claim, claim monuments are marked with 2"x2"x5' wood post with scribed aluminum tags. The Location Monument on which this notice is posted is situated within Section 24, Township 16 North, Range 13 West, Gila and Salt River Baseline and Meridian, Mohave County, Arizona. This claim encompasses portions of the following legal subdivision (s) and is located by legal subdivision: E2 NE4 NE4 Section 24, Township 16 North, Range 13 West, Gila and Salt River Baseline and Meridian. The locality of this claim with reference to some natural object or permanent monument is as follows: The North East corner of this claim is approximately 5280 feet North and 0 feet West from the South East corner of Section 24, Township 16 North, Range 13 West, G.&SR.B.M. DATED AND POSTED on the ground this 23 day of November, 2018

BY: Dave Rowe
 Dave Rowe, Agent



AMC453082

The above map depicts the W- 158 placer mining claim, which is located in Section(s) 24, Township 16 North, Range 13 West. Gila and Salt River Baseline and Meridian, Mohave County, Arizona. The claim corners and Location monuments are marked by 2 inch by 2 inch by 5 foot wooden post with aluminum tags. The bearings and distances between claims are depicted on the map.

After recording please return to
Zenolith (USA) LLC
PO Box 130
Arvada, CO 80001

FEE# 2019009533

OFFICIAL RECORDS
OF MOHAVE COUNTY
KRISTI BLAIR,
COUNTY RECORDER



02/27/2019 03:52 PM Fee: \$10.00

PAGE: 1 of 1

Amended Location Notice For Placer Mining Claim

Notice is hereby given that the W-159 placer mining claim of record at the AZ State office of the BLM under serial number AMC 453083 was amended by Zenolith (USA) LLC, a Delaware Corp, owner thereof, whose address is PO Box 130, Arvada, CO 80001. The date of the original location and recording of the location notice in the Official Records of Mohave County, AZ are as follows:

Date of Location	Fee#
November 23, 2018	2019002613

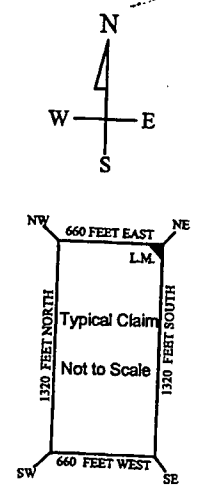
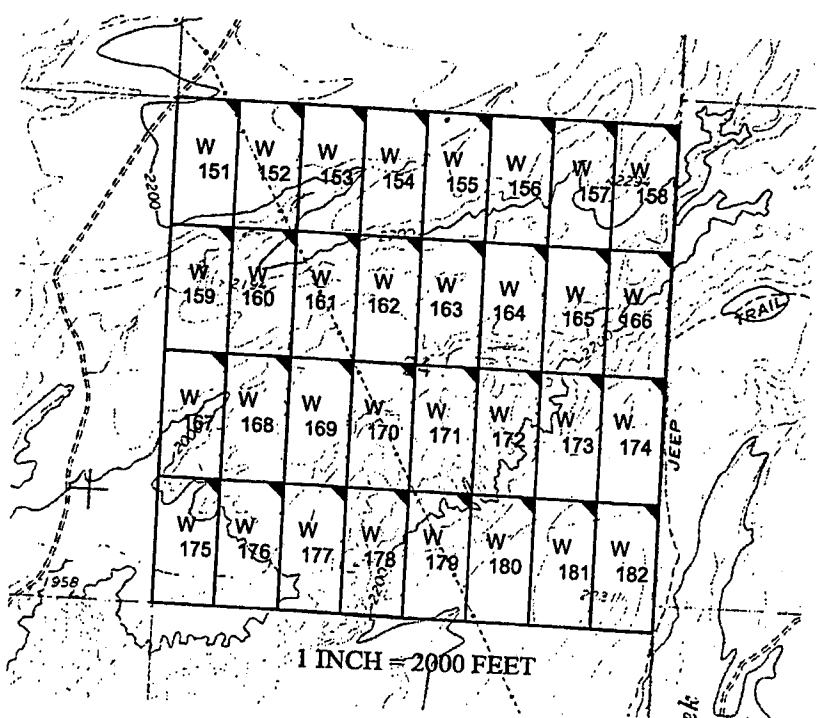
The purpose of this amendment is to correct the locator name to Zenolith (USA) LLC

NOTICE IS HEREBY GIVIN that the W- 159 placer mining claim has been located by Zenolith (USA) LLC whose current mailing address is P.O. Box 130, Arvada, Colorado 80001. The general course of this claim is North and South and is situated in Mohave County, Arizona. This claim is approximately 660 feet in width and 1320 feet in length and contains approximately 20 acres. This claim runs from the location monument on which the location notice is posted at the NE corner of the claim approximately 660 feet in a West direction to the West end line and 1320 feet in a South direction to the South end line. This claim is marked by four monuments, one at each corner of the claim, claim monuments are marked with 2"x2"x5' wood post with scribed aluminum tags. The Location Monument on which this notice is posted is situated within Section 24, Township 16 North, Range 13 West, Gila and Salt River Baseline and Meridian, Mohave County, Arizona. This claim encompasses portions of the following legal subdivision (s) and is located by legal subdivision: W2 SW4 NW4 Section 24, Township 16 North, Range 13 West, Gila and Salt River Baseline and Meridian. The locality of this claim with reference to some natural object or permanent monument is as follows: The North East corner of this claim is approximately 3960 feet North and 4620 feet West from the South East corner of Section 24, Township 16 North, Range 13 West, G. & S.R.B.M. Amended, DATED AND POSTED February 15-2019

BY: *Jiri Heulinger - Agent*

RECEIVED
LM & SR BLM
2019 MAR 14 P 12:32
PHOENIX, ARIZONA

AMC 453083



The above map depicts the W- 159 placer mining claim, which is located in Section(s) 24, Township 16 North, Range 13 West, Gila and Salt River Baseline and Meridian, Mohave County, Arizona. The claim corners and Location monuments are marked by 2 inch by 2 inch by 5 foot wooden post with aluminum tags. The bearings and distances between claims are depicted on the map.

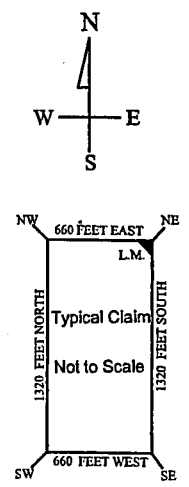
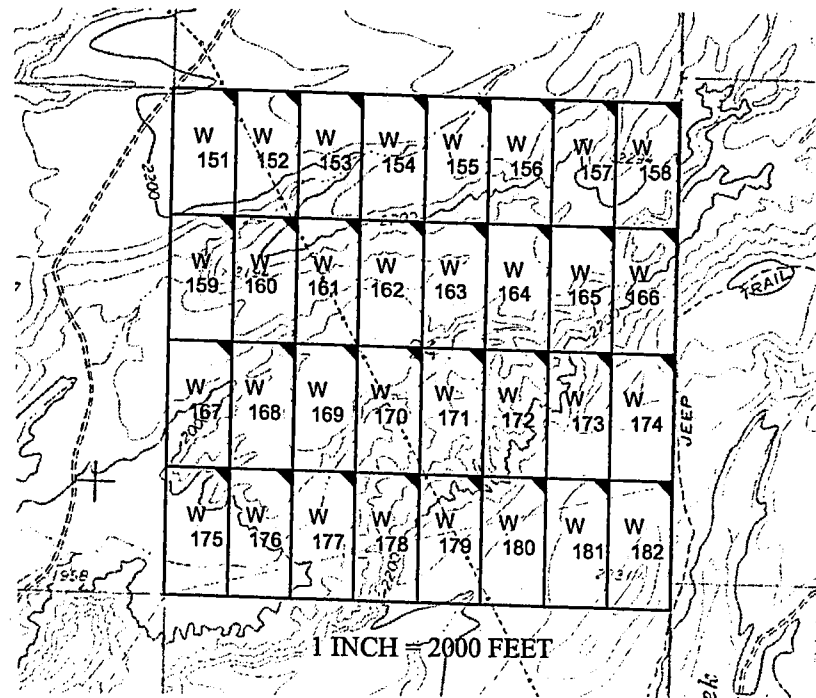
RECEIVED
BLM AZ STATE OFFICE
2019 JAN 28 P 2:27
PHOENIX, ARIZONA

Filed at the request of and return to:
Zenolith LLC
P.O. Box 130
Arvada, Colorado 80001

LOCATION NOTICE FOR PLACER MINING CLAIM

NOTICE IS HEREBY GIVIN that the W- 159 placer mining claim has been located by Zenolith LLC, whose current mailing address is P.O. Box 130, Arvada, Colorado 80001. The general course of this claim is North and South and is situated in Mohave County, Arizona. This claim is approximately 660 feet in width and 1320 feet in length and contains approximately 20 acres. This claim runs from the location monument on which the location notice is posted at the NE corner of the claim approximately 660 feet in a West direction to the West end line and 1320 feet in a South direction to the South end line. This claim is marked by four monuments, one at each corner of the claim, claim monuments are marked with 2"x2"x5' wood post with scribed aluminum tags. The Location Monument on which this notice is posted is situated within Section 24, Township 16 North, Range 13 West, Gila and Salt River Baseline and Meridian, Mohave County, Arizona. This claim encompasses portions of the following legal subdivision (s) and is located by legal subdivision: W2 SW4 NW4 Section 24, Township 16 North, Range 13 West, Gila and Salt River Baseline and Meridian. The locality of this claim with reference to some natural object or permanent monument is as follows: The North East corner of this claim is approximately 3960 feet North and 4620 feet West from the South East corner of Section 24, Township 16 North, Range 13 West, G.&SR.B.M. DATED AND POSTED on the ground this 23 day of November, 2018

BY: Dave Rowe
Dave Rowe, Agent



AMC453083

The above map depicts the W- 159 placer mining claim, which is located in Section(s) 24, Township 16 North, Range 13 West, Gila and Salt River Baseline and Meridian, Mohave County, Arizona. The claim corners and Location monuments are marked by 2 inch by 2 inch by 5 foot wooden post with aluminum tags. The bearings and distances between claims are depicted on the map.

After recording please return to
Zenolith (USA) LLC
PO Box 130
Arvada, CO 80001

Amended Location Notice For Placer Mining Claim

Notice is hereby given that the W-160 placer mining claim of record at the AZ State office of the BLM under serial number AMC 453084 was amended by Zenolith (USA) LLC, a Delaware Corp, owner thereof, whose address is PO Box 130, Arvada, CO 80001. The date of the original location and recording of the location notice in the Official Records of Mohave County, AZ are as follows:

Date of Location Fee#
November 23, 2018 2019002614

The purpose of this amendment is to correct the locator name to Zenolith (USA) LLC

FEE# 2019009534

OFFICIAL RECORDS
OF MOHAVE COUNTY
KRISTI BLAIR,
COUNTY RECORDER

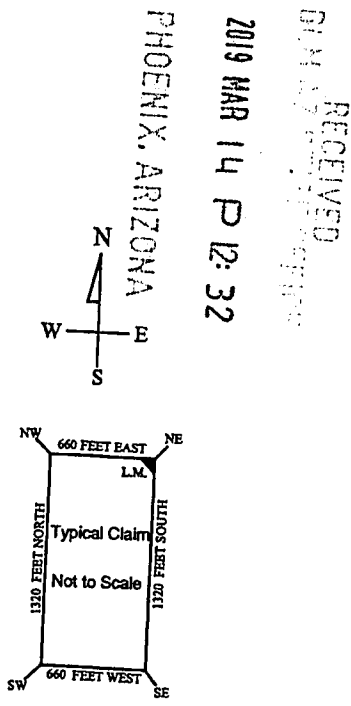
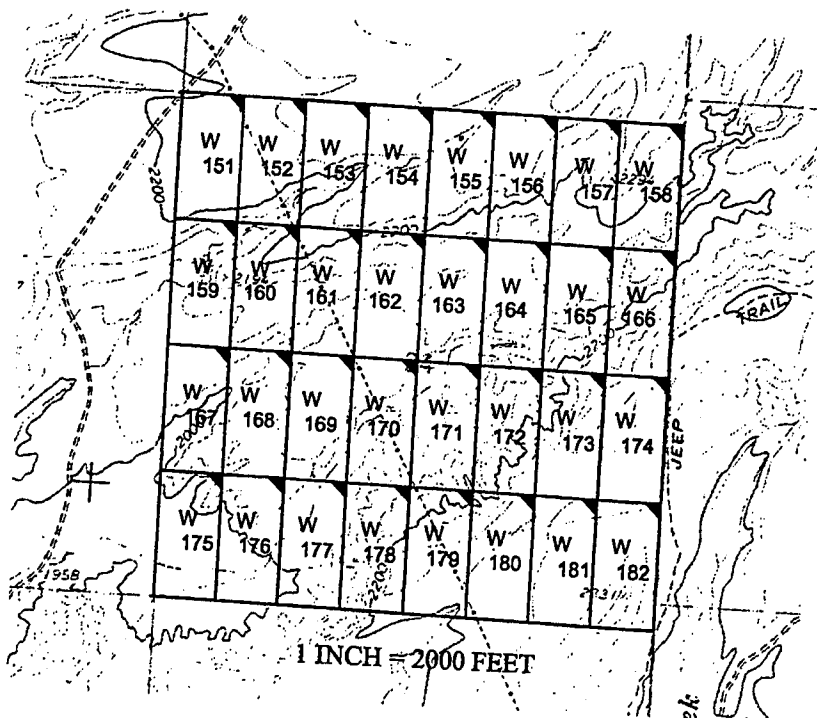


02/27/2019 03:52 PM Fee: \$10.00

PAGE: 1 of 1

NOTICE IS HEREBY GIVIN that the W- 160 placer mining claim has been located by Zenolith (USA) LLC whose current mailing address is P.O. Box 130, Arvada, Colorado 80001. The general course of this claim is North and South and is situated in Mohave County, Arizona. This claim is approximately 660 feet in width and 1320 feet in length and contains approximately 20 acres. This claim runs from the location monument on which the location notice is posted at the NE corner of the claim approximately 660 feet in a West direction to the West end line and 1320 feet in a South direction to the South end line. This claim is marked by four monuments, one at each corner of the claim, claim monuments are marked with 2"x2"x5' wood post with scribed aluminum tags. The Location Monument on which this notice is posted is situated within Section 24, Township 16 North, Range 13 West, Gila and Salt River Baseline and Meridian, Mohave County, Arizona. This claim encompasses portions of the following legal subdivision (s) and is located by legal subdivision: E2 SW4 NW4 Section 24, Township 16 North, Range 13 West, Gila and Salt River Baseline and Meridian. The locality of this claim with reference to some natural object or permanent monument is as follows: The North East corner of this claim is approximately 3960 feet North and 3960 feet West from the South East corner of Section 24, Township 16 North, Range 13 West, G.&SR.B.M. Amended, DATED AND POSTED ~~on~~ this February 15-2019

BY: *Jim Haulinger - Agent*



AMC 453084

The above map depicts the W - 160 placer mining claim, which is located in Section(s) 24, Township 16 North, Range 13 West, Gila and Salt River Baseline and Meridian, Mohave County, Arizona. The claim corners and Location monuments are marked by 2 inch by 2 inch by 5 foot wooden post with aluminum tags. The bearings and distances between claims are depicted on the map.

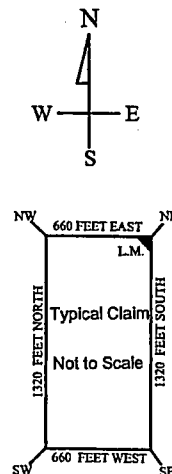
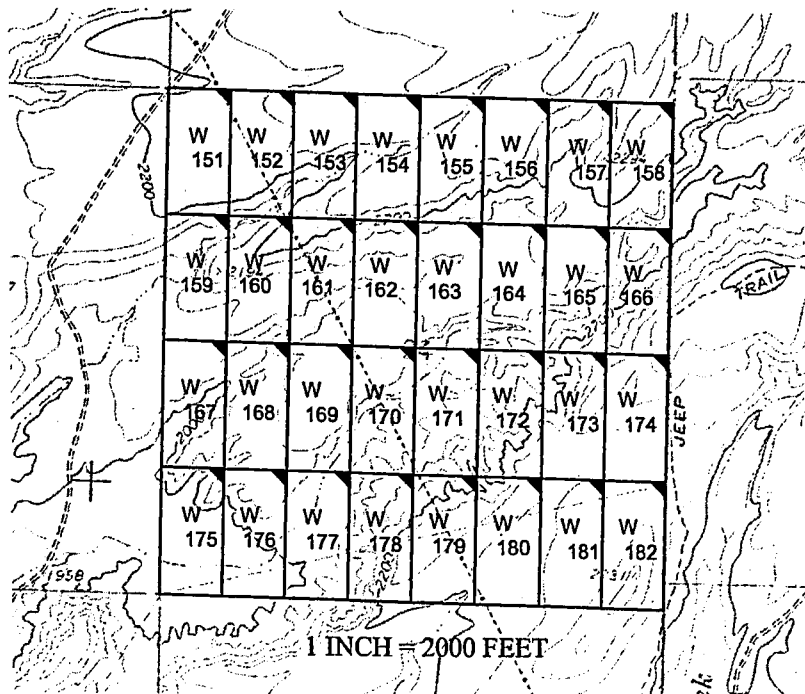
Filed at the request of and return to:
Zenolith LLC
P.O. Box 130
Arvada, Colorado 80001

RECEIVED
BLM AZ STATE OFFICE
2019 JAN 28 P 2:27
PHOENIX, ARIZONA

LOCATION NOTICE FOR PLACER MINING CLAIM

NOTICE IS HEREBY GIVIN that the W- 160 placer mining claim has been located by Zenolith LLC, whose current mailing address is P.O. Box 130, Arvada, Colorado 80001. The general course of this claim is North and South and is situated in Mohave County, Arizona. This claim is approximately 660 feet in width and 1320 feet in length and contains approximately 20 acres. This claim runs from the location monument on which the location notice is posted at the NE corner of the claim approximately 660 feet in a West direction to the West end line and 1320 feet in a South direction to the South end line. This claim is marked by four monuments, one at each corner of the claim, claim monuments are marked with 2"x2"x5' wood post with scribed aluminum tags. The Location Monument on which this notice is posted is situated within Section 24, Township 16 North, Range 13 West, Gila and Salt River Baseline and Meridian, Mohave County, Arizona. This claim encompasses portions of the following legal subdivision (s) and is located by legal subdivision: E2 SW4 NW4 Section 24, Township 16 North, Range 13 West, Gila and Salt River Baseline and Meridian. The locality of this claim with reference to some natural object or permanent monument is as follows: The North East corner of this claim is approximately 3960 feet North and 3960 feet West from the South East corner of Section 24, Township 16 North, Range 13 West, G.&SR.B.M. DATED AND POSTED on the ground this 23 day of November, 2018

BY: Dave Rowe
Dave Rowe, Agent



AMC453084

The above map depicts the W- 160 placer mining claim, which is located in Section(s) 24, Township 16 North, Range 13 West, Gila and Salt River Baseline and Meridian, Mohave County, Arizona. The claim corners and Location monuments are marked by 2 inch by 2 inch by 5 foot wooden post with aluminum tags. The bearings and distances between claims are depicted on the map.

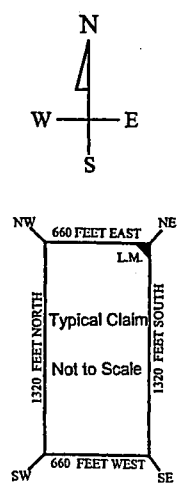
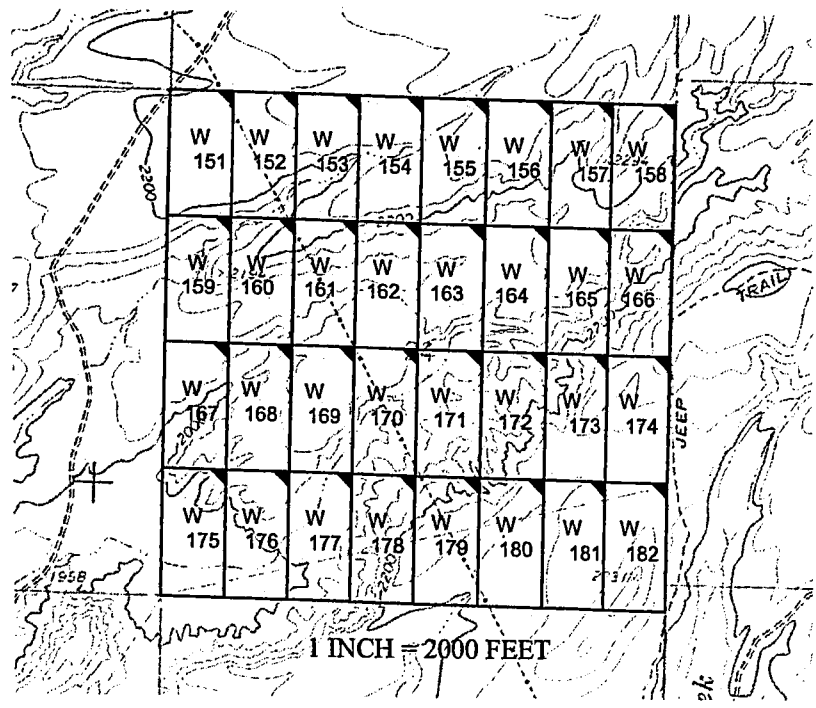
Filed at the request of and return to:
Zenolith LLC
P.O. Box 130
Arvada, Colorado 80001

RECEIVED
BLM AZ STATE OFFICE
2019 JAN 28 P 2:28
PHOENIX, ARIZONA

LOCATION NOTICE FOR PLACER MINING CLAIM

NOTICE IS HEREBY GIVIN that the W- 161 placer mining claim has been located by Zenolith LLC, whose current mailing address is P.O. Box 130, Arvada, Colorado 80001. The general course of this claim is North and South and is situated in Mohave County, Arizona. This claim is approximately 660 feet in width and 1320 feet in length and contains approximately 20 acres. This claim runs from the location monument on which the location notice is posted at the NE corner of the claim approximately 660 feet in a West direction to the West end line and 1320 feet in a South direction to the South end line. This claim is marked by four monuments, one at each corner of the claim, claim monuments are marked with 2"x2"x5' wood post with scribed aluminum tags. The Location Monument on which this notice is posted is situated within Section 24, Township 16 North, Range 13 West, Gila and Salt River Baseline and Meridian, Mohave County, Arizona. This claim encompasses portions of the following legal subdivision (s) and is located by legal subdivision: W2 SE4 NW4 Section 24, Township 16 North, Range 13 West, Gila and Salt River Baseline and Meridian. The locality of this claim with reference to some natural object or permanent monument is as follows: The North East corner of this claim is approximately 3960 feet North and 3300 feet West from the South East corner of Section 24, Township 16 North, Range 13 West, G.&SR.B.M. DATED AND POSTED on the ground this 23 day of November, 2018

BY: Dave Rowe
Dave Rowe, Agent



AMC453085

The above map depicts the W- 161 placer mining claim, which is located in Section(s) 24, Township 16 North, Range 13 West, Gila and Salt River Baseline and Meridian, Mohave County, Arizona. The claim corners and Location monuments are marked by 2 inch by 2 inch by 5 foot wooden post with aluminum tags. The bearings and distances between claims are depicted on the map.

After recording please return to
Zenolith (USA) LLC
PO Box 130
Arvada, CO 80001

FEE# 2019009535

OFFICIAL RECORDS
OF MOHAVE COUNTY
KRISTI BLAIR,
COUNTY RECORDER



02/27/2019 03:52 PM Fee: \$10.00

PAGE: 1 of 1

Amended Location Notice For Placer Mining Claim

Notice is hereby given that the W-161 placer mining claim of record at the AZ State office of the BLM under serial number AMC 453085 was amended by Zenolith (USA) LLC, a Delaware Corp, owner thereof, whose address is PO Box 130, Arvada, CO 80001. The date of the original location and recording of the location notice in the Official Records of Mohave County, AZ are as follows:

Date of Location Fee#
November 23, 2018 2019002615

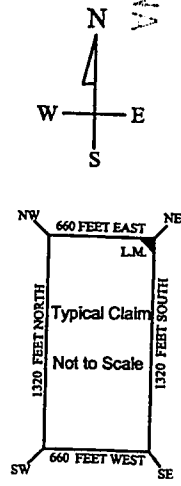
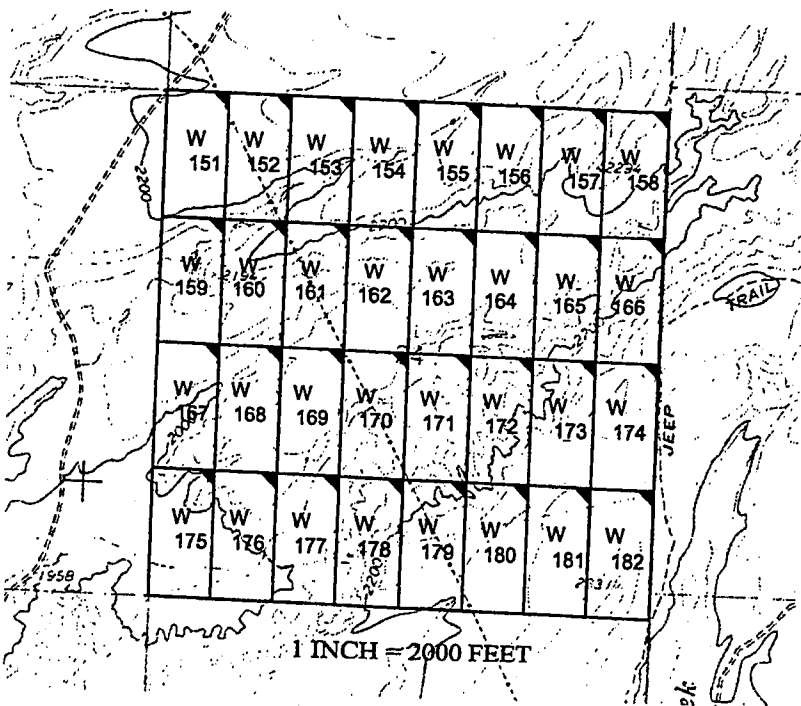
The purpose of this amendment is to correct the locator name to Zenolith (USA) LLC

NOTICE IS HEREBY GIVIN that the W-161 placer mining claim has been located by Zenolith (USA) LLC whose current mailing address is P.O. Box 130, Arvada, Colorado 80001. The general course of this claim is North and South and is situated in Mohave County, Arizona. This claim is approximately 660 feet in width and 1320 feet in length and contains approximately 20 acres. This claim runs from the location monument on which the location notice is posted at the NE corner of the claim approximately 660 feet in a West direction to the West end line and 1320 feet in a South direction to the South end line. This claim is marked by four monuments, one at each corner of the claim, claim monuments are marked with 2"x2"x5' wood post with scribed aluminum tags. The Location Monument on which this notice is posted is situated within Section 24, Township 16 North, Range 13 West, Gila and Salt River Baseline and Meridian, Mohave County, Arizona. This claim encompasses portions of the following legal subdivision (s) and is located by legal subdivision: W2 SE4 NW4 Section 24, Township 16 North, Range 13 West, Gila and Salt River Baseline and Meridian. The locality of this claim with reference to some natural object or permanent monument is as follows: The North East corner of this claim is approximately 3960 feet North and 3300 feet West from the South East corner of Section 24, Township 16 North, Range 13 West, G.&SR.B.M. *Amended,*
DATED AND POSTED ~~on~~ this February 15-2019

AMC 453085

BY: *Jim Henning Agent*

RECEIVED
BLM ARIZONA OFFICE
2019 MAR 14 P 12:32
PHOENIX, ARIZONA



The above map depicts the W-161 placer mining claim, which is located in Section(s) 24, Township 16 North, Range 13 West, Gila and Salt River Baseline and Meridian, Mohave County, Arizona. The claim corners and Location monuments are marked by 2 inch by 2 inch by 5 foot wooden post with aluminum tags. The bearings and distances between claims are depicted on the map.

After recording please return to
Zenolith (USA) LLC
PO Box 130
Arvada, CO 80001

Amended Location Notice For Placer Mining Claim

Notice is hereby given that the W-162 placer mining claim of record at the AZ State office of the BLM under serial number AMC 453086 was amended by Zenolith (USA) LLC a Delaware Corp, owner thereof, whose address is PO Box 130, Arvada, CO 80001. The date of the original location and recording of the location notice in the Official Records of Mohave County, AZ are as follows:

Date of Location November 23, 2018 Fee# 2019002616

The purpose of this amendment is to correct the locator name to Zenolith (USA) LLC

FEE# 2019009536

OFFICIAL RECORDS
OF MOHAVE COUNTY
KRISTI BLAIR,
COUNTY RECORDER



02/27/2019 03:52 PM Fee: \$10.00

PAGE: 1 of 1

NOTICE IS HEREBY GIVIN that the W- 162 placér mining claim has been located by Zenolith (USA) LLC whose current mailing address is P.O. Box 130, Arvada, Colorado 80001. The general course of this claim is North and South and is situated in Mohave County, Arizona. This claim is approximately 660 feet in width and 1320 feet in length and contains approximately 20 acres. This claim runs from the location monument on which the location notice is posted at the NE corner of the claim approximately 660 feet in a West direction to the West end line and 1320 feet in a South direction to the South end line. This claim is marked by four monuments, one at each corner of the claim, claim monuments are marked with 2"x2"x5' wood post with scribed aluminum tags. The Location Monument on which this notice is posted is situated within Section 24, Township 16 North, Range 13 West, Gila and Salt River Baseline and Meridian, Mohave County, Arizona. This claim encompasses portions of the following legal subdivision (s) and is located by legal subdivision: E2 SE4 NW4 Section 24, Township 16 North, Range 13 West, Gila and Salt River Baseline and Meridian. The locality of this claim with reference to some natural object or permanent monument is as follows: The North East corner of this claim is approximately 3960 feet North and 2640 feet West from the South East corner of Section 24, Township 16 North, Range 13 West, G.&SR.B.M. Amended,
DATED AND POSTED ~~February 15, 2019~~ this February 15, 2019

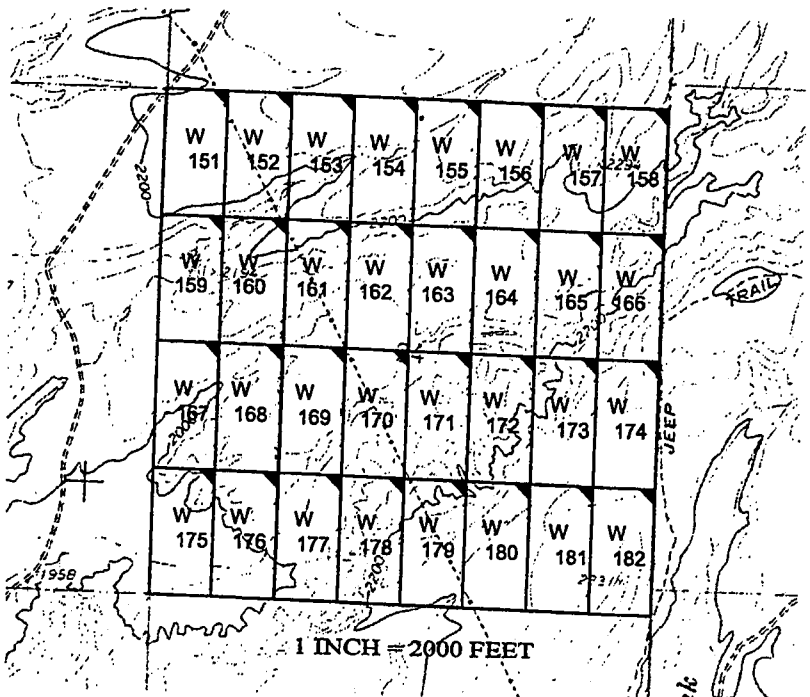
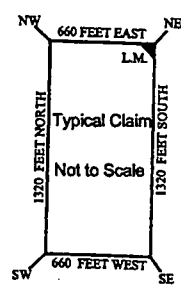
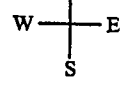
BY: *Jim Sealing Agent*

AMC 453086

RECEIVED
BLM ARIZONA OFFICE

2019 MAR 14 P 12:32

PHOENIX, ARIZONA



The above map depicts the W- 162 placer mining claim, which is located in Section(s) 24, Township 16 North, Range 13 West, Gila and Salt River Baseline and Meridian, Mohave County, Arizona. The claim corners and Location monuments are marked by 2 inch by 2 inch by 5 foot wooden post with aluminum tags. The bearings and distances between claims are depicted on the map.

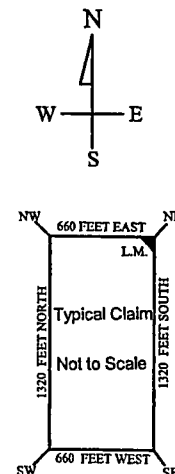
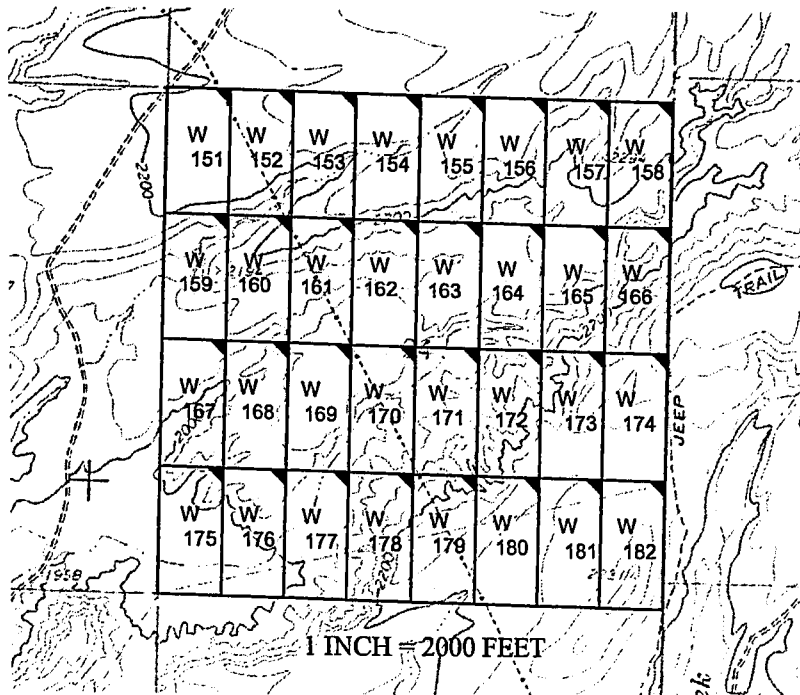
Filed at the request of and return to:
Zenolith LLC
P.O. Box 130
Arvada, Colorado 80001

RECEIVED
BLM AZ STATE OFFICE
2019 JAN 28 P 2:28
PHOENIX, ARIZONA

LOCATION NOTICE FOR PLACER MINING CLAIM

NOTICE IS HEREBY GIVIN that the W- 162 placer mining claim has been located by Zenolith LLC, whose current mailing address is P.O. Box 130, Arvada, Colorado 80001. The general course of this claim is North and South and is situated in Mohave County, Arizona. This claim is approximately 660 feet in width and 1320 feet in length and contains approximately 20 acres. This claim runs from the location monument on which the location notice is posted at the NE corner of the claim approximately 660 feet in a West direction to the West end line and 1320 feet in a South direction to the South end line. This claim is marked by four monuments, one at each corner of the claim, claim monuments are marked with 2"x2"x5' wood post with scribed aluminum tags. The Location Monument on which this notice is posted is situated within Section 24, Township 16 North, Range 13 West, Gila and Salt River Baseline and Meridian, Mohave County, Arizona. This claim encompasses portions of the following legal subdivision (s) and is located by legal subdivision: E2 SE4 NW4 Section 24, Township 16 North, Range 13 West, Gila and Salt River Baseline and Meridian. The locality of this claim with reference to some natural object or permanent monument is as follows: The North East corner of this claim is approximately 3960 feet North and 2640 feet West from the South East corner of Section 24, Township 16 North, Range 13 West, G.&SR.B.M. DATED AND POSTED on the ground this 23 day of November, 2018

BY: Dave Rowe
Dave Rowe, Agent



AMC453086

The above map depicts the W- 162 placer mining claim, which is located in Section(s) 24, Township 16 North, Range 13 West, Gila and Salt River Baseline and Meridian, Mohave County, Arizona. The claim corners and Location monuments are marked by 2 inch by 2 inch by 5 foot wooden post with aluminum tags. The bearings and distances between claims are depicted on the map.

After recording please return to
Zenolith (USA) LLC
PO Box 130
Arvada, CO 80001

Amended Location Notice For Placer Mining Claim

Notice is hereby given that the W-163 placer mining claim of record at the AZ State office of the BLM under serial number AMC 453087 was amended by Zenolith (USA) LLC, a Delaware Corp, owner thereof, whose address is PO Box 130, Arvada, CO 80001. The date of the original location and recording of the location notice in the Official Records of Mohave County, AZ are as follows:

Date of Location	Fee#
November 23, 2018	2019002617

The purpose of this amendment is to correct the locator name to Zenolith (USA) LLC

FEE# 2019009537

OFFICIAL RECORDS
OF MOHAVE COUNTY
KRISTI BLAIR,
COUNTY RECORDER



02/27/2019 03:52 PM Fee: \$10.00

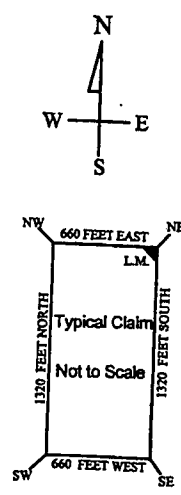
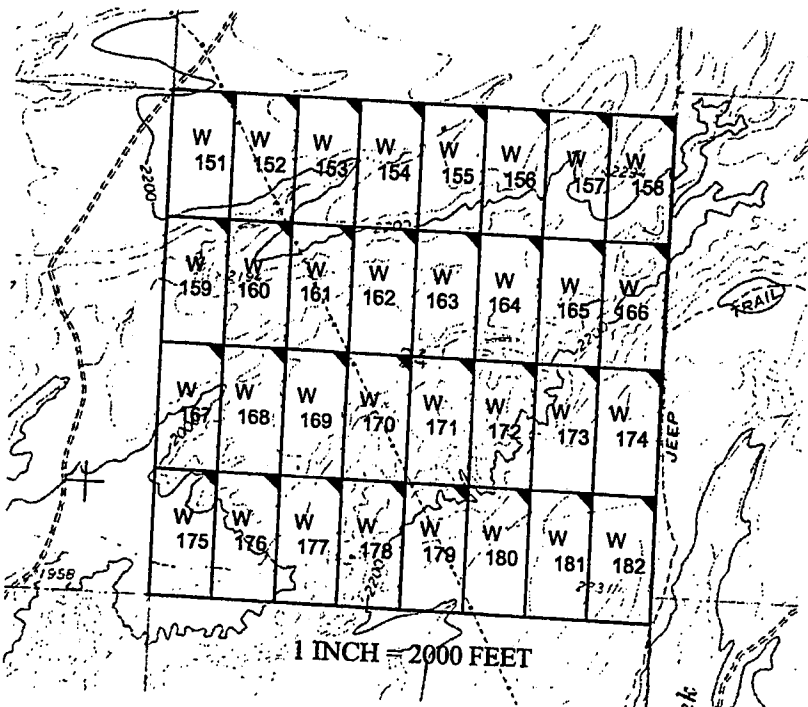
PAGE: 1 of 1

NOTICE IS HEREBY GIVIN that the W- 163 placer mining claim has been located by Zenolith (USA) LLC whose current mailing address is P.O. Box 130, Arvada, Colorado 80001. The general course of this claim is North and South and is situated in Mohave County, Arizona. This claim is approximately 660 feet in width and 1320 feet in length and contains approximately 20 acres. This claim runs from the location monument on which the location notice is posted at the NE corner of the claim approximately 660 feet in a West direction to the West end line and 1320 feet in a South direction to the South end line. This claim is marked by four monuments, one at each corner of the claim, claim monuments are marked with 2"x2"x5' wood post with scribed aluminum tags. The Location Monument on which this notice is posted is situated within Section 24, Township 16 North, Range 13 West, Gila and Salt River Baseline and Meridian, Mohave County, Arizona. This claim encompasses portions of the following legal subdivision (s) and is located by legal subdivision: W2 SW1 NE4 Section 24, Township 16 North, Range 13 West, Gila and Salt River Baseline and Meridian. The locality of this claim with reference to some natural object or permanent monument is as follows: The North East corner of this claim is approximately 3960 feet North and 1980 feet West from the South East corner of Section 24, Township 16 North, Range 13 West, G & SR B.M. Amended, DATED AND POSTED ~~February 15, 2019~~ this February 15, 2019

BY: Jim Heubinger - Agent

RECEIVED
MAR 14 P 12:32
PHOENIX, ARIZONA

AMC 453087



The above map depicts the W- 163 placer mining claim, which is located in Section(s) 24, Township 16 North, Range 13 West, Gila and Salt River Baseline and Meridian, Mohave County, Arizona. The claim corners and Location monuments are marked by 2 inch by 2 inch by 5 foot wooden post with aluminum tags. The bearings and distances between claims are depicted on the map.

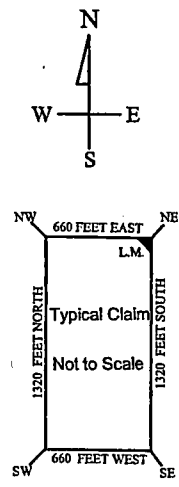
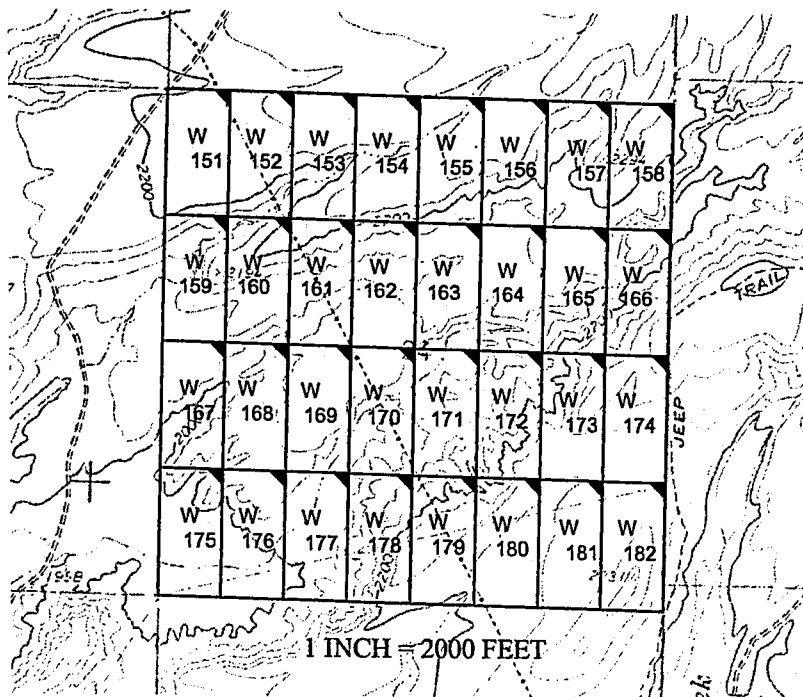
Filed at the request of and return to:
Zenolith LLC
P.O. Box 130
Arvada, Colorado 80001

RECEIVED
BLM AZ STATE OFFICE
2019 JAN 28 P 2:28
PHOENIX, ARIZONA

LOCATION NOTICE FOR PLACER MINING CLAIM

NOTICE IS HEREBY GIVIN that the W- 163 placer mining claim has been located by Zenolith LLC, whose current mailing address is P.O. Box 130, Arvada, Colorado 80001. The general course of this claim is North and South and is situated in Mohave County, Arizona. This claim is approximately 660 feet in width and 1320 feet in length and contains approximately 20 acres. This claim runs from the location monument on which the location notice is posted at the NE corner of the claim approximately 660 feet in a West direction to the West end line and 1320 feet in a South direction to the South end line. This claim is marked by four monuments, one at each corner of the claim, claim monuments are marked with 2"x2"x5' wood post with scribed aluminum tags. The Location Monument on which this notice is posted is situated within Section 24, Township 16 North, Range 13 West, Gila and Salt River Baseline and Meridian, Mohave County, Arizona. This claim encompasses portions of the following legal subdivision(s) and is located by legal subdivision: W2 SW4 NE4 Section 24, Township 16 North, Range 13 West, Gila and Salt River Baseline and Meridian. The locality of this claim with reference to some natural object or permanent monument is as follows: The North East corner of this claim is approximately 3960 feet North and 1980 feet West from the South East corner of Section 24, Township 16 North, Range 13 West, G.&SR.B.M. DATED AND POSTED on the ground this 23 day of November, 2018

BY: Dave Rowe
Dave Rowe, Agent



AMC453087

The above map depicts the W- 163 placer mining claim, which is located in Section(s) 24, Township 16 North, Range 13 West, Gila and Salt River Baseline and Meridian, Mohave County, Arizona. The claim corners and Location monuments are marked by 2 inch by 2 inch by 5 foot wooden post with aluminum tags. The bearings and distances between claims are depicted on the map.

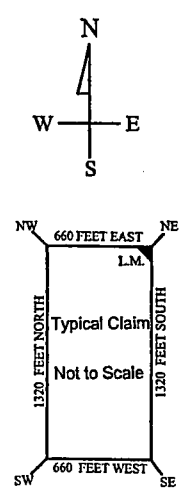
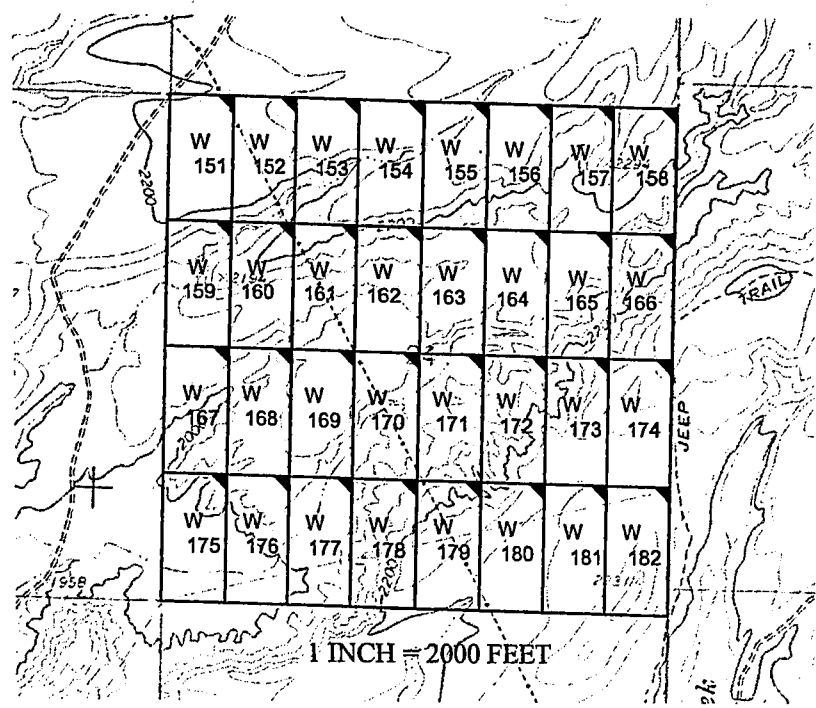
Filed at the request of and return to:
Zenolith LLC
P.O. Box 130
Arvada, Colorado 80001

RECEIVED
BLM AZ STATE OFFICE
2019 JAN 28 P 2:28
PHOENIX, ARIZONA

LOCATION NOTICE FOR PLACER MINING CLAIM

NOTICE IS HEREBY GIVIN that the W- 164 placer mining claim has been located by Zenolith LLC, whose current mailing address is P.O. Box 130, Arvada, Colorado 80001. The general course of this claim is North and South and is situated in Mohave County, Arizona. This claim is approximately 660 feet in width and 1320 feet in length and contains approximately 20 acres. This claim runs from the location monument on which the location notice is posted at the NE corner of the claim approximately 660 feet in a West direction to the West end line and 1320 feet in a South direction to the South end line. This claim is marked by four monuments, one at each corner of the claim, claim monuments are marked with 2"x2"x5' wood post with scribed aluminum tags. The Location Monument on which this notice is posted is situated within Section 24, Township 16 North, Range 13 West, Gila and Salt River Baseline and Meridian, Mohave County, Arizona. This claim encompasses portions of the following legal subdivision (s) and is located by legal subdivision: E2 SW4 NE4 Section 24, Township 16 North, Range 13 West, Gila and Salt River Baseline and Meridian. The locality of this claim with reference to some natural object or permanent monument is as follows: The North East corner of this claim is approximately 3960 feet North and 1320 feet West from the South East corner of Section 24, Township 16 North, Range 13 West, G.&SR.B.M. DATED AND POSTED on the ground this 23 day of November, 2018

BY: Dave Rowe
Dave Rowe, Agent



AMC453088

The above map depicts the W- 164 placer mining claim, which is located in Section(s) 24, Township 16 North, Range 13 West, Gila and Salt River Baseline and Meridian, Mohave County, Arizona. The claim corners and Location monuments are marked by 2 inch by 2 inch by 5 foot wooden post with aluminum tags. The bearings and distances between claims are depicted on the map.

After recording please return to
Zenolith (USA) LLC
PO Box 130
Arvada, CO 80001

FEE# 2019009538

OFFICIAL RECORDS
OF MOHAVE COUNTY
KRISTI BLAIR,
COUNTY RECORDER



02/27/2019 03:52 PM Fee: \$10.00

PAGE: 1 of 1

Amended Location Notice For Placer Mining Claim

Notice is hereby given that the W-164 placer mining claim of record at the AZ State office of the BLM under serial number AMC 453088 was amended by Zenolith (USA) LLC a Delaware Corp, owner thereof, whose address is PO Box 130, Arvada, CO 80001. The date of the original location and recording of the location notice in the Official Records of Mohave County, AZ are as follows:

Date of Location November 23, 2018 Fee# 2019002618

The purpose of this amendment is to correct the locator name to Zenolith (USA) LLC

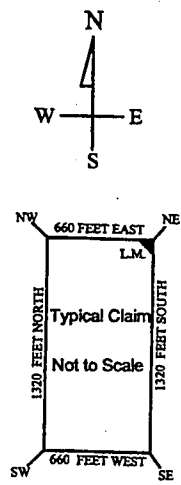
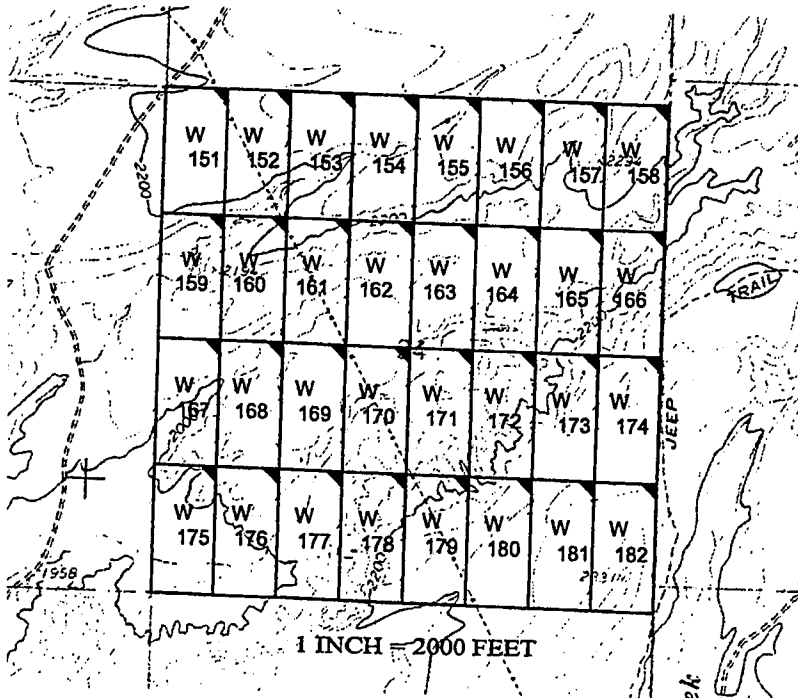
NOTICE IS HEREBY GIVIN that the W-164 placer mining claim has been located by Zenolith (USA) LLC whose current mailing address is P.O. Box 130, Arvada, Colorado 80001. The general course of this claim is North and South and is situated in Mohave County, Arizona. This claim is approximately 660 feet in width and 1320 feet in length and contains approximately 20 acres. This claim runs from the location monument on which the location notice is posted at the NE corner of the claim approximately 660 feet in a West direction to the West end line and 1320 feet in a South direction to the South end line. This claim is marked by four monuments, one at each corner of the claim, claim monuments are marked with 2"x2"x5' wood post with scribed aluminum tags. The Location Monument on which this notice is posted is situated within Section 24, Township 16 North, Range 13 West, Gila and Salt River Baseline and Meridian, Mohave County, Arizona. This claim encompasses portions of the following legal subdivision (s) and is located by legal subdivision: E2 SW4 NE4 Section 24, Township 16 North, Range 13 West, Gila and Salt River Baseline and Meridian.

The locality of this claim with reference to some natural object or permanent monument is as follows:
The North East corner of this claim is approximately 3960 feet North and 1320 feet West from the South East corner of Section 24, Township 16 North, Range 13 West, G & S R B.M. Amended,
DATED AND POSTED February 15-2019

BY: Jim Seulerger - Agent

RECEIVED
MAR 14 P 12:32
DENIX, ARIZONA

AMC 453088



The above map depicts the W-164 placer mining claim, which is located in Section(s) 24, Township 16 North, Range 13 West, Gila and Salt River Baseline and Meridian, Mohave County, Arizona. The claim corners and Location monuments are marked by 2 inch by 2 inch by 5 foot wooden post with aluminum tags. The bearings and distances between claims are depicted on the map.

After recording please return to
Zenolith (USA) LLC
PO Box 130
Arvada, CO 80001

FEE# 2019009539

OFFICIAL RECORDS
OF MOHAVE COUNTY
KRISTI BLAIR,
COUNTY RECORDER



02/27/2019 03:52 PM Fee: \$10.00

PAGE: 1 of 1

Amended Location Notice For Placer Mining Claim

Notice is hereby given that the W-165 placer mining claim of record at the AZ State office of the BLM under serial number AMC 453089 was amended by Zenolith (USA) LLC a Delaware Corp, owner thereof, whose address is PO Box 130, Arvada, CO 80001. The date of the original location and recording of the location notice in the Official Records of Mohave County, AZ are as follows:

Date of Location November 23, 2018 Fee# 2019002619

The purpose of this amendment is to correct the locator name to Zenolith (USA) LLC

NOTICE IS HEREBY GIVIN that the W- 165 placer mining claim has been located by Zenolith (USA) LLC whose current mailing address is P.O. Box 130, Arvada, Colorado 80001. The general course of this claim is North and South and is situated in Mohave County, Arizona. This claim is approximately 660 feet in width and 1320 feet in length and contains approximately 20 acres. This claim runs from the location monument on which the location notice is posted at the NE corner of the claim approximately 660 feet in a West direction to the West end line and 1320 feet in a South direction to the South end line. This claim is marked by four monuments, one at each corner of the claim, claim monuments are marked with 2"x2"x5' wood post with scribed aluminum tags. The Location Monument on which this notice is posted is situated within Section 24, Township 16 North, Range 13 West, Gila and Salt River Baseline and Meridian, Mohave County, Arizona. This claim encompasses portions of the following legal subdivision (s) and is located by legal subdivision: W2 SE4 NE4 Section 24, Township 16 North, Range 13 West, Gila and Salt River Baseline and Meridian. The locality of this claim with reference to some natural object or permanent monument is as follows: The North East corner of this claim is approximately 3960 feet North and 660 feet West from the South East corner of Section 24, Township 16 North, Range 13 West, G.&SR.B.M. Amended, DATED AND POSTED February 15-2019

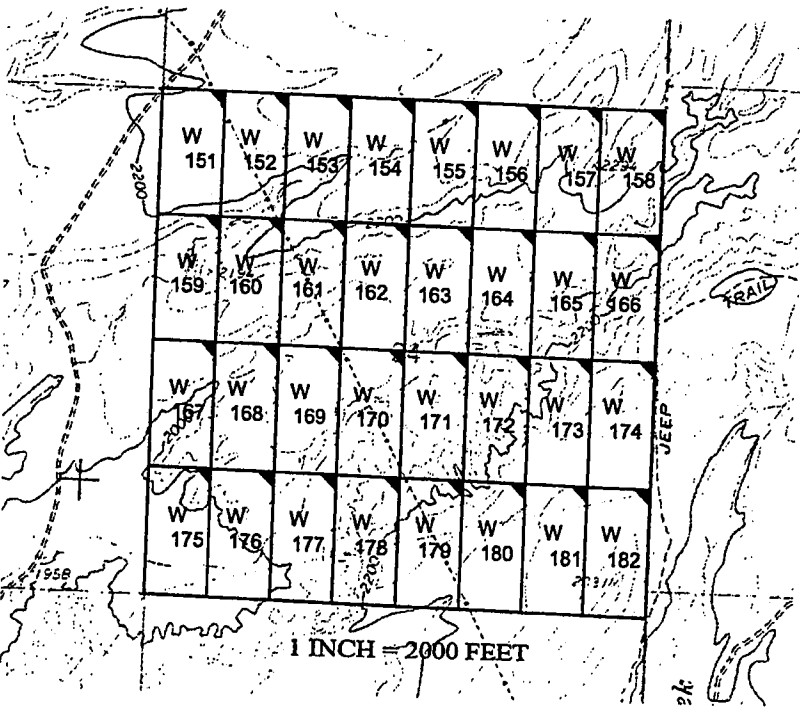
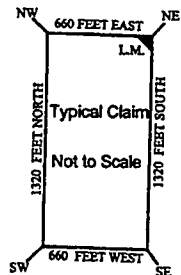
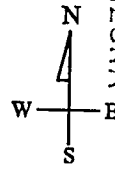
BY: Jim Heulinger - Agent

Amc 453089

RECEIVED
BLM ARVADA OFFICE

2019 MAR 14 P 12:32

PHOENIX, ARIZONA



The above map depicts the W- 165 placer mining claim, which is located in Section(s) 24, Township 16 North, Range 13 West, Gila and Salt River Baseline and Meridian, Mohave County, Arizona. The bearing corners and Location monuments are marked by 2 inch by 2 inch by 5 foot wooden post with aluminum tags. The bearings and distances between claims are depicted on the map.

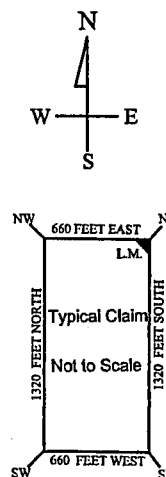
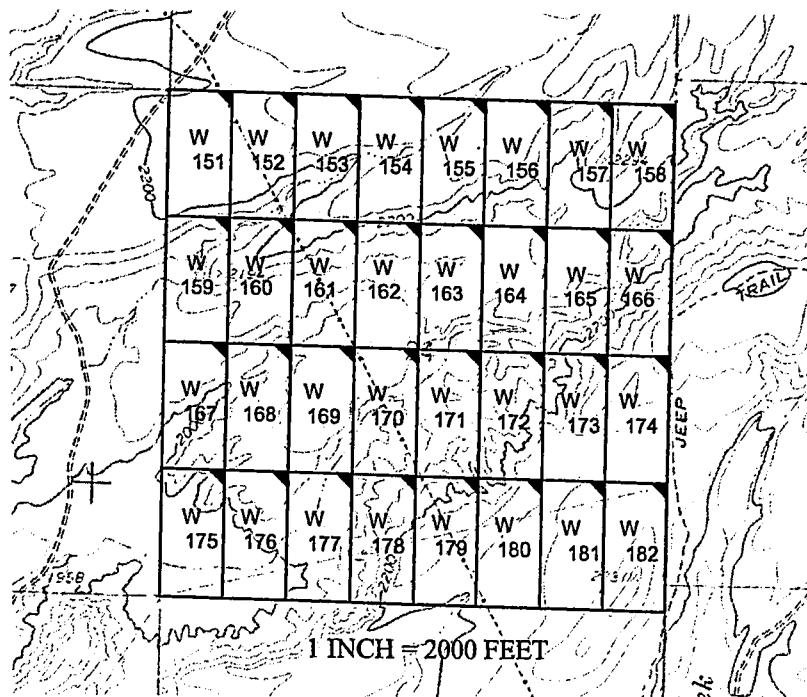
Filed at the request of and return to:
Zenolith LLC
P.O. Box 130
Arvada, Colorado 80001

RECEIVED
BLM AZ STATE OFFICE
2019 JAN 28 P 2:28
PHOENIX, ARIZONA

LOCATION NOTICE FOR PLACER MINING CLAIM

NOTICE IS HEREBY GIVIN that the W- 165 placer mining claim has been located by Zenolith LLC, whose current mailing address is P.O. Box 130, Arvada, Colorado 80001. The general course of this claim is North and South and is situated in Mohave County, Arizona. This claim is approximately 660 feet in width and 1320 feet in length and contains approximately 20 acres. This claim runs from the location monument on which the location notice is posted at the NE corner of the claim approximately 660 feet in a West direction to the West end line and 1320 feet in a South direction to the South end line. This claim is marked by four monuments, one at each corner of the claim, claim monuments are marked with 2"x2"x5' wood post with scribed aluminum tags. The Location Monument on which this notice is posted is situated within Section 24, Township 16 North, Range 13 West, Gila and Salt River Baseline and Meridian, Mohave County, Arizona. This claim encompasses portions of the following legal subdivision(s) and is located by legal subdivision: W2 SE4 NE4 Section 24, Township 16 North, Range 13 West, Gila and Salt River Baseline and Meridian. The locality of this claim with reference to some natural object or permanent monument is as follows: The North East corner of this claim is approximately 3960 feet North and 660 feet West from the South East corner of Section 24, Township 16 North, Range 13 West, G.&SR.B.M. DATED AND POSTED on the ground this 23 day of November, 2018

BY: Dave Rowe
Dave Rowe, Agent



AMC453089

The above map depicts the W- 165 placer mining claim, which is located in Section(s) 24, Township 16 North, Range 13 West, Gila and Salt River Baseline and Meridian, Mohave County, Arizona. The claim corners and Location monuments are marked by 2 inch by 2 inch by 5 foot wooden post with aluminum tags. The bearings and distances between claims are depicted on the map.

Filed at the request of and return to:
Zenolith LLC
P.O. Box 130
Arvada, Colorado 80001

RECEIVED
BLM AZ STATE OFFICE
2019 JAN 28 P 2:28
PHOENIX, ARIZONA

LOCATION NOTICE FOR PLACER MINING CLAIM

NOTICE IS HEREBY GIVIN that the W- 166 placer mining claim has been located by Zenolith LLC, whose current mailing address is P.O. Box 130, Arvada, Colorado 80001. The general course of this claim is North and South and is situated in Mohave County, Arizona. This claim is approximately 660 feet in width and 1320 feet in length and contains approximately 20 acres. This claim runs from the location monument on which the location notice is posted at the NE corner of the claim approximately 660 feet in a West direction to the West end line and 1320 feet in a South direction to the South end line. This claim is marked by four monuments, one at each corner of the claim, claim monuments are marked with 2"x2"x5' wood post with scribed aluminum tags.

The Location Monument on which this notice is posted is situated within Section 24, Township 16 North, Range 13 West, Gila and Salt River Baseline and Meridian, Mohave County, Arizona.

This claim encompasses portions of the following legal subdivision (s) and is located by legal subdivision:

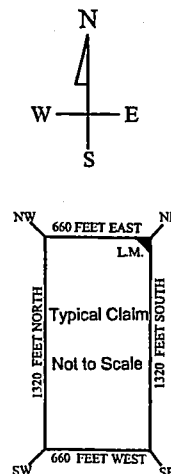
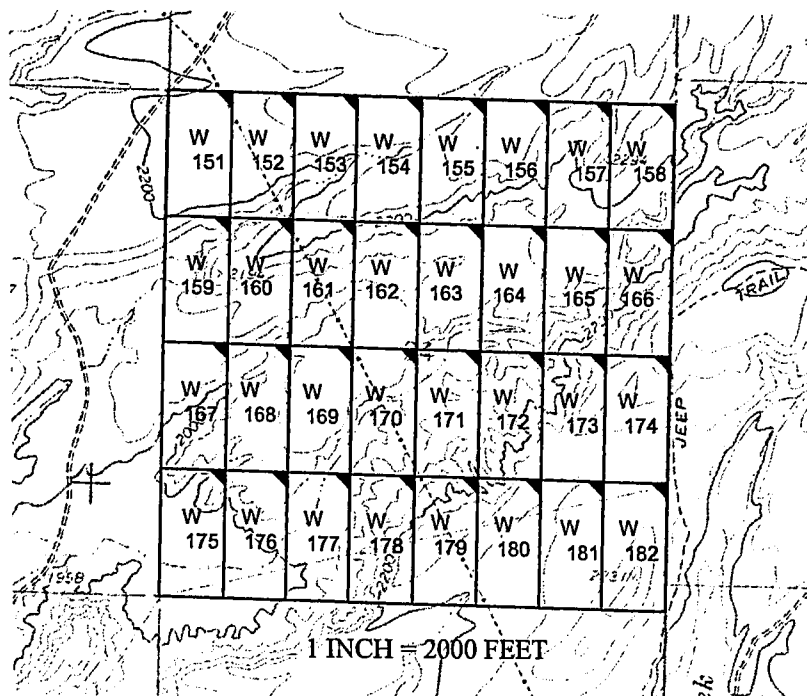
E2 SE4 NE4 Section 24, Township 16 North, Range 13 West, Gila and Salt River Baseline and Meridian.

The locality of this claim with reference to some natural object or permanent monument is as follows:

The North East corner of this claim is approximately 3960 feet North and 0 feet West from the South East corner of Section 24, Township 16 North, Range 13 West, G.&SR.B.M.

DATED AND POSTED on the ground this 23 day of November, 2018

BY: Dave Rowe
Dave Rowe, Agent



AMC453090

The above map depicts the W- 166 placer mining claim, which is located in Section(s) 24, Township 16 North, Range 13 West, Gila and Salt River Baseline and Meridian, Mohave County, Arizona. The claim corners and Location monuments are marked by 2 inch by 2 inch by 5 foot wooden post with aluminum tags. The bearings and distances between claims are depicted on the map.

After recording please return to
Zenolith (USA) LLC
PO Box 130
Arvada, CO 80001

FEE# 2019009540

OFFICIAL RECORDS
OF MOHAVE COUNTY
KRISTI BLAIR,
COUNTY RECORDER



02/27/2019 03:52 PM Fee: \$10.00

PAGE: 1 of 1

Amended Location Notice For Placer Mining Claim

Notice is hereby given that the W-166 placer mining claim of record at the AZ State office of the BLM under serial number AMC 453090 was amended by Zenolith (USA) LLC a Delaware Corp, owner thereof, whose address is PO Box 130, Arvada, CO 80001. The date of the original location and recording of the location notice in the Official Records of Mohave County, AZ are as follows:

Date of Location Fee#
November 23, 2018 2019002620

The purpose of this amendment is to correct the locator name to Zenolith (USA) LLC

NOTICE IS HEREBY GIVIN that the W- 166 placer mining claim has been located by Zenolith (USA) LLC whose current mailing address is P.O. Box 130, Arvada, Colorado 80001. The general course of this claim is North and South and is situated in Mohave County, Arizona. This claim is approximately 660 feet in width and 1320 feet in length and contains approximately 20 acres. This claim runs from the location monument on which the location notice is posted at the NE corner of the claim approximately 660 feet in a West direction to the West end line and 1320 feet in a South direction to the South end line. This claim is marked by four monuments, one at each corner of the claim, claim monuments are marked with 2"x2"x5' wood post with scribed aluminum tags. The Location Monument on which this notice is posted is situated within Section 24, Township 16 North, Range 13 West, Gila and Salt River Baseline and Meridian, Mohave County, Arizona. This claim encompasses portions of the following legal subdivision (s) and is located by legal subdivision: E2 SE4 NE4 Section 24, Township 16 North, Range 13 West, Gila and Salt River Baseline and Meridian.

The locality of this claim with reference to some natural object or permanent monument is as follows:
The North East corner of this claim is approximately 3960 feet North and 0 feet West from the South East corner of Section 24, Township 16, North, Range 13 West, G.&SR.B.M. *Amended,*
DATED AND POSTED ~~on~~ this February 15-2019

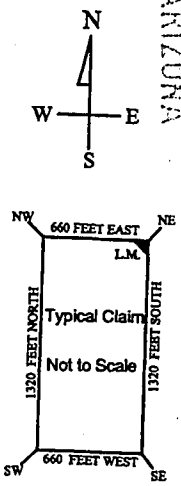
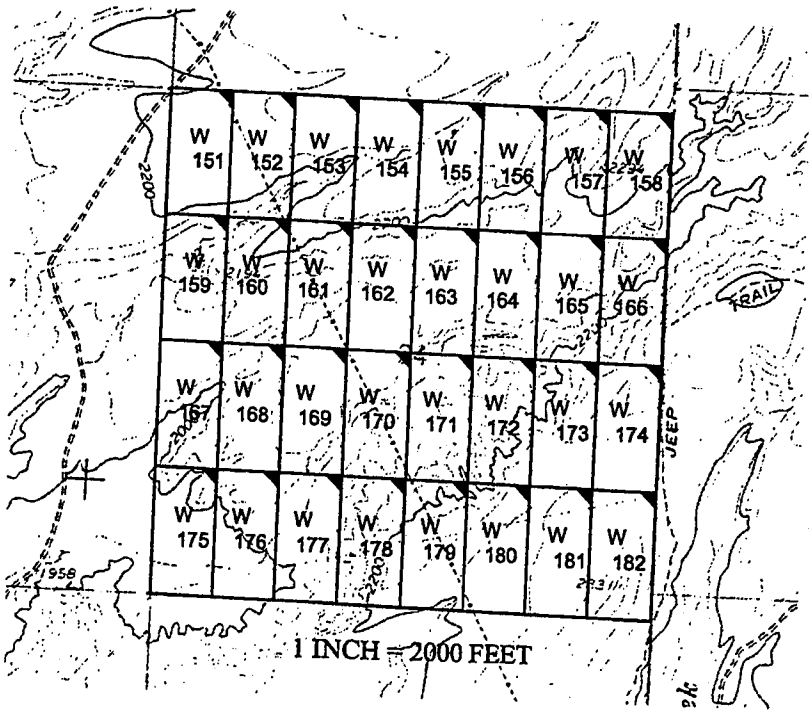
BY: *Jim Heulinger Agent*

AMC 453090

RECEIVED
GEN. & SR. B.M. OFFICE

2019 MAR 14 P 12: 32

PHOENIX, ARIZONA



The above map depicts the W- 166 placer mining claim, which is located in Section(s) 24, Township 16 North, Range 13 West, Gila and Salt River Baseline and Meridian, Mohave County, Arizona. The claim corners and Location monuments are marked by 2 inch by 2 inch by 5 foot wooden post with aluminum tags. The bearings and distances between claims are depicted on the map.

After recording please return to
Zenolith (USA) LLC
PO Box 130
Arvada, CO 80001

Amended Location Notice For Placer Mining Claim

Notice is hereby given that the W-167 placer mining claim of record at the AZ State office of the BLM under serial number AMC 453091 was amended by Zenolith (USA) LLC a Delaware Corp, owner thereof, whose address is PO Box 130, Arvada, CO 80001. The date of the original location and recording of the location notice in the Official Records of Mohave County, AZ are as follows:

Date of Location	Fee#
November 23, 2018	2019002621

The purpose of this amendment is to correct the locator name to Zenolith (USA) LLC

FEE# 2019009541

OFFICIAL RECORDS
OF MOHAVE COUNTY
KRISTI BLAIR,
COUNTY RECORDER

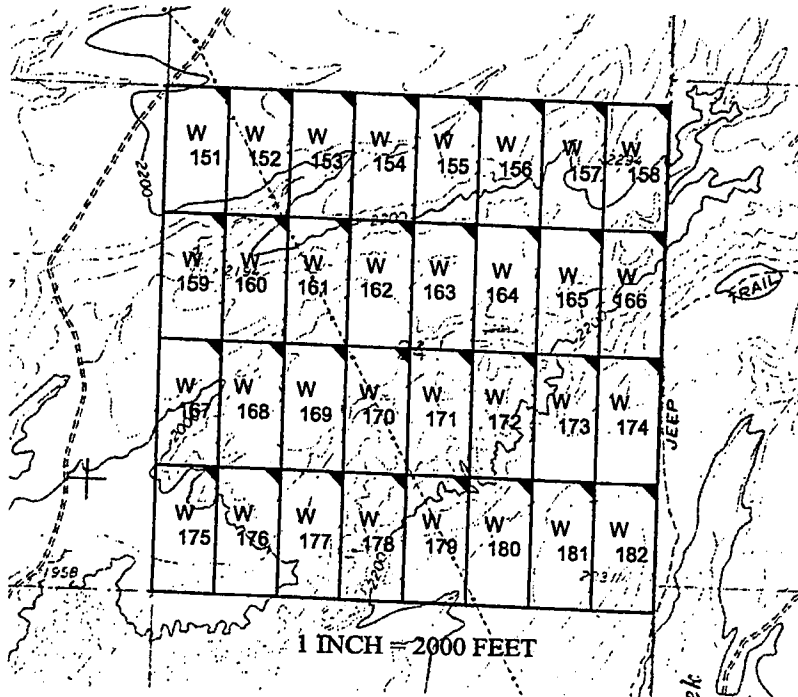


02/27/2019 03:52 PM Fee: \$10.00

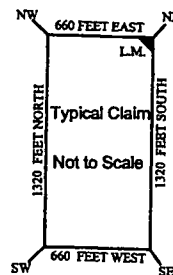
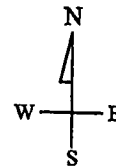
PAGE: 1 of 1

NOTICE IS HEREBY GIVIN that the W- 167 placer mining claim has been located by Zenolith (USA) LLC whose current mailing address is P.O. Box 130, Arvada, Colorado 80001. The general course of this claim is North and South and is situated in Mohave County, Arizona. This claim is approximately 660 feet in width and 1320 feet in length and contains approximately 20 acres. This claim runs from the location monument on which the location notice is posted at the NE corner of the claim approximately 660 feet in a West direction to the West end line and 1320 feet in a South direction to the South end line. This claim is marked by four monuments, one at each corner of the claim, claim monuments are marked with 2"x2"x5' wood post with scribed aluminum tags. The Location Monument on which this notice is posted is situated within Section 24, Township 16 North, Range 13 West, Gila and Salt River Baseline and Meridian, Mohave County, Arizona. This claim encompasses portions of the following legal subdivision (s) and is located by legal subdivision: W2 NW4 SW4 Section 24, Township 16 North, Range 13 West, Gila and Salt River Baseline and Meridian. The locality of this claim with reference to some natural object or permanent monument is as follows: The North East corner of this claim is approximately 2640 feet North and 4620 feet West from the South East corner of Section 24, Township 16 North, Range 13 West, G.&SR.B.M. *Amended,* DATED AND POSTED ~~on~~ this February 15-2019

BY: *John Heilinger Agent*



RECEIVED
BLM AZ STATE OFFICE
2019 MAR 14 P 12:35
PHOENIX, ARIZONA



The above map depicts the W- 167 placer mining claim, which is located in Section(s) 24, Township 16 North, Range 13 West, Gila and Salt River Baseline and Meridian, Mohave County, Arizona. The claim corners and Location monuments are marked by 2 inch by 2 inch by 5 foot wooden post with aluminum tags. The bearings and distances between claims are depicted on the map.

AMC 453091

Filed at the request of and return to:
Zenolith LLC
P.O. Box 130
Arvada, Colorado 80001

RECEIVED
BLM AZ STATE OFFICE
2019 JAN 28 P 2:28
PHOENIX, ARIZONA

LOCATION NOTICE FOR PLACER MINING CLAIM

NOTICE IS HEREBY GIVIN that the W- 167 placer mining claim has been located by Zenolith LLC, whose current mailing address is P.O. Box 130, Arvada, Colorado 80001. The general course of this claim is North and South and is situated in Mohave County, Arizona. This claim is approximately 660 feet in width and 1320 feet in length and contains approximately 20 acres. This claim runs from the location monument on which the location notice is posted at the NE corner of the claim approximately 660 feet in a West direction to the West end line and 1320 feet in a South direction to the South end line. This claim is marked by four monuments, one at each corner of the claim, claim monuments are marked with 2"x2"x5' wood post with scribed aluminum tags.

The Location Monument on which this notice is posted is situated within Section 24, Township 16 North, Range 13 West, Gila and Salt River Baseline and Meridian, Mohave County, Arizona.

This claim encompasses portions of the following legal subdivision(s) and is located by legal subdivision:

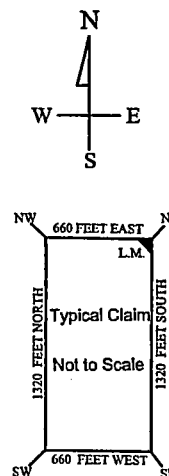
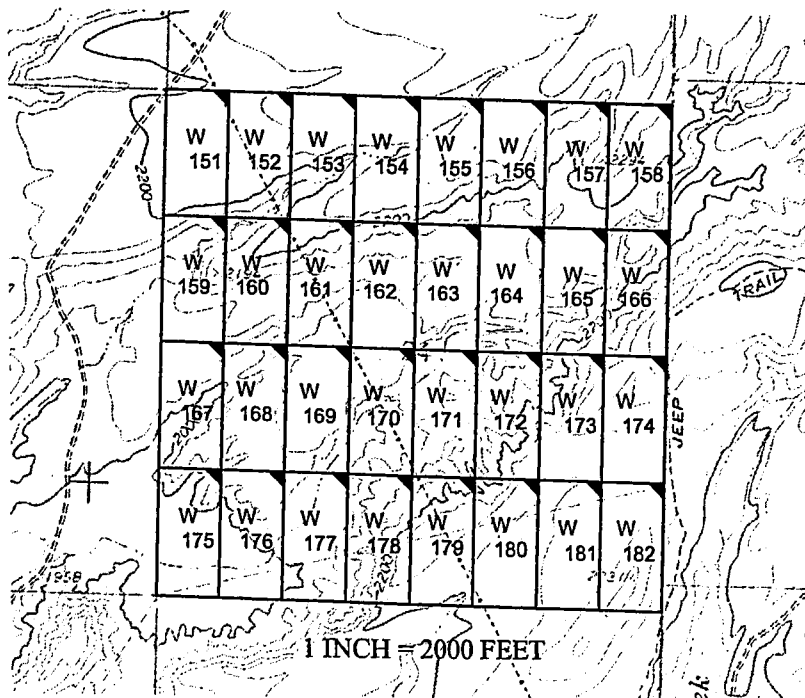
W2 NW4 SW4 Section 24, Township 16 North, Range 13 West, Gila and Salt River Baseline and Meridian.

The locality of this claim with reference to some natural object or permanent monument is as follows:

The North East corner of this claim is approximately 2640 feet North and 4620 feet West from the South East corner of Section 24, Township 16 North, Range 13 West, G.&SR.B.M.

DATED AND POSTED on the ground this 23 day of November, 2018

BY: Dave Rowe
Dave Rowe, Agent



The above map depicts the W- 167 placer mining claim, which is located in Section(s) 24, Township 16 North, Range 13 West, Gila and Salt River Baseline and Meridian, Mohave County, Arizona. The claim corners and Location monuments are marked by 2 inch by 2 inch by 5 foot wooden post with aluminum tags. The bearings and distances between claims are depicted on the map.

AMC453091

After recording please return to
Zenolith (USA) LLC
PO Box 130
Arvada, CO 80001

FEE# 2019009542

OFFICIAL RECORDS
OF MOHAVE COUNTY
KRISTI BLAIR,
COUNTY RECORDER



02/27/2019 03:52 PM Fee: \$10.00

PAGE: 1 of 1

Amended Location Notice For Placer Mining Claim

Notice is hereby given that the W-168 placer mining claim of record at the AZ State office of the BLM under serial number AMC 453092 was amended by Zenolith (USA) LLC, a Delaware Corp, owner thereof, whose address is PO Box 130, Arvada, CO 80001. The date of the original location and recording of the location notice in the Official Records of Mohave County, AZ are as follows:

Date of Location Fee#
November 23, 2018 2019002622

The purpose of this amendment is to correct the locator name to Zenolith (USA) LLC

NOTICE IS HEREBY GIVIN that the W- 168 placer mining claim has been located by Zenolith (USA) LLC whose current mailing address is P.O. Box 130, Arvada, Colorado 80001. The general course of this claim is North and South and is situated in Mohave County, Arizona. This claim is approximately 660 feet in width and 1320 feet in length and contains approximately 20 acres. This claim runs from the location monument on which the location notice is posted at the NE corner of the claim approximately 660 feet in a West direction to the West end line and 1320 feet in a South direction to the South end line. This claim is marked by four monuments, one at each corner of the claim, claim monuments are marked with 2"x2"x5' wood post with scribed aluminum tags. The Location Monument on which this notice is posted is situated within Section 24, Township 16 North, Range 13 West, Gila and Salt River Baseline and Meridian, Mohave County, Arizona. This claim encompasses portions of the following legal subdivision (s) and is located by legal subdivision: E2 NW4 SW4 Section 24, Township 16 North, Range 13 West, Gila and Salt River Baseline and Meridian. The locality of this claim with reference to some natural object or permanent monument is as follows: The North East corner of this claim is approximately 2640 feet North and 3960 feet West from the South East corner of Section 24, Township 16 North, Range 13 West, G.&SR.B.M. *Amended,*
DATED AND POSTED ~~on~~ this February 15-2019

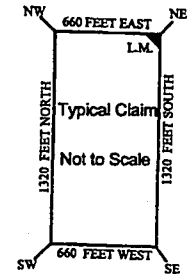
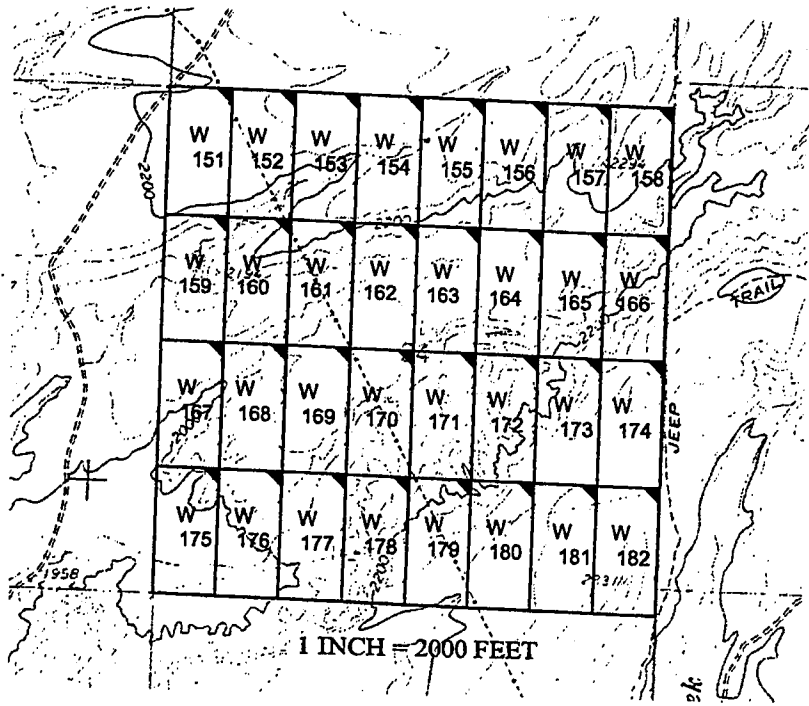
BY: *Jim Heulinger Agent*

AMC 453092

RECEIVED
BLM ARIZONA OFFICE

2019 MAR 14 P 12:33

PHOENIX, ARIZONA



The above map depicts the W- 168 placer mining claim, which is located in Section(s) 24, Township 16 North, Range 13 West, Gila and Salt River Baseline and Meridian, Mohave County, Arizona. The claim corners and Location monuments are marked by 2 inch by 2 inch by 5 foot wooden post with aluminum tags. The bearings and distances between claims are depicted on the map.

Filed at the request of and return to:
Zenolith LLC
P.O. Box 130
Arvada, Colorado 80001

RECEIVED
BLM AZ STATE OFFICE
2019 JAN 28 P 2:28
PHOENIX, ARIZONA

LOCATION NOTICE FOR PLACER MINING CLAIM

NOTICE IS HEREBY GIVIN that the W- 168 placer mining claim has been located by Zenolith LLC, whose current mailing address is P.O. Box 130, Arvada, Colorado 80001. The general course of this claim is North and South and is situated in Mohave County, Arizona. This claim is approximately 660 feet in width and 1320 feet in length and contains approximately 20 acres. This claim runs from the location monument on which the location notice is posted at the NE corner of the claim approximately 660 feet in a West direction to the West end line and 1320 feet in a South direction to the South end line. This claim is marked by four monuments, one at each corner of the claim, claim monuments are marked with 2"x2"x5' wood post with scribed aluminum tags.

The Location Monument on which this notice is posted is situated within Section 24, Township 16 North, Range 13 West, Gila and Salt River Baseline and Meridian, Mohave County, Arizona.

This claim encompasses portions of the following legal subdivision (s) and is located by legal subdivision:

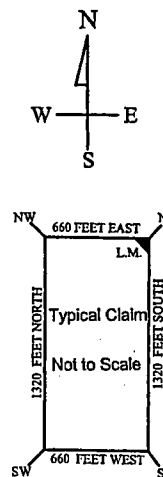
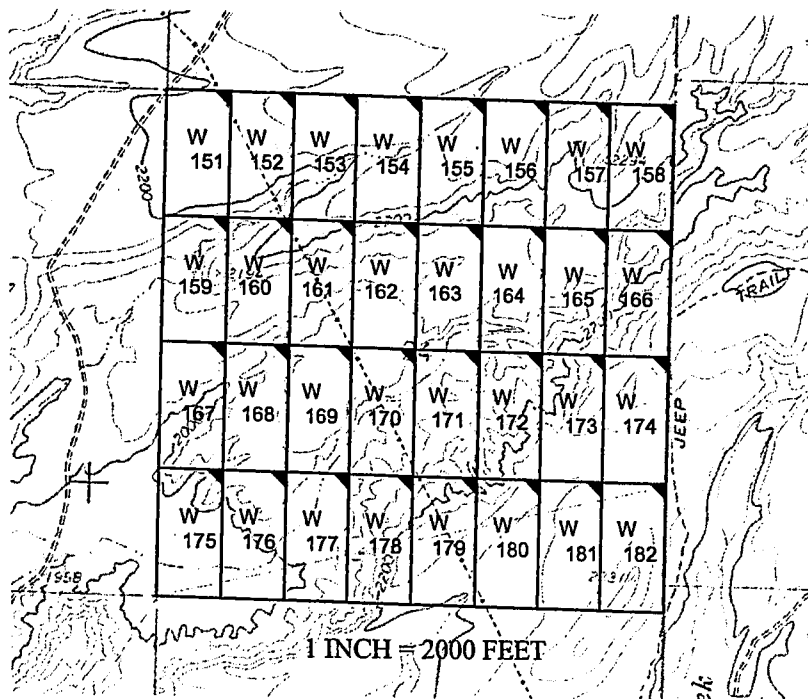
E2 NW4 SW4 Section 24, Township 16 North, Range 13 West, Gila and Salt River Baseline and Meridian.

The locality of this claim with reference to some natural object or permanent monument is as follows:

The North East corner of this claim is approximately 2640 feet North and 3960 feet West from the South East corner of Section 24, Township 16 North, Range 13 West, G.&SR.B.M.

DATED AND POSTED on the ground this 23 day of November, 2018

BY: Dave Rowe
Dave Rowe, Agent



AMC453092

The above map depicts the W - 168 placer mining claim, which is located in Section(s) 24, Township 16 North, Range 13 West, Gila and Salt River Baseline and Meridian, Mohave County, Arizona. The claim corners and Location monuments are marked by 2 inch by 2 inch by 5 foot wooden post with aluminum tags. The bearings and distances between claims are depicted on the map.

After recording please return to
Zenolith (USA) LLC
PO Box 130
Arvada, CO 80001

FEE# 2019009543

OFFICIAL RECORDS
OF MOHAVE COUNTY
KRISTI BLAIR,
COUNTY RECORDER



02/27/2019 03:52 PM Fee: \$10.00

PAGE: 1 of 1

Amended Location Notice For Placer Mining Claim

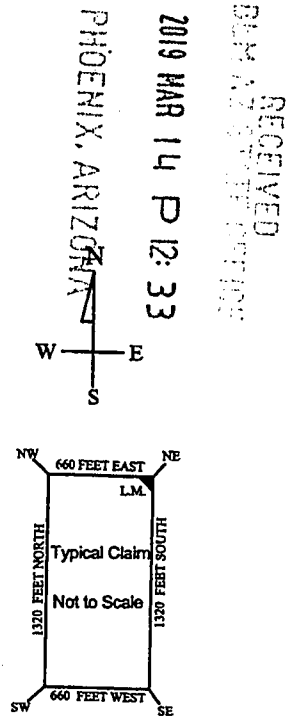
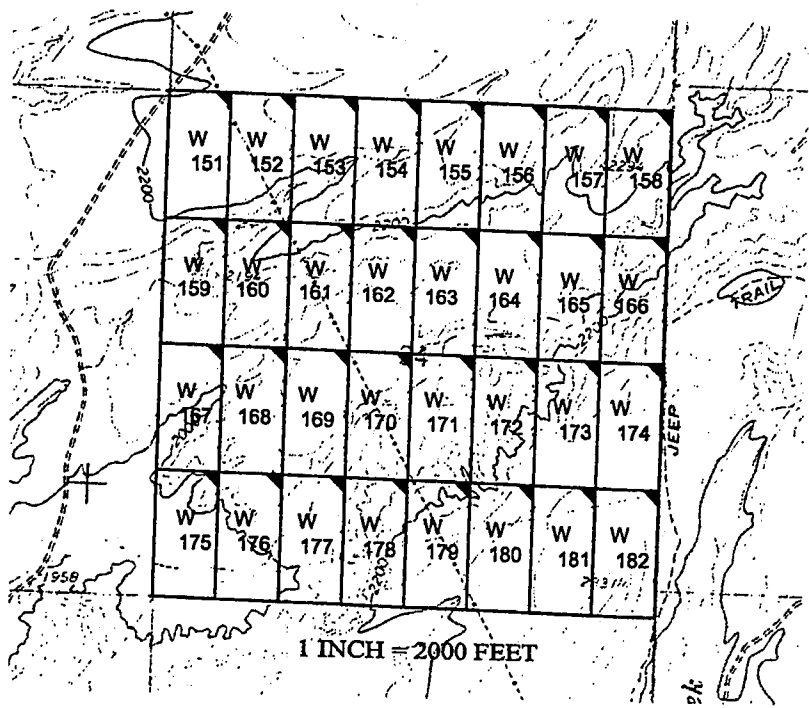
Notice is hereby given that the W-169 placer mining claim of record at the AZ State office of the BLM under serial number AMC 453093 was amended by Zenolith (USA) LLC a Delaware Corp, owner thereof, whose address is PO Box 130, Arvada, CO 80001. The date of the original location and recording of the location notice in the Official Records of Mohave County, AZ are as follows:

Date of Location November 23, 2018 Fee# 2019002623

The purpose of this amendment is to correct the locator name to Zenolith (USA) LLC

NOTICE IS HEREBY GIVIN that the W- 169 placer mining claim has been located by Zenolith (USA) LLC whose current mailing address is P.O. Box 130, Arvada, Colorado 80001. The general course of this claim is North and South and is situated in Mohave County, Arizona. This claim is approximately 660 feet in width and 1320 feet in length and contains approximately 20 acres. This claim runs from the location monument on which the location notice is posted at the NE corner of the claim approximately 660 feet in a West direction to the West end line and 1320 feet in a South direction to the South end line. This claim is marked by four monuments, one at each corner of the claim, claim monuments are marked with 2"x2"x5' wood post with scribed aluminum tags. The Location Monument on which this notice is posted is situated within Section 24, Township 16 North, Range 13 West, Gila and Salt River Baseline and Meridian, Mohave County, Arizona. This claim encompasses portions of the following legal subdivision (s) and is located by legal subdivision: W2 NE4 SW4 Section 24, Township 16 North, Range 13 West, Gila and Salt River Baseline and Meridian. The locality of this claim with reference to some natural object or permanent monument is as follows: The North East corner of this claim is approximately 2640 feet North and 3300 feet West from the South East corner of Section 24, Township 16 North, Range 13 West, G.&SR.B.M. Amended, DATED AND POSTED ~~on~~ this February 15-2019

BY: Jim Gindlinger - Agent



AMC 453093

The above map depicts the W- 169 placer mining claim, which is located in Section(s) 24, Township 16 North, Range 13 West, Gila and Salt River Baseline and Meridian, Mohave County, Arizona. The claim corners and Location monuments are marked by 2 inch by 2 inch by 5 foot wooden post with aluminum tags. The bearings and distances between claims are depicted on the map.

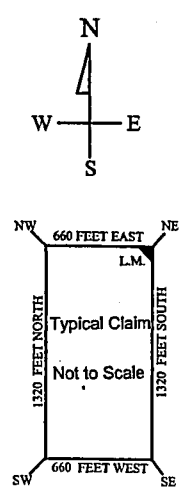
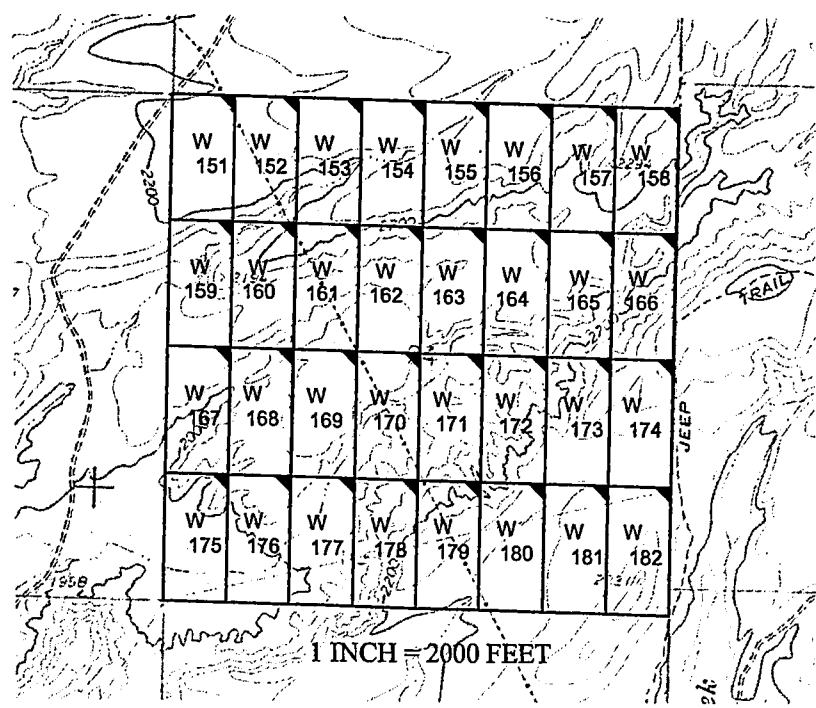
Filed at the request of and return to:
 Zenolith LLC
 P.O. Box 130
 Arvada, Colorado 80001

RECEIVED
 BLM AZ STATE OFFICE
 2019 JAN 28 P 2:28
 PHOENIX, ARIZONA

LOCATION NOTICE FOR PLACER MINING CLAIM

NOTICE IS HEREBY GIVIN that the W- 169 placer mining claim has been located by Zenolith LLC, whose current mailing address is P.O. Box 130, Arvada, Colorado 80001. The general course of this claim is North and South and is situated in Mohave County, Arizona. This claim is approximately 660 feet in width and 1320 feet in length and contains approximately 20 acres. This claim runs from the location monument on which the location notice is posted at the NE corner of the claim approximately 660 feet in a West direction to the West end line and 1320 feet in a South direction to the South end line. This claim is marked by four monuments, one at each corner of the claim, claim monuments are marked with 2"x2"x5' wood post with scribed aluminum tags. The Location Monument on which this notice is posted is situated within Section 24, Township 16 North, Range 13 West, Gila and Salt River Baseline and Meridian, Mohave County, Arizona. This claim encompasses portions of the following legal subdivision (s) and is located by legal subdivision: W2 NE4 SW4 Section 24, Township 16 North, Range 13 West, Gila and Salt River Baseline and Meridian. The locality of this claim with reference to some natural object or permanent monument is as follows: The North East corner of this claim is approximately 2640 feet North and 3300 feet West from the South East corner of Section 24, Township 16 North, Range 13 West, G.&SR.B.M. DATED AND POSTED on the ground this 23 day of November, 2018

BY: Dave Rowe
 Dave Rowe, Agent



AMC453093

The above map depicts the W- 169 placer mining claim, which is located in Section(s) 24, Township 16 North, Range 13 West, Gila and Salt River Baseline and Meridian, Mohave County, Arizona. The claim corners and Location monuments are marked by 2 inch by 2 inch by 5 foot wooden post with aluminum tags. The bearings and distances between claims are depicted on the map.

After recording please return to
Zenolith (USA) LLC
PO Box 130
Arvada, CO 80001

FEE# 2019009544

OFFICIAL RECORDS
OF MOHAVE COUNTY
KRISTI BLAIR,
COUNTY RECORDER



02/27/2019 03:52 PM Fee: \$10.00

PAGE: 1 of 1

Amended Location Notice For Placer Mining Claim

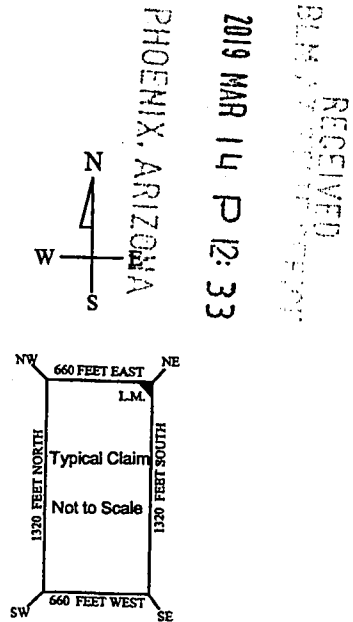
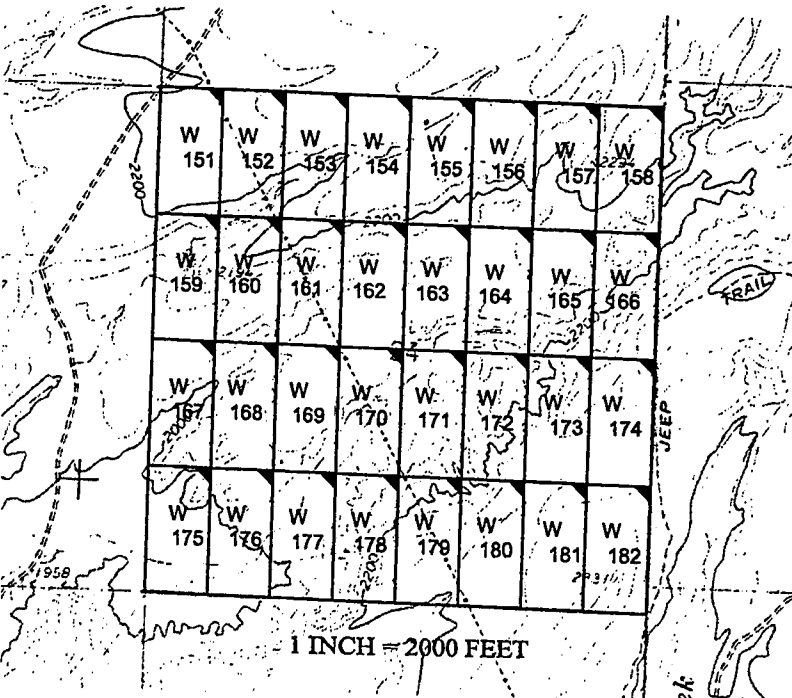
Notice is hereby given that the W-170 placer mining claim of record at the AZ State office of the BLM under serial number AMC 453094 was amended by Zenolith (USA) LLC a Delaware Corp, owner thereof, whose address is PO Box 130, Arvada, CO 80001. The date of the original location and recording of the location notice in the Official Records of Mohave County, AZ are as follows:

Date of Location November 23, 2018 Fee# 2019002624

The purpose of this amendment is to correct the locator name to Zenolith (USA) LLC

NOTICE IS HEREBY GIVIN that the W- 170 placer mining claim has been located by Zenolith (USA) LLC whose current mailing address is P.O. Box 130, Arvada, Colorado 80001. The general course of this claim is North and South and is situated in Mohave County, Arizona. This claim is approximately 660 feet in width and 1320 feet in length and contains approximately 20 acres. This claim runs from the location monument on which the location notice is posted at the NE corner of the claim approximately 660 feet in a West direction to the West end line and 1320 feet in a South direction to the South end line. This claim is marked by four monuments, one at each corner of the claim, claim monuments are marked with 2"x2"x5' wood post with scribed aluminum tags. The Location Monument on which this notice is posted is situated within Section 24, Township 16 North, Range 13 West, Gila and Salt River Baseline and Meridian, Mohave County, Arizona. This claim encompasses portions of the following legal subdivision (s) and is located by legal subdivision: E2 NE4 SW4 Section 24, Township 16 North, Range 13 West, Gila and Salt River Baseline and Meridian. The locality of this claim with reference to some natural object or permanent monument is as follows: The North East corner of this claim is approximately 2640 feet North and 2640 feet West from the South East corner of Section 24, Township 16 North, Range 13 West, G.&SR.B.M. Amended, DATED AND POSTED ~~February 15, 2019~~ this February 15-2019

BY: Jim Heulinger Agent



RECEIVED
BLM
2019 MAR 14 P 12:33
PHOENIX, ARIZONA

AMC 453094

The above map depicts the W- 170 placer mining claim, which is located in Section(s) 24, Township 16 North, Range 13 West, Gila and Salt River Baseline and Meridian, Mohave County, Arizona. The claim corners and Location monuments are marked by 2 inch by 2 inch by 5 foot wooden post with aluminum tags. The bearings and distances between claims are depicted on the map.

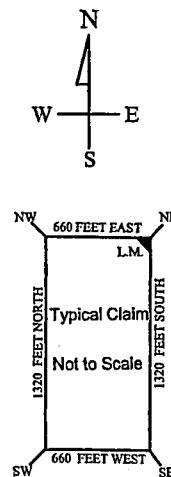
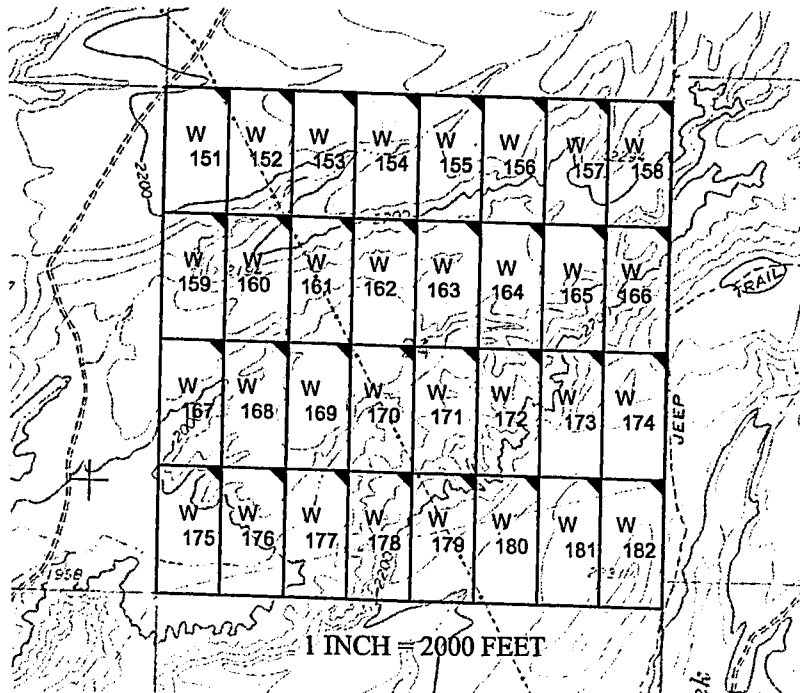
Filed at the request of and return to:
Zenolith LLC
P.O. Box 130
Arvada, Colorado 80001

RECEIVED
BLM AZ STATE OFFICE
2019 JAN 28 P 2:28
PHOENIX, ARIZONA

LOCATION NOTICE FOR PLACER MINING CLAIM

NOTICE IS HEREBY GIVIN that the W- 170 placer mining claim has been located by Zenolith LLC, whose current mailing address is P.O. Box 130, Arvada, Colorado 80001. The general course of this claim is North and South and is situated in Mohave County, Arizona. This claim is approximately 660 feet in width and 1320 feet in length and contains approximately 20 acres. This claim runs from the location monument on which the location notice is posted at the NE corner of the claim approximately 660 feet in a West direction to the West end line and 1320 feet in a South direction to the South end line. This claim is marked by four monuments, one at each corner of the claim, claim monuments are marked with 2"x2"x5' wood post with scribed aluminum tags. The Location Monument on which this notice is posted is situated within Section 24, Township 16 North, Range 13 West, Gila and Salt River Baseline and Meridian, Mohave County, Arizona. This claim encompasses portions of the following legal subdivision (s) and is located by legal subdivision: E2 NE4 SW4 Section 24, Township 16 North, Range 13 West, Gila and Salt River Baseline and Meridian. The locality of this claim with reference to some natural object or permanent monument is as follows: The North East corner of this claim is approximately 2640 feet North and 2640 feet West from the South East corner of Section 24, Township 16 North, Range 13 West, G.&SR.B.M. DATED AND POSTED on the ground this 23 day of November, 2018

BY: Dave Rowe
Dave Rowe, Agent



AMC453094

The above map depicts the W- 170 placer mining claim, which is located in Section(s) 24, Township 16 North, Range 13 West, Gila and Salt River Baseline and Meridian, Mohave County, Arizona. The claim corners and Location monuments are marked by 2 inch by 2 inch by 5 foot wooden post with aluminum tags. The bearings and distances between claims are depicted on the map.

After recording please return to
Zenolith (USA) LLC
PO Box 130
Arvada, CO 80001

Amended Location Notice For Placer Mining Claim

Notice is hereby given that the W-171 placer mining claim of record at the AZ State office of the BLM under serial number AMC 453095 was amended by Zenolith (USA) LLC a Delaware Corp, owner thereof, whose address is PO Box 130, Arvada, CO 80001. The date of the original location and recording of the location notice in the Official Records of Mohave County, AZ are as follows:

Date of Location	Fee#
November 23, 2018	2019002625

The purpose of this amendment is to correct the locator name to Zenolith (USA) LLC

FEE# 2019009545

OFFICIAL RECORDS
OF MOHAVE COUNTY
KRISTI BLAIR,
COUNTY RECORDER

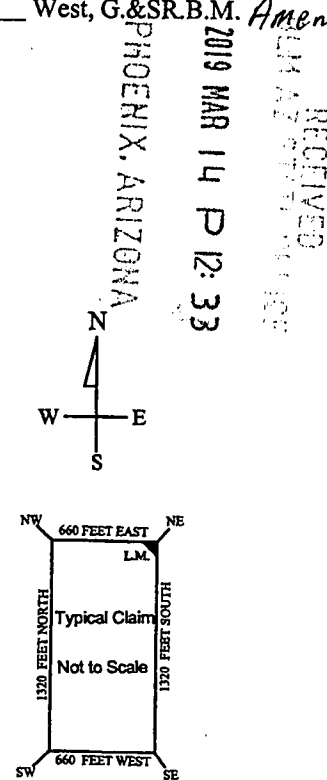
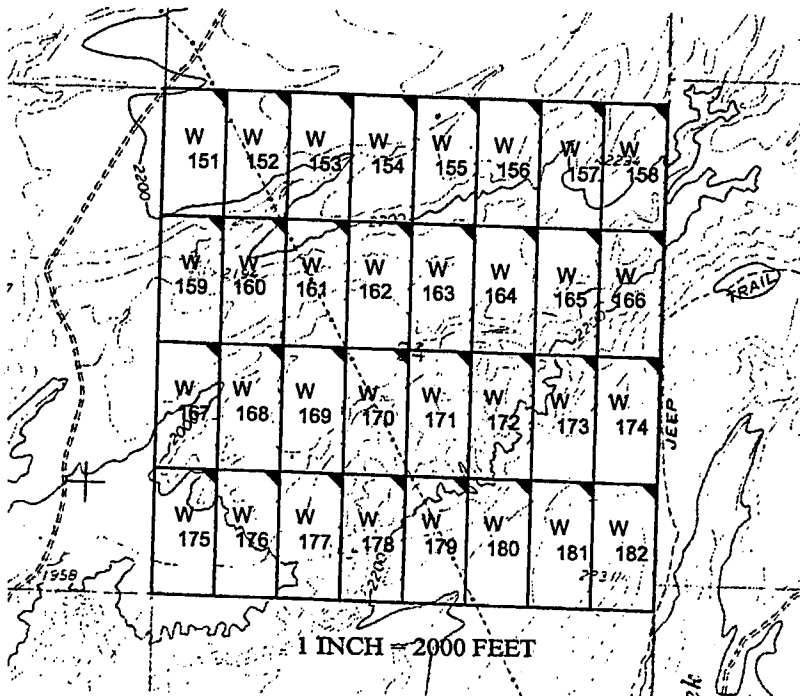


02/27/2019 03:52 PM Fee: \$10.00

PAGE: 1 of 1

NOTICE IS HEREBY GIVIN that the W- 171 placer mining claim has been located by Zenolith (USA) LLC whose current mailing address is P.O. Box 130, Arvada, Colorado 80001. The general course of this claim is North and South and is situated in Mohave County, Arizona. This claim is approximately 660 feet in width and 1320 feet in length and contains approximately 20 acres. This claim runs from the location monument on which the location notice is posted at the NE corner of the claim approximately 660 feet in a West direction to the West end line and 1320 feet in a South direction to the South end line. This claim is marked by four monuments, one at each corner of the claim, claim monuments are marked with 2"x2"x5' wood post with scribed aluminum tags. The Location Monument on which this notice is posted is situated within Section 24, Township 16 North, Range 13 West, Gila and Salt River Baseline and Meridian, Mohave County, Arizona. This claim encompasses portions of the following legal subdivision (s) and is located by legal subdivision: W2 NW4 SE4 Section 24, Township 16 North, Range 13 West, Gila and Salt River Baseline and Meridian. The locality of this claim with reference to some natural object or permanent monument is as follows: The North East corner of this claim is approximately 2640 feet North and 1980 feet West from the South East corner of Section 24, Township 16 North, Range 13 West, G.&SR.B.M. Amended,
DATED AND POSTED February 15- 2019

BY: Jim Heilinger - Agent



PHOENIX, ARIZONA
2019 MAR 14 P 12:33
RECEIVED
LMAZ REC'D 3/14/19

AMC 453095

The above map depicts the W- 171 placer mining claim, which is located in Section(s) 24, Township 16 North, Range 13 West, Gila and Salt River Baseline and Meridian, Mohave County, Arizona. The claim corners and Location monuments are marked by 2 inch by 2 inch by 5 foot wooden post with aluminum tags. The bearings and distances between claims are depicted on the map.

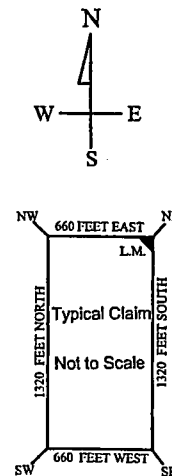
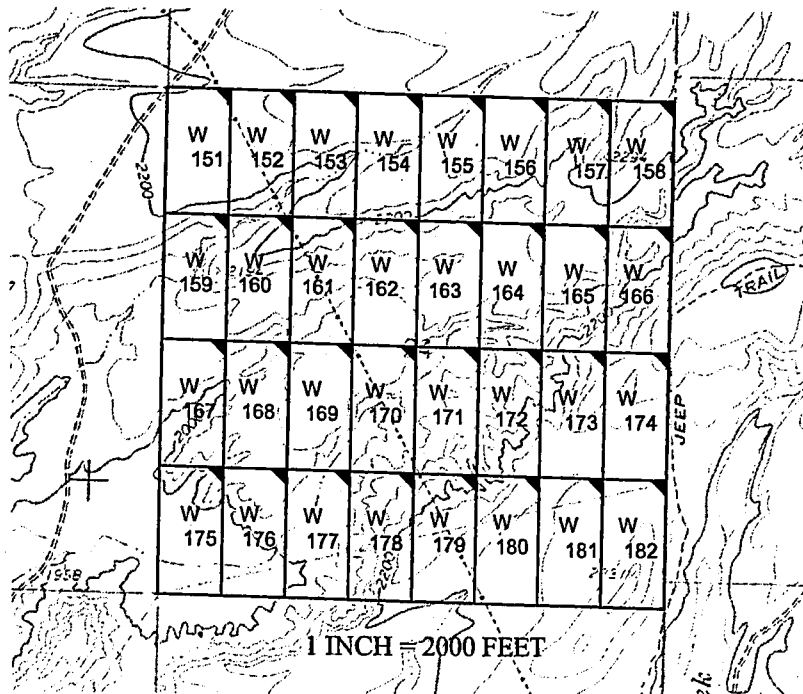
Filed at the request of and return to:
Zenolith LLC
P.O. Box 130
Arvada, Colorado 80001

RECEIVED
BLM AZ STATE OFFICE
2019 JAN 28 P 2:28
PHOENIX, ARIZONA

LOCATION NOTICE FOR PLACER MINING CLAIM

NOTICE IS HEREBY GIVIN that the W- 171 placer mining claim has been located by Zenolith LLC, whose current mailing address is P.O. Box 130, Arvada, Colorado 80001. The general course of this claim is North and South and is situated in Mohave County, Arizona. This claim is approximately 660 feet in width and 1320 feet in length and contains approximately 20 acres. This claim runs from the location monument on which the location notice is posted at the NE corner of the claim approximately 660 feet in a West direction to the West end line and 1320 feet in a South direction to the South end line. This claim is marked by four monuments, one at each corner of the claim, claim monuments are marked with 2"x2"x5' wood post with scribed aluminum tags. The Location Monument on which this notice is posted is situated within Section 24, Township 16 North, Range 13 West, Gila and Salt River Baseline and Meridian, Mohave County, Arizona. This claim encompasses portions of the following legal subdivision (s) and is located by legal subdivision: W2 NW4 SE4 Section 24, Township 16 North, Range 13 West, Gila and Salt River Baseline and Meridian. The locality of this claim with reference to some natural object or permanent monument is as follows: The North East corner of this claim is approximately 2640 feet North and 1980 feet West from the South East corner of Section 24, Township 16 North, Range 13 West, G.&SR.B.M. DATED AND POSTED on the ground this 23 day of November, 2018

BY: Dave Rowe
Dave Rowe, Agent



AMC453095

The above map depicts the W- 171 placer mining claim, which is located in Section(s) 24, Township 16 North, Range 13 West, Gila and Salt River Baseline and Meridian, Mohave County, Arizona. The claim corners and Location monuments are marked by 2 inch by 2 inch by 5 foot wooden post with aluminum tags. The bearings and distances between claims are depicted on the map.

After recording please return to
Zenolith (USA) LLC
PO Box 130
Arvada, CO 80001

FEE# 2019009546

OFFICIAL RECORDS
OF MOHAVE COUNTY
KRISTI BLAIR,
COUNTY RECORDER



02/27/2019 03:52 PM Fee: \$10.00

PAGE: 1 of 1

Amended Location Notice For Placer Mining Claim

Notice is hereby given that the W-172 placer mining claim of record at the AZ State office of the BLM under serial number AMC 453096 was amended by Zenolith (USA) LLC a Delaware Corp, owner thereof, whose address is PO Box 130, Arvada, CO 80001. The date of the original location and recording of the location notice in the Official Records of Mohave County, AZ are as follows:

Date of Location	Fee#
November 23, 2018	2019002626

The purpose of this amendment is to correct the locator name to Zenolith (USA) LLC

NOTICE IS HEREBY GIVIN that the W-172 placer mining claim has been located by Zenolith (USA) LLC whose current mailing address is P.O. Box 130, Arvada, Colorado 80001. The general course of this claim is North and South and is situated in Mohave County, Arizona. This claim is approximately 660 feet in width and 1320 feet in length and contains approximately 20 acres. This claim runs from the location monument on which the location notice is posted at the NE corner of the claim approximately 660 feet in a West direction to the West end line and 1320 feet in a South direction to the South end line. This claim is marked by four monuments, one at each corner of the claim, claim monuments are marked with 2"x2"x5' wood post with scribed aluminum tags. The Location Monument on which this notice is posted is situated within Section 24, Township 16 North, Range 13 West, Gila and Salt River Baseline and Meridian, Mohave County, Arizona.

This claim encompasses portions of the following legal subdivision (s) and is located by legal subdivision: E2 NW4 SE4 Section 24, Township 16 North, Range 13 West, Gila and Salt River Baseline and Meridian.

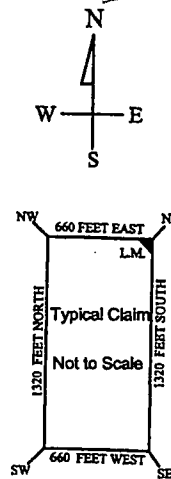
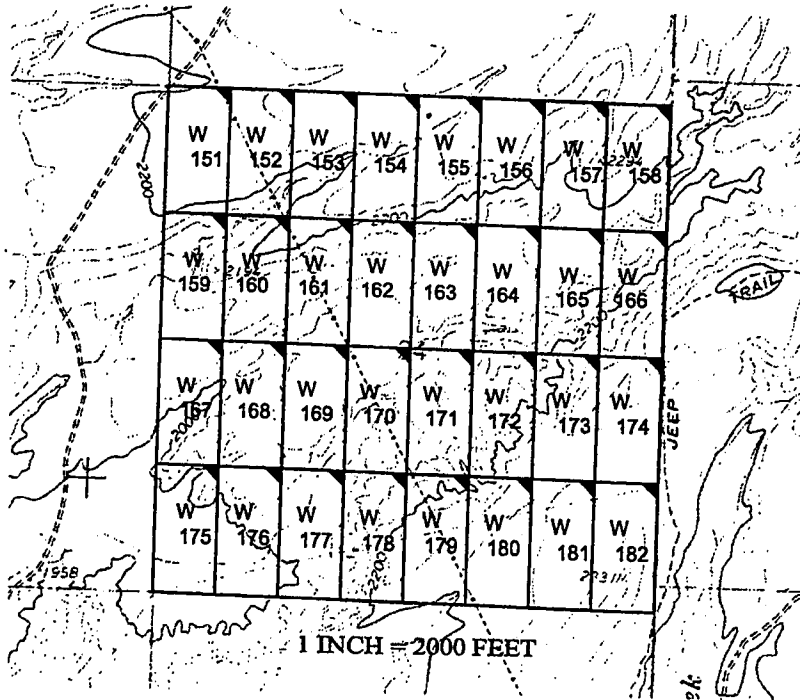
The locality of this claim with reference to some natural object or permanent monument is as follows:

The North East corner of this claim is approximately 2640 feet North and 1320 feet West from the South East corner of Section 24, Township 16 North, Range 13 West, G. & SR.B.M. *Amended,*
DATED AND POSTED ~~on~~ this February 15-2019

BY: *Jim Heulerger - Agent*

PHOENIX, ARIZONA
2019 MAR 14 P 12:33
RECEIVED
BLM ARIZONA DISTRICT OFFICE

Amc 453096



The above map depicts the W - 172 placer mining claim, which is located in Section(s) 24, Township 16 North, Range 13 West, Gila and Salt River Baseline and Meridian, Mohave County, Arizona. The claim corners and Location monuments are marked by 2 inch by 2 inch by 5 foot wooden post with aluminum tags. The bearings and distances between claims are depicted on the map.

Filed at the request of and return to:
Zenolith LLC
P.O. Box 130
Arvada, Colorado 80001

RECEIVED
BLM AZ STATE OFFICE
2019 JAN 28 P 2:28
PHOENIX, ARIZONA

LOCATION NOTICE FOR PLACER MINING CLAIM

NOTICE IS HEREBY GIVIN that the W- 172 placer mining claim has been located by Zenolith LLC, whose current mailing address is P.O. Box 130, Arvada, Colorado 80001. The general course of this claim is North and South and is situated in Mohave County, Arizona. This claim is approximately 660 feet in width and 1320 feet in length and contains approximately 20 acres. This claim runs from the location monument on which the location notice is posted at the NE corner of the claim approximately 660 feet in a West direction to the West end line and 1320 feet in a South direction to the South end line. This claim is marked by four monuments, one at each corner of the claim, claim monuments are marked with 2"x2"x5' wood post with scribed aluminum tags.

The Location Monument on which this notice is posted is situated within Section 24, Township 16 North, Range 13 West, Gila and Salt River Baseline and Meridian, Mohave County, Arizona.

This claim encompasses portions of the following legal subdivision (s) and is located by legal subdivision:

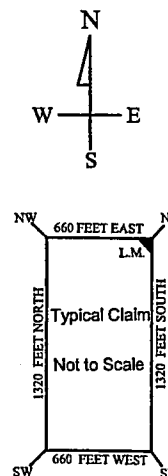
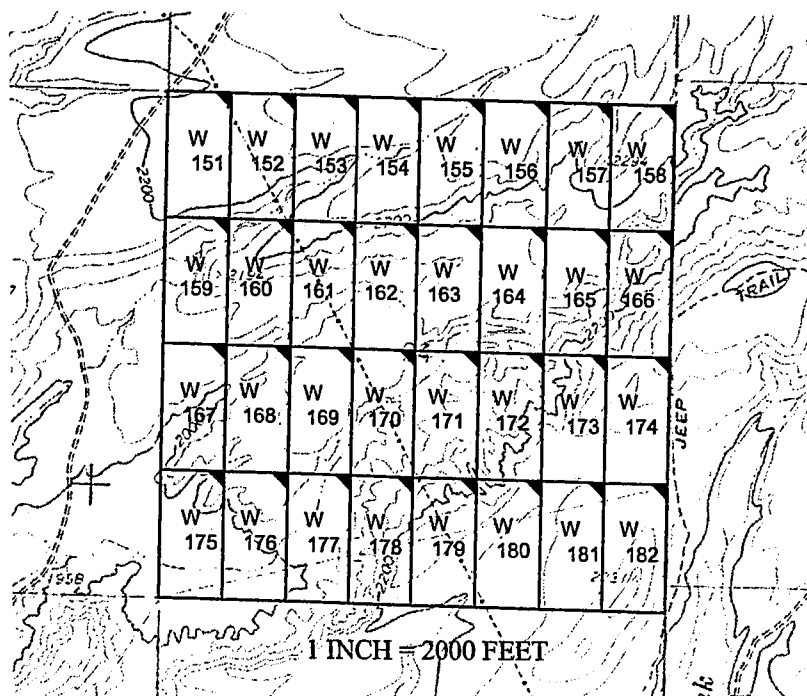
E2 NW4 SE4 Section 24, Township 16 North, Range 13 West, Gila and Salt River Baseline and Meridian.

The locality of this claim with reference to some natural object or permanent monument is as follows:

The North East corner of this claim is approximately 2640 feet North and 1320 feet West from the South East corner of Section 24, Township 16 North, Range 13 West, G.&SR.B.M.

DATED AND POSTED on the ground this 23 day of November, 2018

BY: Dave Rowe
Dave Rowe, Agent



AMC453096

The above map depicts the W- 172 placer mining claim, which is located in Section(s) 24, Township 16 North, Range 13 West, Gila and Salt River Baseline and Meridian, Mohave County, Arizona. The claim corners and Location monuments are marked by 2 inch by 2 inch by 5 foot wooden post with aluminum tags. The bearings and distances between claims are depicted on the map.

After recording please return to
Zenolith (USA) LLC
PO Box 130
Arvada, CO 80001

FEE# 2019009547

OFFICIAL RECORDS
OF MOHAVE COUNTY
KRISTI BLAIR,
COUNTY RECORDER



02/27/2019 03:52 PM Fee: \$10.00

PAGE: 1 of 1

Amended Location Notice For Placer Mining Claim

Notice is hereby given that the W-173 placer mining claim of record at the AZ State office of the BLM under serial number AMC 453097 was amended by Zenolith (USA) LLC, a Delaware Corp, owner thereof, whose address is PO Box 130, Arvada, CO 80001. The date of the original location and recording of the location notice in the Official Records of Mohave County, AZ are as follows:

Date of Location	Fee#
November 23, 2018	2019002627

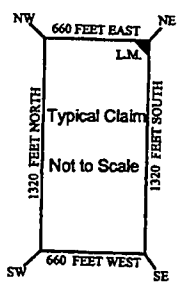
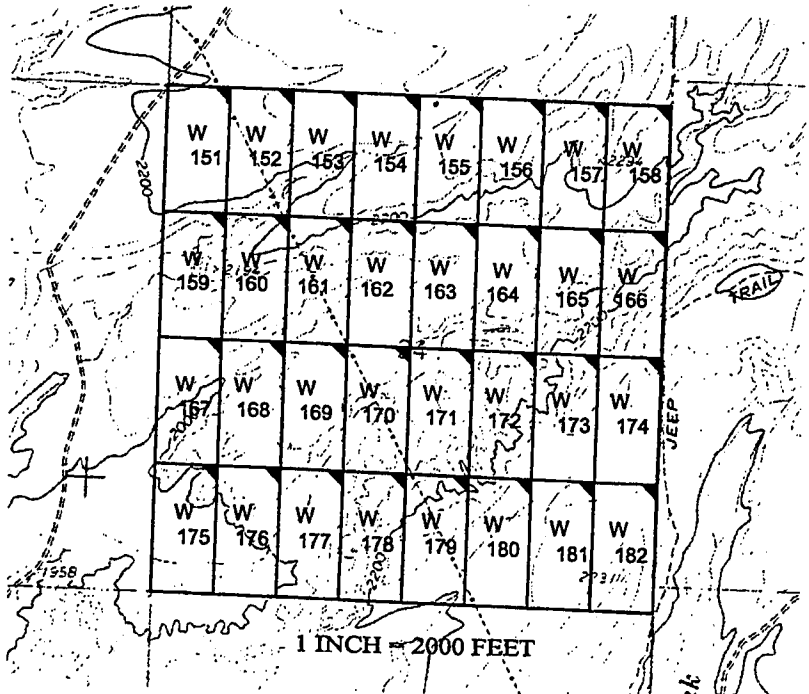
The purpose of this amendment is to correct the locator name to Zenolith (USA) LLC

NOTICE IS HEREBY GIVIN that the W-173 placer mining claim has been located by Zenolith (USA) LLC whose current mailing address is P.O. Box 130, Arvada, Colorado 80001. The general course of this claim is North and South and is situated in Mohave County, Arizona. This claim is approximately 660 feet in width and 1320 feet in length and contains approximately 20 acres. This claim runs from the location monument on which the location notice is posted at the NE corner of the claim approximately 660 feet in a West direction to the West end line and 1320 feet in a South direction to the South end line. This claim is marked by four monuments, one at each corner of the claim, claim monuments are marked with 2"x2"x5' wood post with scribed aluminum tags. The Location Monument on which this notice is posted is situated within Section 24, Township 16 North, Range 13 West, Gila and Salt River Baseline and Meridian, Mohave County, Arizona. This claim encompasses portions of the following legal subdivision (s) and is located by legal subdivision: W2 NE4 SE4 Section 24, Township 16 North, Range 13 West, Gila and Salt River Baseline and Meridian. The locality of this claim with reference to some natural object or permanent monument is as follows: The North East corner of this claim is approximately 2640 feet North and 660 feet West from the South East corner of Section 24, Township 16 North, Range 13 West, G.&SR.B.M. *Amended,* DATED AND POSTED ~~February 15-2019~~ this February 15-2019

BY: *Jan Heulinger - Agent*

AMC 453097

RECEIVED
BLM ARIZONA OFFICE
2019 MAR 14 P 12:33
PHOENIX, ARIZONA



The above map depicts the W-173 placer mining claim, which is located in Section(s) 24, Township 16 North, Range 13 West, Gila and Salt River Baseline and Meridian, Mohave County, Arizona. The claim corners and Location monuments are marked by 2 inch by 2 inch by 5 foot wooden post with aluminum tags. The bearings and distances between claims are depicted on the map.

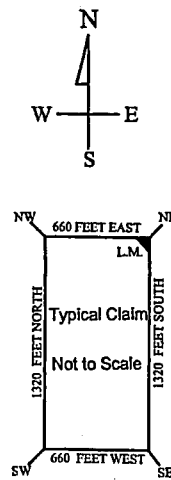
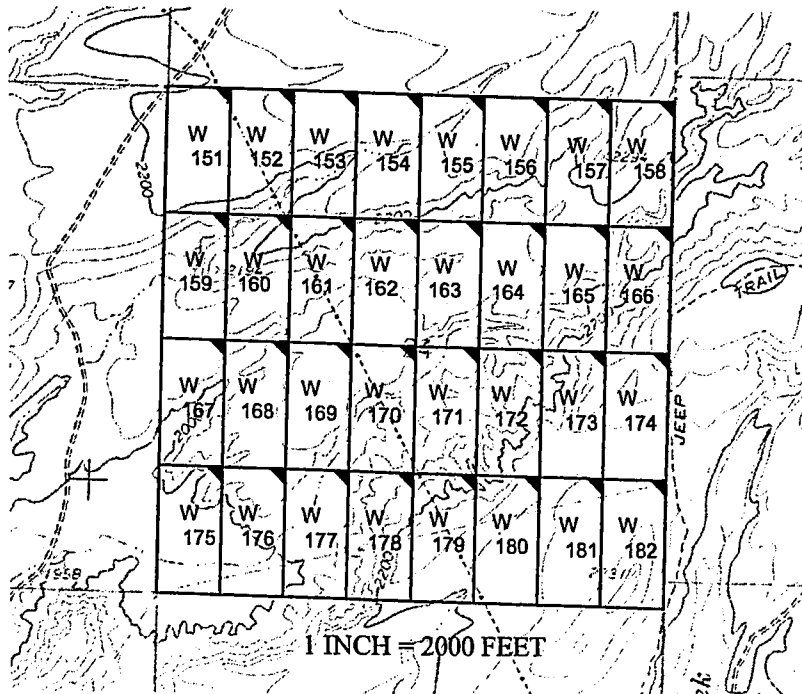
Filed at the request of and return to:
Zenolith LLC
P.O. Box 130
Arvada, Colorado 80001

RECEIVED
BLM AZ STATE OFFICE
2019 JAN 28 P 2:28
PHOENIX, ARIZONA

LOCATION NOTICE FOR PLACER MINING CLAIM

NOTICE IS HEREBY GIVIN that the W-173 placer mining claim has been located by Zenolith LLC, whose current mailing address is P.O. Box 130, Arvada, Colorado 80001. The general course of this claim is North and South and is situated in Mohave County, Arizona. This claim is approximately 660 feet in width and 1320 feet in length and contains approximately 20 acres. This claim runs from the location monument on which the location notice is posted at the NE corner of the claim approximately 660 feet in a West direction to the West end line and 1320 feet in a South direction to the South end line. This claim is marked by four monuments, one at each corner of the claim, claim monuments are marked with 2"x2"x5' wood post with scribed aluminum tags. The Location Monument on which this notice is posted is situated within Section 24, Township 16 North, Range 13 West, Gila and Salt River Baseline and Meridian, Mohave County, Arizona. This claim encompasses portions of the following legal subdivision (s) and is located by legal subdivision: W2 NE4 SE4 Section 24, Township 16 North, Range 13 West, Gila and Salt River Baseline and Meridian. The locality of this claim with reference to some natural object or permanent monument is as follows: The North East corner of this claim is approximately 2640 feet North and 660 feet West from the South East corner of Section 24, Township 16 North, Range 13 West, G.&SR.B.M. DATED AND POSTED on the ground this 23 day of November, 2018

BY: Dave Rowe
Dave Rowe, Agent



AMC453097

The above map depicts the W-173 placer mining claim, which is located in Section(s) 24, Township 16 North, Range 13 West, Gila and Salt River Baseline and Meridian, Mohave County, Arizona. The claim corners and Location monuments are marked by 2 inch by 2 inch by 5 foot wooden post with aluminum tags. The bearings and distances between claims are depicted on the map.

After recording please return to
Zenolith (USA) LLC
PO Box 130
Arvada, CO 80001

FEE# 2019009548

OFFICIAL RECORDS
OF MOHAVE COUNTY
KRISTI BLAIR,
COUNTY RECORDER



02/27/2019 03:52 PM Fee: \$10.00

PAGE: 1 of 1

Amended Location Notice For Placer Mining Claim

Notice is hereby given that the W-174 placer mining claim of record at the AZ State office of the BLM under serial number AMC 453098 was amended by Zenolith (USA) LLC a Delaware Corp, owner thereof, whose address is PO Box 130, Arvada, CO 80001. The date of the original location and recording of the location notice in the Official Records of Mohave County, AZ are as follows:

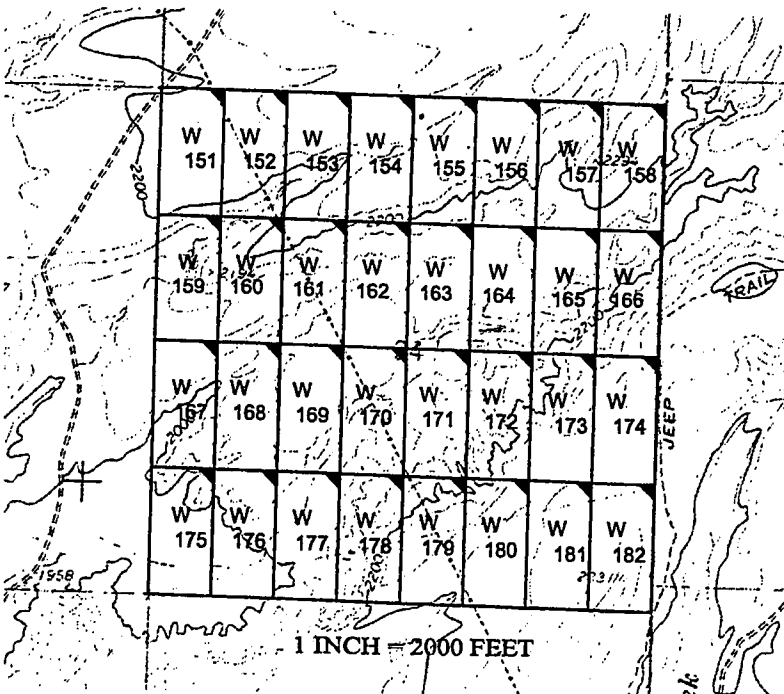
Date of Location	Fee#
November 23, 2018	2019002628

The purpose of this amendment is to correct the locator name to Zenolith (USA) LLC

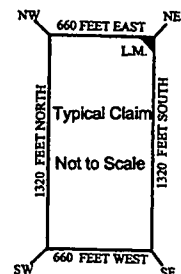
NOTICE IS HEREBY GIVIN that the W- 174 placer mining claim has been located by Zenolith (USA) LLC whose current mailing address is P.O. Box 130, Arvada, Colorado 80001. The general course of this claim is North and South and is situated in Mohave County, Arizona. This claim is approximately 660 feet in width and 1320 feet in length and contains approximately 20 acres. This claim runs from the location monument on which the location notice is posted at the NE corner of the claim approximately 660 feet in a West direction to the West end line and 1320 feet in a South direction to the South end line. This claim is marked by four monuments, one at each corner of the claim, claim monuments are marked with 2"x2"x5' wood post with scribed aluminum tags. The Location Monument on which this notice is posted is situated within Section 24, Township 16 North, Range 13 West, Gila and Salt River Baseline and Meridian, Mohave County, Arizona. This claim encompasses portions of the following legal subdivision (s) and is located by legal subdivision: E2 NE4 SE4 Section 24, Township 16 North, Range 13 West, Gila and Salt River Baseline and Meridian. The locality of this claim with reference to some natural object or permanent monument is as follows: The North East corner of this claim is approximately 2640 feet North and 0 feet West from the South East corner of Section 24, Township 16 North, Range 13 West, G.&SR.B.M. *Amended,* DATED AND POSTED ~~February 15-2019~~ this February 15-2019

BY: *Jim Heubner - Agent*

AMC 453098



RECEIVED
R.M.A. REGISTERED OFFICE
2019 MAR 14 P 12:33
PHOENIX, ARIZONA



The above map depicts the W- 174 placer mining claim, which is located in Section(s) 24, Township 16 North, Range 13 West, Gila and Salt River Baseline and Meridian, Mohave County, Arizona. The claim corners and Location monuments are marked by 2 inch by 2 inch by 5 foot wooden post with aluminum tags. The bearings and distances between claims are depicted on the map.

Filed at the request of and return to:
Zenolith LLC
P.O. Box 130
Arvada, Colorado 80001

RECEIVED
BLM AZ STATE OFFICE
2019 JAN 28 P 2:28
PHOENIX, ARIZONA

LOCATION NOTICE FOR PLACER MINING CLAIM

NOTICE IS HEREBY GIVIN that the W- 174 placer mining claim has been located by Zenolith LLC, whose current mailing address is P.O. Box 130, Arvada, Colorado 80001. The general course of this claim is North and South and is situated in Mohave County, Arizona. This claim is approximately 660 feet in width and 1320 feet in length and contains approximately 20 acres. This claim runs from the location monument on which the location notice is posted at the NE corner of the claim approximately 660 feet in a West direction to the West end line and 1320 feet in a South direction to the South end line. This claim is marked by four monuments, one at each corner of the claim, claim monuments are marked with 2"x2"x5' wood post with scribed aluminum tags.

The Location Monument on which this notice is posted is situated within Section 24, Township 16 North, Range 13 West, Gila and Salt River Baseline and Meridian, Mohave County, Arizona.

This claim encompasses portions of the following legal subdivision (s) and is located by legal subdivision:

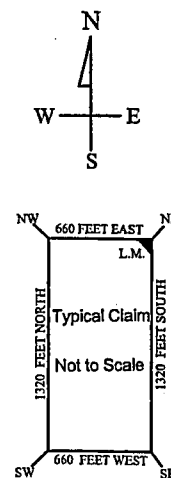
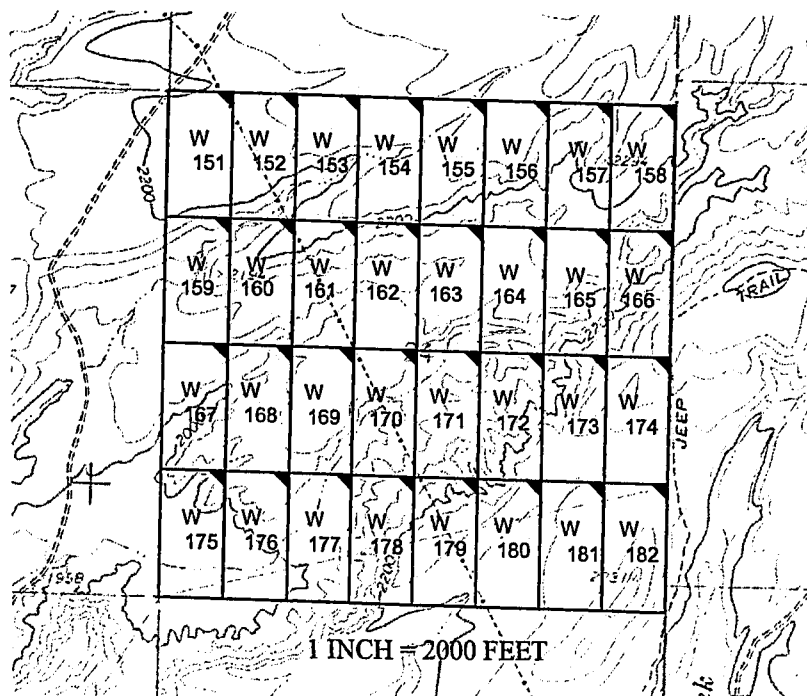
E2 NE4 SE4 Section 24, Township 16 North, Range 13 West, Gila and Salt River Baseline and Meridian.

The locality of this claim with reference to some natural object or permanent monument is as follows:

The North East corner of this claim is approximately 2640 feet North and 0 feet West from the South East corner of Section 24, Township 16 North, Range 13 West, G.&SR.B.M.

DATED AND POSTED on the ground this 23 day of November, 2018

BY: Dave Rowe
Dave Rowe, Agent



AMC453098

The above map depicts the W- 174 placer mining claim, which is located in Section(s) 24, Township 16 North, Range 13 West, Gila and Salt River Baseline and Meridian, Mohave County, Arizona. The claim corners and Location monuments are marked by 2 inch by 2 inch by 5 foot wooden post with aluminum tags. The bearings and distances between claims are depicted on the map.

After recording please return to
Zenolith (USA) LLC
PO Box 130
Arvada, CO 80001

FEE# 2019009549

OFFICIAL RECORDS
OF MOHAVE COUNTY
KRISTI BLAIR,
COUNTY RECORDER



02/27/2019 03:52 PM Fee: \$10.00

PAGE: 1 of 1

Amended Location Notice For Placer Mining Claim

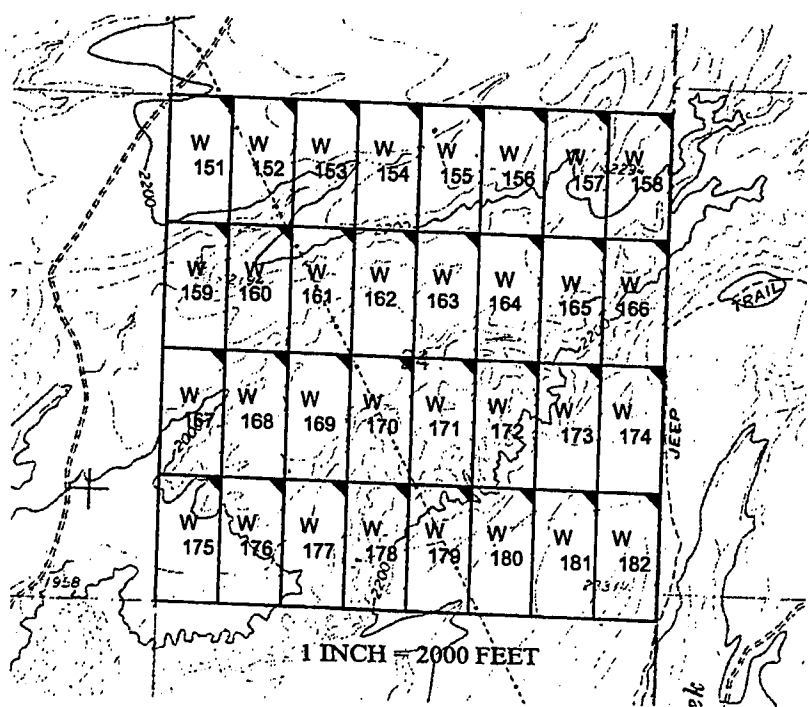
Notice is hereby given that the W-175 placer mining claim of record at the AZ State office of the BLM under serial number AMC 453099 was amended by Zenolith (USA) LLC, a Delaware Corp, owner thereof, whose address is PO Box 130, Arvada, CO 80001. The date of the original location and recording of the location notice in the Official Records of Mohave County, AZ are as follows:

Date of Location	Fee#
November 22, 2018	2019002629

The purpose of this amendment is to correct the locator name to Zenolith (USA) LLC

NOTICE IS HEREBY GIVIN that the W- 175 placer mining claim has been located by Zenolith (USA) LLC whose current mailing address is P.O. Box 130, Arvada, Colorado 80001. The general course of this claim is North and South and is situated in Mohave County, Arizona. This claim is approximately 660 feet in width and 1320 feet in length and contains approximately 20 acres. This claim runs from the location monument on which the location notice is posted at the NE corner of the claim approximately 660 feet in a West direction to the West end line and 1320 feet in a South direction to the South end line. This claim is marked by four monuments, one at each corner of the claim, claim monuments are marked with 2"x2"x5' wood post with scribed aluminum tags. The Location Monument on which this notice is posted is situated within Section 24, Township 16 North, Range 13 West, Gila and Salt River Baseline and Meridian, Mohave County, Arizona. This claim encompasses portions of the following legal subdivision (s) and is located by legal subdivision: W2 SW4 SW4 Section 24, Township 16 North, Range 13 West, Gila and Salt River Baseline and Meridian. The locality of this claim with reference to some natural object or permanent monument is as follows: The North East corner of this claim is approximately 1320 feet North and 4620 feet West from the South East corner of Section 24, Township 16 North, Range 13 West, G.&SR.B.M. *Amended,* DATED AND POSTED ~~on~~ this February 15-2019

BY: *Jim Heninger - Agent*



RECEIVED
BLM WYOMING OFFICE
2019 MAR 14 P 12:33
PHOENIX, ARIZONA
N
W
S
E
NW 660 FEET EAST NE
LM
Typical Claim
Not to Scale
1320 FEET NORTH
1320 FEET SOUTH
SW 660 FEET WEST SE

AMC 453099

The above map depicts the W - 175 placer mining claim, which is located in Section(s) 24, Township 16 North, Range 13 West, Gila and Salt River Baseline and Meridian, Mohave County, Arizona. The claim corners and Location monuments are marked by 2 inch by 2 inch by 5 foot wooden post with aluminum tags. The bearings and distances between claims are depicted on the map.

Filed at the request of and return to:
Zenolith LLC
P.O. Box 130
Arvada, Colorado 80001

RECEIVED
BLM AZ STATE OFFICE
2019 JAN 28 P 2:28
PHOENIX, ARIZONA

LOCATION NOTICE FOR PLACER MINING CLAIM

NOTICE IS HEREBY GIVIN that the W- 175 placer mining claim has been located by Zenolith LLC, whose current mailing address is P.O. Box 130, Arvada, Colorado 80001. The general course of this claim is North and South and is situated in Mohave County, Arizona. This claim is approximately 660 feet in width and 1320 feet in length and contains approximately 20 acres. This claim runs from the location monument on which the location notice is posted at the NE corner of the claim approximately 660 feet in a West direction to the West end line and 1320 feet in a South direction to the South end line. This claim is marked by four monuments, one at each corner of the claim, claim monuments are marked with 2"x2"x5' wood post with scribed aluminum tags.

The Location Monument on which this notice is posted is situated within Section 24, Township 16 North, Range 13 West, Gila and Salt River Baseline and Meridian, Mohave County, Arizona.

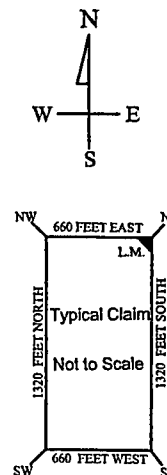
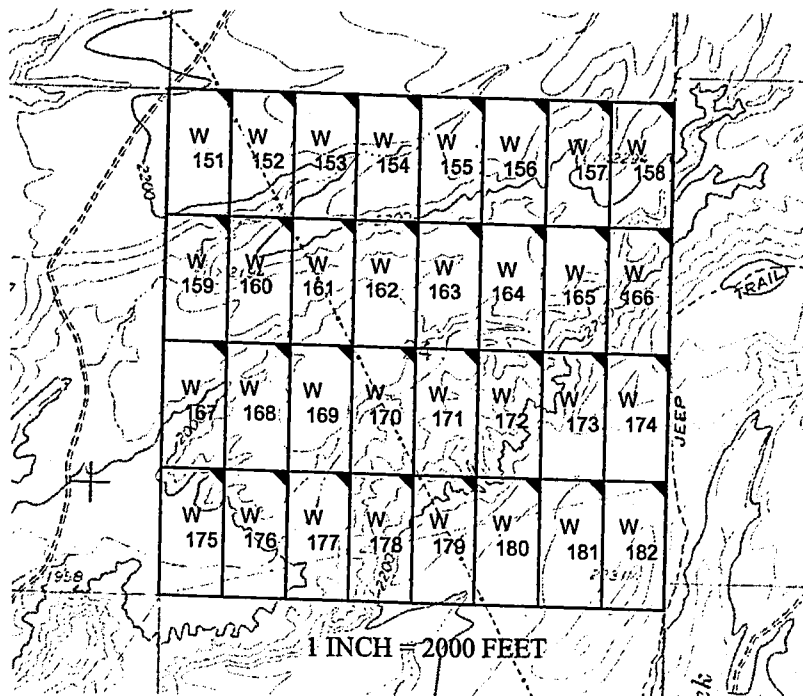
This claim encompasses portions of the following legal subdivision (s) and is located by legal subdivision: W2 SW4 SW4 Section 24, Township 16 North, Range 13 West, Gila and Salt River Baseline and Meridian.

The locality of this claim with reference to some natural object or permanent monument is as follows:

The North East corner of this claim is approximately 1320 feet North and 4620 feet West from the South East corner of Section 24, Township 16 North, Range 13 West, G.&SR.B.M.

DATED AND POSTED on the ground this 22 day of November, 2018

BY: Dave Rowe
Dave Rowe, Agent



AMC453099

The above map depicts the W - 175 placer mining claim, which is located in Section(s) 24, Township 16 North, Range 13 West, Gila and Salt River Baseline and Meridian, Mohave County, Arizona. The claim corners and Location monuments are marked by 2 inch by 2 inch by 5 foot wooden post with aluminum tags. The bearings and distances between claims are depicted on the map.

After recording please return to
Zenolith (USA) LLC
PO Box 130
Arvada, CO 80001

FEE# 2019009550

OFFICIAL RECORDS
OF MOHAVE COUNTY
KRISTI BLAIR,
COUNTY RECORDER



02/27/2019 03:52 PM Fee: \$10.00

PAGE: 1 of 1

Amended Location Notice For Placer Mining Claim

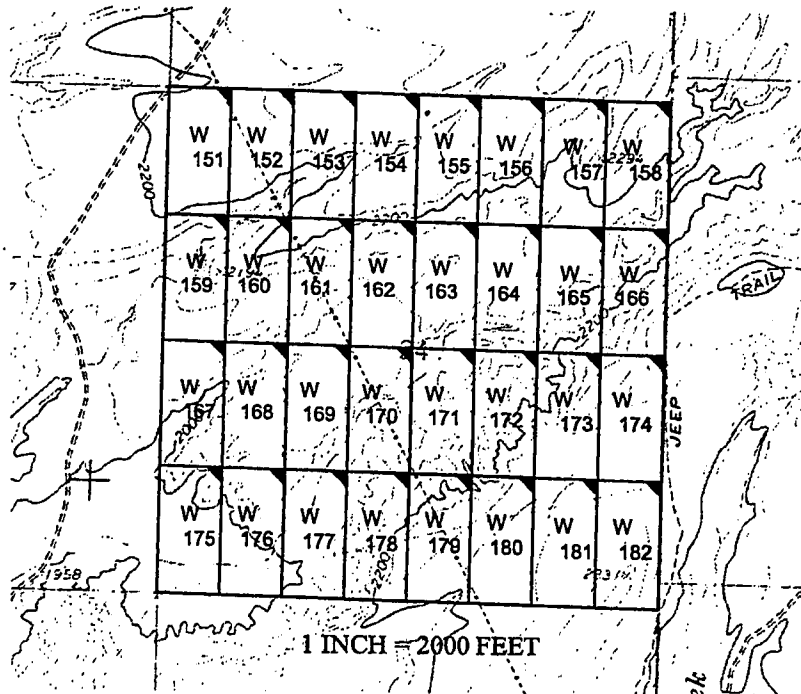
Notice is hereby given that the W-176 placer mining claim of record at the AZ State office of the BLM under serial number AMC 453100 was amended by Zenolith (USA) LLC, a Delaware Corp, owner thereof, whose address is PO Box 130, Arvada, CO 80001. The date of the original location and recording of the location notice in the Official Records of Mohave County, AZ are as follows:

Date of Location	Fee#
November 22, 2018	2019002630

The purpose of this amendment is to correct the locator name to Zenolith (USA) LLC

NOTICE IS HEREBY GIVIN that the W- 176 placer mining claim has been located by Zenolith (USA) LLC whose current mailing address is P.O. Box 130, Arvada, Colorado 80001. The general course of this claim is North and South and is situated in Mohave County, Arizona. This claim is approximately 660 feet in width and 1320 feet in length and contains approximately 20 acres. This claim runs from the location monument on which the location notice is posted at the NE corner of the claim approximately 660 feet in a West direction to the West end line and 1320 feet in a South direction to the South end line. This claim is marked by four monuments, one at each corner of the claim, claim monuments are marked with 2"x2"x5' wood post with scribed aluminum tags. The Location Monument on which this notice is posted is situated within Section 24, Township 16 North, Range 13 West, Gila and Salt River Baseline and Meridian, Mohave County, Arizona. This claim encompasses portions of the following legal subdivision (s) and is located by legal subdivision: E2 SW4 SW4 Section 24, Township 16 North, Range 13 West, Gila and Salt River Baseline and Meridian. The locality of this claim with reference to some natural object or permanent monument is as follows: The North East corner of this claim is approximately 1320 feet North and 3960 feet West from the South East corner of Section 24, Township 16 North, Range 13 West, G.&SR.B.M. *Amended,* DATED AND POSTED ~~on~~ this February 15-2019

BY: *Jim Seuler - Agent*



RECEIVED
FILM ARCHIVED
2019 MAR 14 P 12:33
PHOENIX, ARIZONA

The above map depicts the W- 176 placer mining claim, which is located in Section(s) 24, Township 16 North, Range 13 West, Gila and Salt River Baseline and Meridian, Mohave County, Arizona. The claim corners and Location monuments are marked by 2 inch by 2 inch by 5 foot wooden post with aluminum tags. The bearings and distances between claims are depicted on the map.

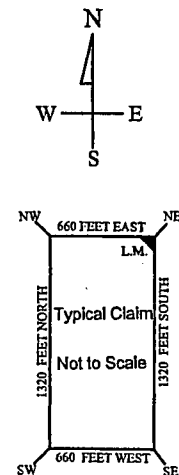
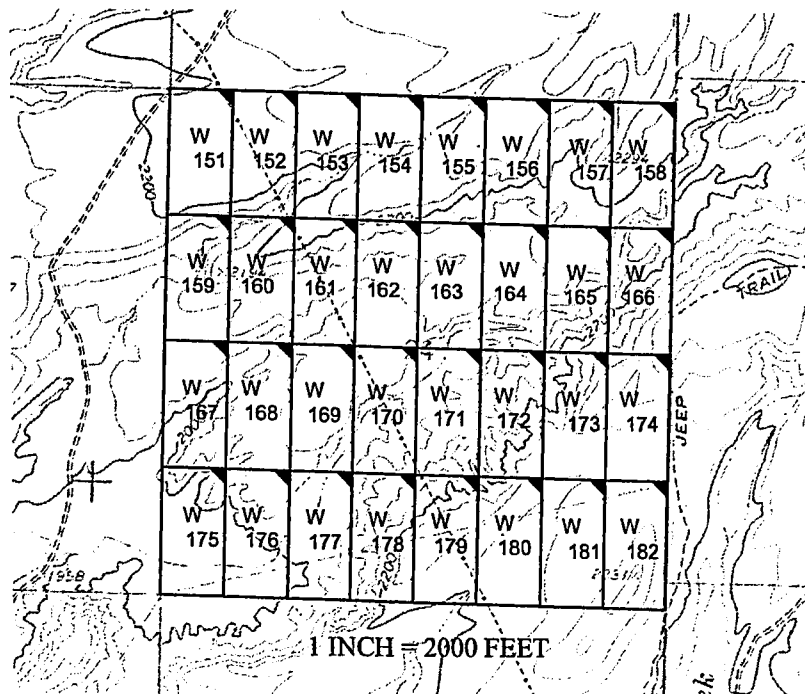
Filed at the request of and return to:
Zenolith LLC
P.O. Box 130
Arvada, Colorado 80001

RECEIVED
BLM AZ STATE OFFICE
2019 JAN 28 P 2:29
PHOENIX, ARIZONA

LOCATION NOTICE FOR PLACER MINING CLAIM

NOTICE IS HEREBY GIVIN that the W- 176 placer mining claim has been located by Zenolith LLC, whose current mailing address is P.O. Box 130, Arvada, Colorado 80001. The general course of this claim is North and South and is situated in Mohave County, Arizona. This claim is approximately 660 feet in width and 1320 feet in length and contains approximately 20 acres. This claim runs from the location monument on which the location notice is posted at the NE corner of the claim approximately 660 feet in a West direction to the West end line and 1320 feet in a South direction to the South end line. This claim is marked by four monuments, one at each corner of the claim, claim monuments are marked with 2"x2"x5' wood post with scribed aluminum tags. The Location Monument on which this notice is posted is situated within Section 24, Township 16 North, Range 13 West, Gila and Salt River Baseline and Meridian, Mohave County, Arizona. This claim encompasses portions of the following legal subdivision (s) and is located by legal subdivision: E2 SW4 SW4 Section 24, Township 16 North, Range 13 West, Gila and Salt River Baseline and Meridian. The locality of this claim with reference to some natural object or permanent monument is as follows: The North East corner of this claim is approximately 1320 feet North and 3960 feet West from the South East corner of Section 24, Township 16 North, Range 13 West, G.&SR.B.M. DATED AND POSTED on the ground this 22 day of November, 2018

BY: Dave Rowe
Dave Rowe, Agent



AMC453100

The above map depicts the W- 176 placer mining claim, which is located in Section(s) 24, Township 16 North, Range 13 West, Gila and Salt River Baseline and Meridian, Mohave County, Arizona. The claim corners and Location monuments are marked by 2 inch by 2 inch by 5 foot wooden post with aluminum tags. The bearings and distances between claims are depicted on the map.

After recording please return to
Zenolith (USA) LLC
PO Box 130
Arvada, CO 80001

FEE# 2019009551

OFFICIAL RECORDS
OF MOHAVE COUNTY
KRISTI BLAIR,
COUNTY RECORDER



02/27/2019 03:52 PM Fee: \$10.00

PAGE: 1 of 1

Amended Location Notice For Placer Mining Claim

Notice is hereby given that the W-177 placer mining claim of record at the AZ State office of the BLM under serial number AMC 453101 was amended by Zenolith (USA) LLC, a Delaware Corp, owner thereof, whose address is PO Box 130, Arvada, CO 80001. The date of the original location and recording of the location notice in the Official Records of Mohave County, AZ are as follows:

Date of Location	Fee#
November 22, 2018	2019002631

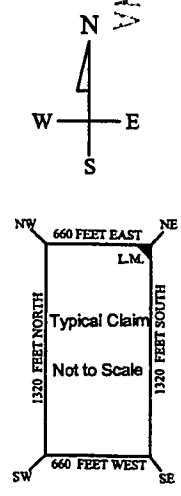
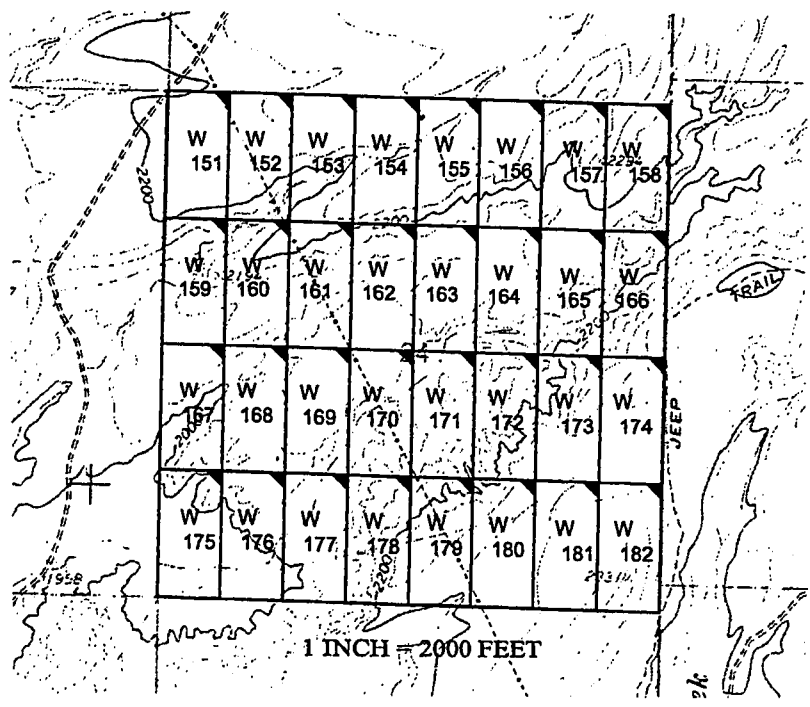
The purpose of this amendment is to correct the locator name to Zenolith (USA) LLC

NOTICE IS HEREBY GIVIN that the W- 177 placer mining claim has been located by Zenolith (USA) LLC whose current mailing address is P.O. Box 130, Arvada, Colorado 80001. The general course of this claim is North and South and is situated in Mohave County, Arizona. This claim is approximately 660 feet in width and 1320 feet in length and contains approximately 20 acres. This claim runs from the location monument on which the location notice is posted at the NE corner of the claim approximately 660 feet in a West direction to the West end line and 1320 feet in a South direction to the South end line. This claim is marked by four monuments, one at each corner of the claim, claim monuments are marked with 2"x2"x5' wood post with scribed aluminum tags. The Location Monument on which this notice is posted is situated within Section 24, Township 16 North, Range 13 West, Gila and Salt River Baseline and Meridian, Mohave County, Arizona. This claim encompasses portions of the following legal subdivision (s) and is located by legal subdivision: W2 SE4 SW4 Section 24, Township 16 North, Range 13 West, Gila and Salt River Baseline and Meridian. The locality of this claim with reference to some natural object or permanent monument is as follows: The North East corner of this claim is approximately 1320 feet North and 3300 feet West from the South East corner of Section 24, Township 16 North, Range 13 West, G.&SR.B.M. *Amended,* DATED AND POSTED ~~February 15-2019~~ this February 15-2019

BY: *Joni Heulerger - Agent*

AMC 453101

RECEIVED
BLM ARIZONA
2019 MAR 14 P 12:33
PHOENIX, ARIZONA



The above map depicts the W - 177 placer mining claim, which is located in Section(s) 24, Township 16 North, Range 13 West, Gila and Salt River Baseline and Meridian, Mohave County, Arizona. The claim corners and Location monuments are marked by 2 inch by 2 inch by 5 foot wooden post with aluminum tags. The bearings and distances between claims are depicted on the map.

Filed at the request of and return to:
Zenolith LLC
P.O. Box 130
Arvada, Colorado 80001

RECEIVED
BLM AZ STATE OFFICE
2019 JAN 28 P 2:29
PHOENIX, ARIZONA

LOCATION NOTICE FOR PLACER MINING CLAIM

NOTICE IS HEREBY GIVIN that the W- 177 placer mining claim has been located by Zenolith LLC, whose current mailing address is P.O. Box 130, Arvada, Colorado 80001. The general course of this claim is North and South and is situated in Mohave County, Arizona. This claim is approximately 660 feet in width and 1320 feet in length and contains approximately 20 acres. This claim runs from the location monument on which the location notice is posted at the NE corner of the claim approximately 660 feet in a West direction to the West end line and 1320 feet in a South direction to the South end line. This claim is marked by four monuments, one at each corner of the claim, claim monuments are marked with 2"x2"x5' wood post with scribed aluminum tags.

The Location Monument on which this notice is posted is situated within Section 24, Township 16 North, Range 13 West, Gila and Salt River Baseline and Meridian, Mohave County, Arizona.

This claim encompasses portions of the following legal subdivision (s) and is located by legal subdivision:

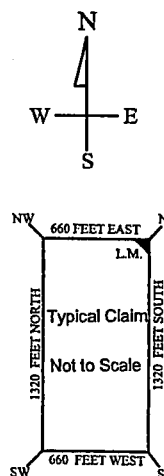
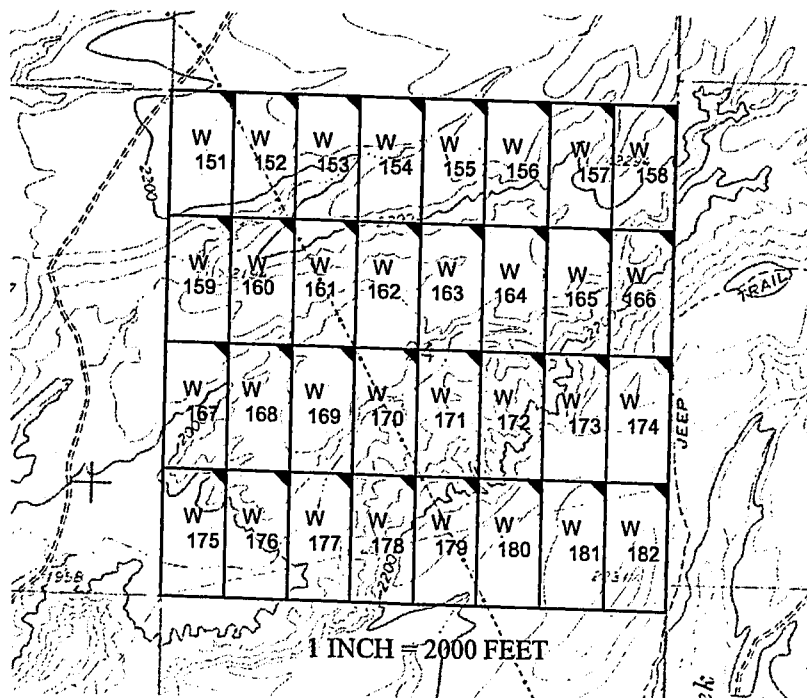
W2 SE4 SW4 Section 24, Township 16 North, Range 13 West, Gila and Salt River Baseline and Meridian.

The locality of this claim with reference to some natural object or permanent monument is as follows:

The North East corner of this claim is approximately 1320 feet North and 3300 feet West from the South East corner of Section 24, Township 16 North, Range 13 West, G.&SR.B.M.

DATED AND POSTED on the ground this 22 day of November, 2018

BY: Dave Rowe
Dave Rowe, Agent



AM0453101

The above map depicts the W- 177 placer mining claim, which is located in Section(s) 24, Township 16 North, Range 13 West, Gila and Salt River Baseline and Meridian, Mohave County, Arizona. The claim corners and Location monuments are marked by 2 inch by 2 inch by 5 foot wooden post with aluminum tags. The bearings and distances between claims are depicted on the map.

After recording please return to
Zenolith (USA) LLC
PO Box 130
Arvada, CO 80001

FEE# 2019009552

OFFICIAL RECORDS
OF MOHAVE COUNTY
KRISTI BLAIR,
COUNTY RECORDER



02/27/2019 03:52 PM Fee: \$10.00

PAGE: 1 of 1

Amended Location Notice For Placer Mining Claim

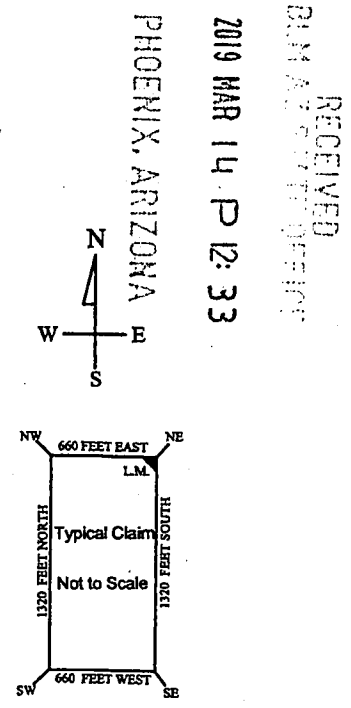
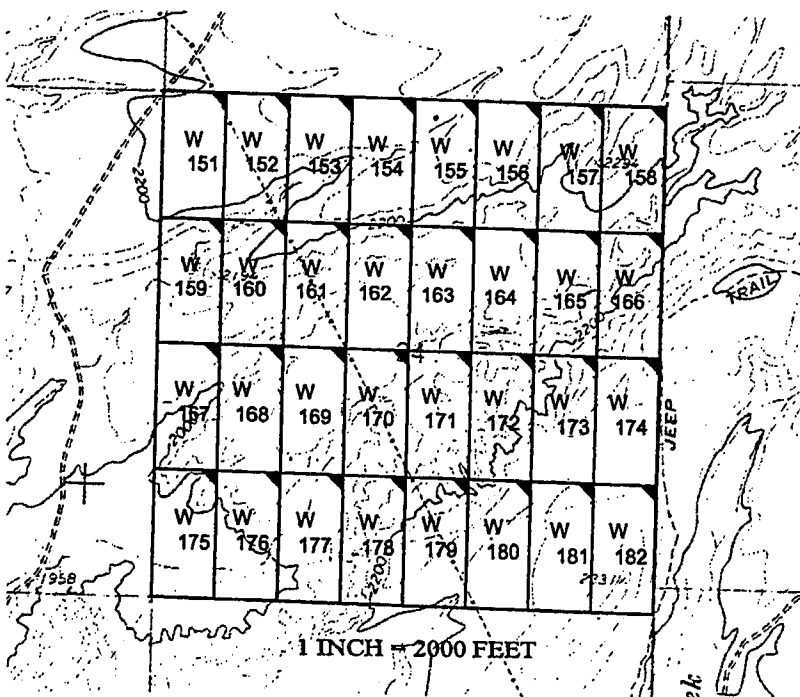
Notice is hereby given that the W-178 placer mining claim of record at the AZ State office of the BLM under serial number AMC 453102 was amended by Zenolith (USA) LLC, a Delaware Corp, owner thereof, whose address is PO Box 130, Arvada, CO 80001. The date of the original location and recording of the location notice in the Official Records of Mohave County, AZ are as follows:

Date of Location Fee#
November 22, 2018 2019002632

The purpose of this amendment is to correct the locator name to Zenolith (USA) LLC

NOTICE IS HEREBY GIVIN that the W- 178 placer mining claim has been located by Zenolith (USA) LLC whose current mailing address is P.O. Box 130, Arvada, Colorado 80001. The general course of this claim is North and South and is situated in Mohave County, Arizona. This claim is approximately 660 feet in width and 1320 feet in length and contains approximately 20 acres. This claim runs from the location monument on which the location notice is posted at the NE corner of the claim approximately 660 feet in a West direction to the West end line and 1320 feet in a South direction to the South end line. This claim is marked by four monuments, one at each corner of the claim, claim monuments are marked with 2"x2"x5' wood post with scribed aluminum tags. The Location Monument on which this notice is posted is situated within Section 24, Township 16 North, Range 13 West, Gila and Salt River Baseline and Meridian, Mohave County, Arizona. This claim encompasses portions of the following legal subdivision (s) and is located by legal subdivision: E2 SE4 SW4 Section 24, Township 16 North, Range 13 West, Gila and Salt River Baseline and Meridian. The locality of this claim with reference to some natural object or permanent monument is as follows: The North East corner of this claim is approximately 1320 feet North and 2640 feet West from the South East corner of Section 24, Township 16 North, Range 13 West, G.&SR.B.M. Amended, DATED AND POSTED this February 15-2019

BY: Jim Kurlinger - Agent



2019 MAR 14 P 12:33

RECEIVED
BLM ARIZONA OFFICE

Amc 453102

The above map depicts the W- 178 placer mining claim, which is located in Section(s) 24, Township 16 North, Range 13 West, Gila and Salt River Baseline and Meridian, Mohave County, Arizona. The claim corners and Location monuments are marked by 2 inch by 2 inch by 5 foot wooden post with aluminum tags. The bearings and distances between claims are depicted on the map.

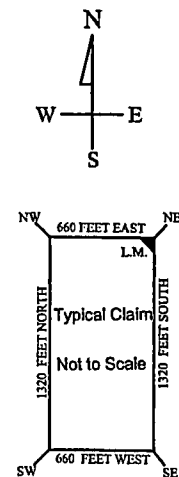
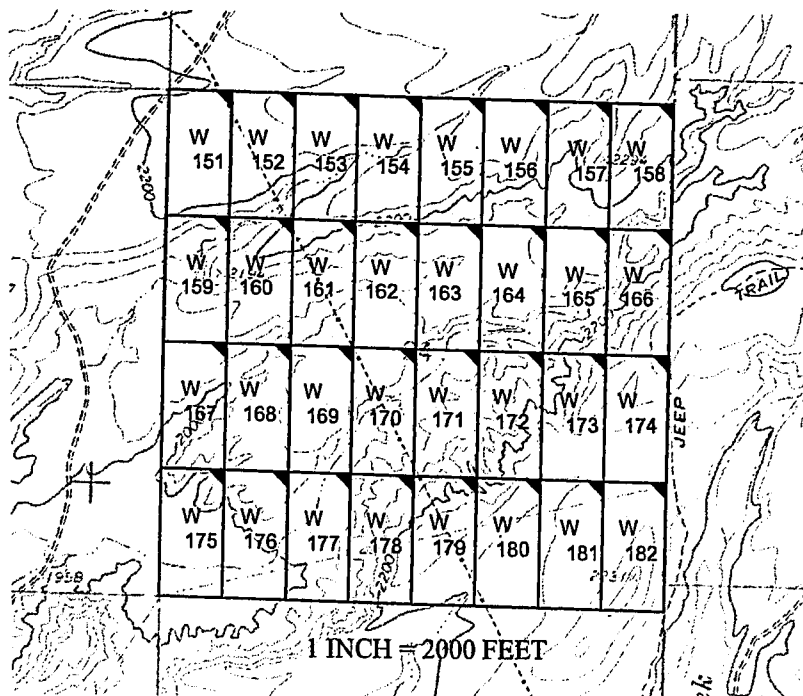
Filed at the request of and return to:
Zenolith LLC
P.O. Box 130
Arvada, Colorado 80001

RECEIVED
BLM AZ STATE OFFICE
2019 JAN 28 P 2:29
PHOENIX, ARIZONA

LOCATION NOTICE FOR PLACER MINING CLAIM

NOTICE IS HEREBY GIVIN that the W- 178 placer mining claim has been located by Zenolith LLC, whose current mailing address is P.O. Box 130, Arvada, Colorado 80001. The general course of this claim is North and South and is situated in Mohave County, Arizona. This claim is approximately 660 feet in width and 1320 feet in length and contains approximately 20 acres. This claim runs from the location monument on which the location notice is posted at the NE corner of the claim approximately 660 feet in a West direction to the West end line and 1320 feet in a South direction to the South end line. This claim is marked by four monuments, one at each corner of the claim, claim monuments are marked with 2"x2"x5' wood post with scribed aluminum tags. The Location Monument on which this notice is posted is situated within Section 24, Township 16 North, Range 13 West, Gila and Salt River Baseline and Meridian, Mohave County, Arizona. This claim encompasses portions of the following legal subdivision(s) and is located by legal subdivision: E2 SE4 SW4 Section 24, Township 16 North, Range 13 West, Gila and Salt River Baseline and Meridian. The locality of this claim with reference to some natural object or permanent monument is as follows: The North East corner of this claim is approximately 1320 feet North and 2640 feet West from the South East corner of Section 24, Township 16 North, Range 13 West, G.&SR.B.M. DATED AND POSTED on the ground this 22 day of November, 2018

BY: Dave Rowe
Dave Rowe, Agent



AMC453102

The above map depicts the W - 178 placer mining claim, which is located in Section(s) 24, Township 16 North, Range 13 West, Gila and Salt River Baseline and Meridian, Mohave County, Arizona. The claim corners and Location monuments are marked by 2 inch by 2 inch by 5 foot wooden post with aluminum tags. The bearings and distances between claims are depicted on the map.

After recording please return to
Zenolith (USA) LLC
PO Box 130
Arvada, CO 80001

Amended Location Notice For Placer Mining Claim

Notice is hereby given that the W-179 placer mining claim of record at the AZ State office of the BLM under serial number AMC 453103 was amended by Zenolith (USA) LLC, a Delaware Corp, owner thereof, whose address is PO Box 130, Arvada, CO 80001. The date of the original location and recording of the location notice in the Official Records of Mohave County, AZ are as follows:

Date of Location	Fee#
November 22, 2018	2019002633

The purpose of this amendment is to correct the locator name to Zenolith (USA) LLC

NOTICE IS HEREBY GIVIN that the W- 179 placer mining claim has been located by Zenolith (USA) LLC whose current mailing address is P.O. Box 130, Arvada, Colorado 80001. The general course of this claim is North and South and is situated in Mohave County, Arizona. This claim is approximately 660 feet in width and 1320 feet in length and contains approximately 20 acres. This claim runs from the location monument on which the location notice is posted at the NE corner of the claim approximately 660 feet in a West direction to the West end line and 1320 feet in a South direction to the South end line. This claim is marked by four monuments, one at each corner of the claim, claim monuments are marked with 2"x2"x5' wood post with scribed aluminum tags. The Location Monument on which this notice is posted is situated within Section 24, Township 16 North, Range 13 West, Gila and Salt River Baseline and Meridian, Mohave County, Arizona. This claim encompasses portions of the following legal subdivision (s) and is located by legal subdivision: W2 SW4 SE4 Section 24, Township 16 North, Range 13 West, Gila and Salt River Baseline and Meridian. The locality of this claim with reference to some natural object or permanent monument is as follows: The North East corner of this claim is approximately 1320 feet North and 1980 feet West from the South East corner of Section 24, Township 16 North, Range 13 West, G.&SR.B.M. Amended, DATED AND POSTED this February 15-2019

BY: *Jim Heulinger - Agent*

FEE# 2019009553

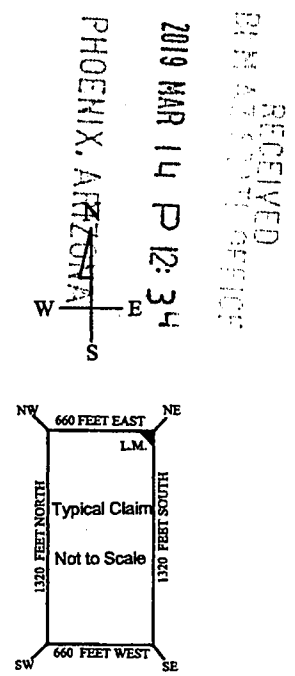
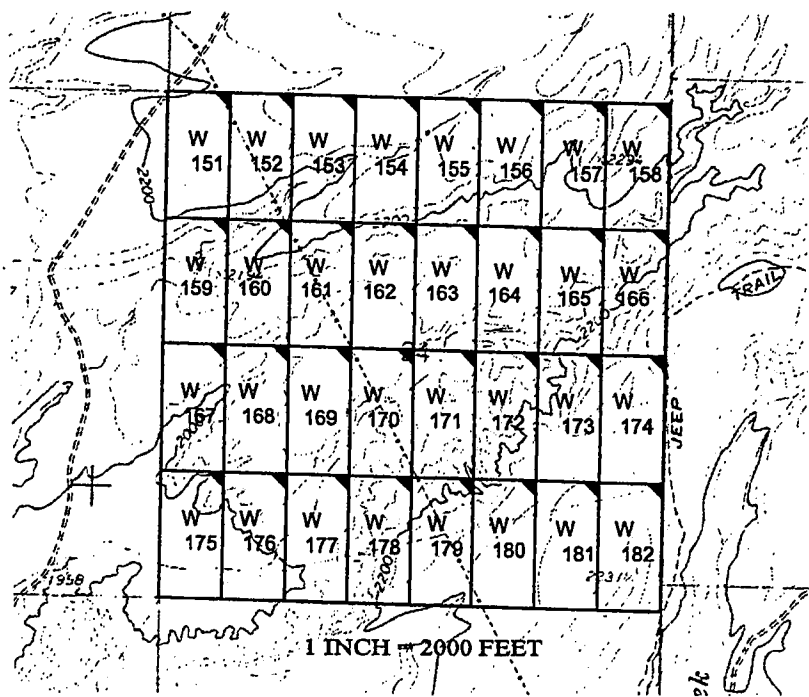
OFFICIAL RECORDS
OF MOHAVE COUNTY
KRISTI BLAIR,
COUNTY RECORDER



02/27/2019 03:52 PM Fee: \$10.00

PAGE: 1 of 1

AMC 453103



The above map depicts the W- 179 placer mining claim, which is located in Section(s) 24, Township 16 North, Range 13 West, Gila and Salt River Baseline and Meridian, Mohave County, Arizona. The claim corners and Location monuments are marked by 2 inch by 2 inch by 5 foot wooden post with aluminum tags. The bearings and distances between claims are depicted on the map.

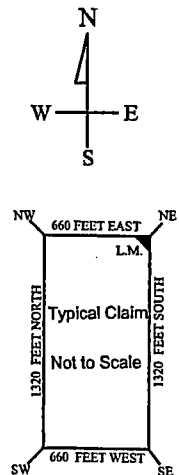
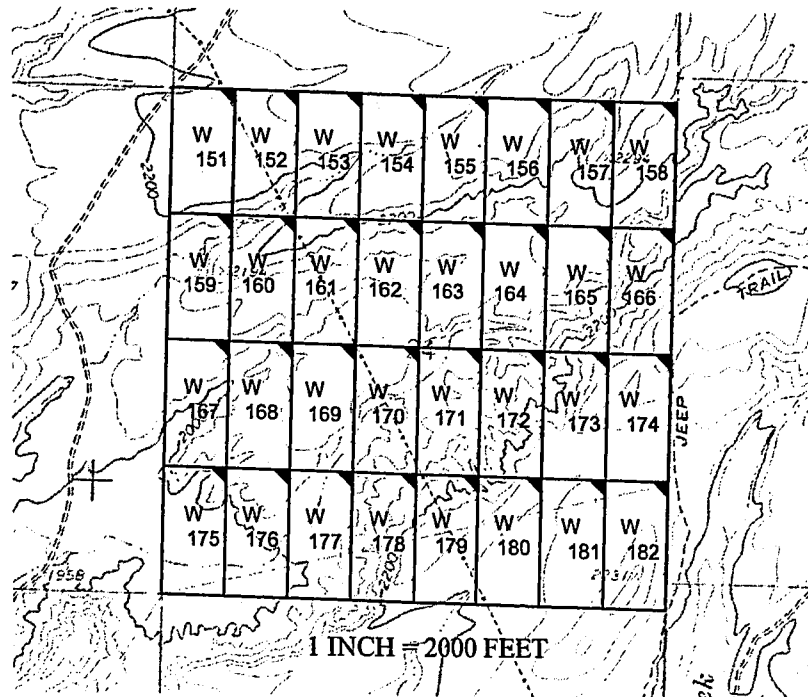
Filed at the request of and return to:
Zenolith LLC
P.O. Box 130
Arvada, Colorado 80001

RECEIVED
BLM AZ STATE OFFICE
2019 JAN 28 P 2:29
PHOENIX, ARIZONA

LOCATION NOTICE FOR PLACER MINING CLAIM

NOTICE IS HEREBY GIVIN that the W- 179 placer mining claim has been located by Zenolith LLC, whose current mailing address is P.O. Box 130, Arvada, Colorado 80001. The general course of this claim is North and South and is situated in Mohave County, Arizona. This claim is approximately 660 feet in width and 1320 feet in length and contains approximately 20 acres. This claim runs from the location monument on which the location notice is posted at the NE corner of the claim approximately 660 feet in a West direction to the West end line and 1320 feet in a South direction to the South end line. This claim is marked by four monuments, one at each corner of the claim, claim monuments are marked with 2"x2"x5' wood post with scribed aluminum tags. The Location Monument on which this notice is posted is situated within Section 24, Township 16 North, Range 13 West, Gila and Salt River Baseline and Meridian, Mohave County, Arizona. This claim encompasses portions of the following legal subdivision(s) and is located by legal subdivision: W2 SW4 SE4 Section 24, Township 16 North, Range 13 West, Gila and Salt River Baseline and Meridian. The locality of this claim with reference to some natural object or permanent monument is as follows: The North East corner of this claim is approximately 1320 feet North and 1980 feet West from the South East corner of Section 24, Township 16 North, Range 13 West, G.&SR.B.M. DATED AND POSTED on the ground this 22 day of November, 2018

BY: Dave Rowe
Dave Rowe, Agent



AMC453103

The above map depicts the W- 179 placer mining claim, which is located in Section(s) 24, Township 16 North, Range 13 West, Gila and Salt River Baseline and Meridian, Mohave County, Arizona. The claim corners and Location monuments are marked by 2 inch by 2 inch by 5 foot wooden post with aluminum tags. The bearings and distances between claims are depicted on the map.

After recording please return to
Zenolith (USA) LLC
PO Box 130
Arvada, CO 80001

FEE# 2019009554

OFFICIAL RECORDS
OF MOHAVE COUNTY
KRISTI BLAIR,
COUNTY RECORDER



02/27/2019 03:52 PM Fee: \$10.00

PAGE: 1 of 1

Amended Location Notice For Placer Mining Claim

Notice is hereby given that the W-180 placer mining claim of record at the AZ State office of the BLM under serial number AMC 453104 was amended by Zenolith (USA) LLC, a Delaware Corp, owner thereof, whose address is PO Box 130, Arvada, CO 80001. The date of the original location and recording of the location notice in the Official Records of Mohave County, AZ are as follows:

Date of Location Fee#
November 22, 2018 2019002634

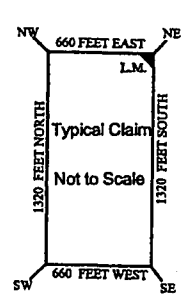
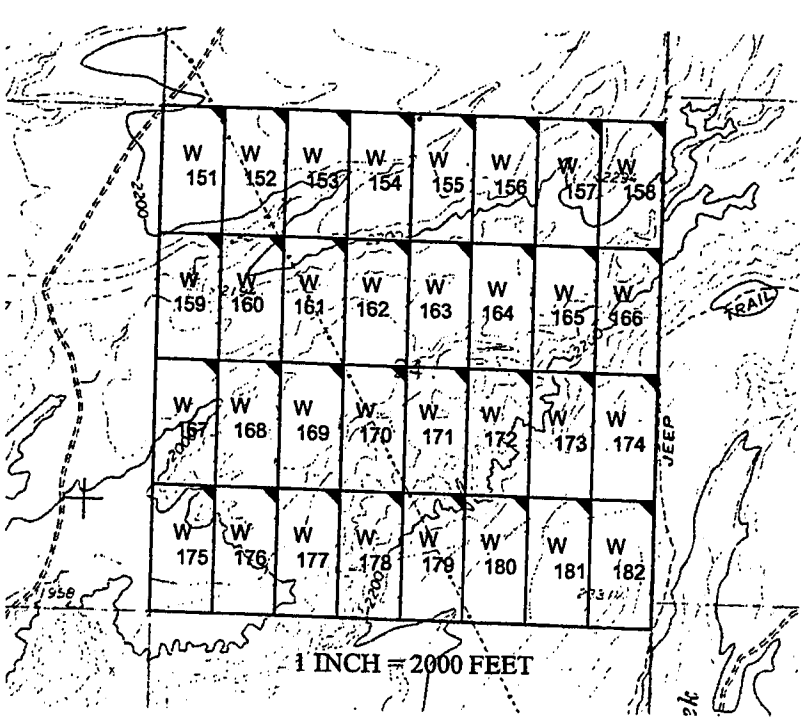
The purpose of this amendment is to correct the locator name to Zenolith (USA) LLC

NOTICE IS HEREBY GIVIN that the W- 180 placer mining claim has been located by Zenolith (USA) LLC whose current mailing address is P.O. Box 130, Arvada, Colorado 80001. The general course of this claim is North and South and is situated in Mohave County, Arizona. This claim is approximately 660 feet in width and 1320 feet in length and contains approximately 20 acres. This claim runs from the location monument on which the location notice is posted at the NE corner of the claim approximately 660 feet in a West direction to the West end line and 1320 feet in a South direction to the South end line. This claim is marked by four monuments, one at each corner of the claim, claim monuments are marked with 2"x2"x5' wood post with scribed aluminum tags. The Location Monument on which this notice is posted is situated within Section 24, Township 16 North, Range 13 West, Gila and Salt River Baseline and Meridian, Mohave County, Arizona. This claim encompasses portions of the following legal subdivision (s) and is located by legal subdivision: E2 SW4 SE4 Section 24, Township 16 North, Range 13 West, Gila and Salt River Baseline and Meridian. The locality of this claim with reference to some natural object or permanent monument is as follows: The North East corner of this claim is approximately 1320 feet North and 1320 feet West from the South East corner of Section 24, Township 16 North, Range 13 West, G.&SR.B.M. Amended, DATED AND POSTED ~~on~~ this February 15-2019

BY: *Jim Durlinger - Agent*

PHOENIX, ARIZONA
2019 MAR 14 P 12:34
BLM RECEIVED
BLM ARIZONA OFFICE

AMC 453104



The above map depicts the W- 180 placer mining claim, which is located in Section(s) 24, Township 16 North, Range 13 West, Gila and Salt River Baseline and Meridian, Mohave County, Arizona. The claim corners and Location monuments are marked by 2 inch by 2 inch by 5 foot wooden post with aluminum tags. The bearings and distances between claims are depicted on the map.

Filed at the request of and return to:
Zenolith LLC
P.O. Box 130
Arvada, Colorado 80001

RECEIVED
BLM AZ STATE OFFICE
2019 JAN 28 P 2: 29
PHOENIX, ARIZONA

LOCATION NOTICE FOR PLACER MINING CLAIM

NOTICE IS HEREBY GIVIN that the W- 180 placer mining claim has been located by Zenolith LLC, whose current mailing address is P.O. Box 130, Arvada, Colorado 80001. The general course of this claim is North and South and is situated in Mohave County, Arizona. This claim is approximately 660 feet in width and 1320 feet in length and contains approximately 20 acres. This claim runs from the location monument on which the location notice is posted at the NE corner of the claim approximately 660 feet in a West direction to the West end line and 1320 feet in a South direction to the South end line. This claim is marked by four monuments, one at each corner of the claim, claim monuments are marked with 2"x2"x5' wood post with scribed aluminum tags.

The Location Monument on which this notice is posted is situated within Section 24, Township 16 North, Range 13 West, Gila and Salt River Baseline and Meridian, Mohave County, Arizona.

This claim encompasses portions of the following legal subdivision (s) and is located by legal subdivision:

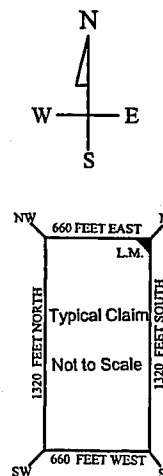
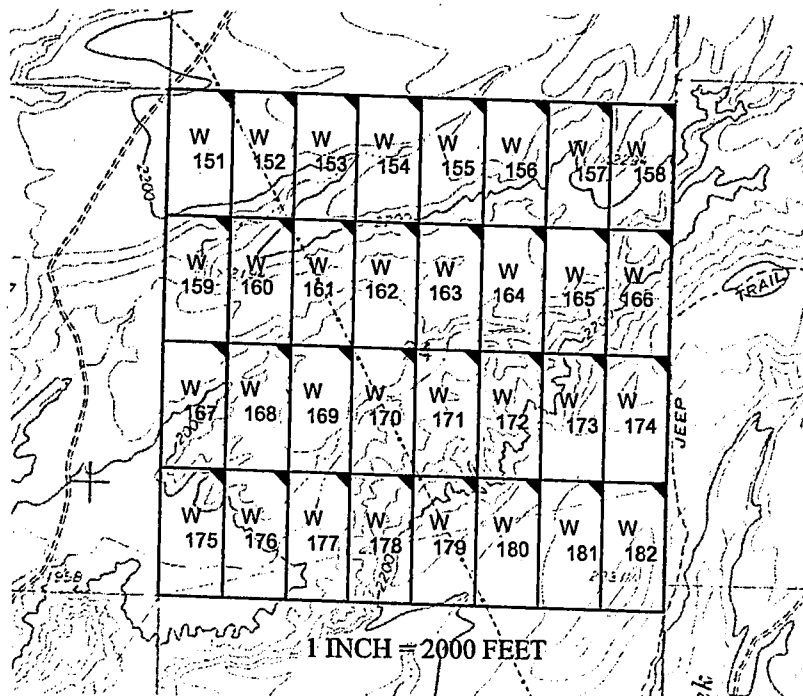
E2 SW4 SE4 Section 24, Township 16 North, Range 13 West, Gila and Salt River Baseline and Meridian.

The locality of this claim with reference to some natural object or permanent monument is as follows:

The North East corner of this claim is approximately 1320 feet North and 1320 feet West from the South East corner of Section 24, Township 16 North, Range 13 West, G.&SR.B.M.

DATED AND POSTED on the ground this 22 day of November, 2018

BY: Dave Rowe
Dave Rowe, Agent



AMC453104

The above map depicts the W - 180 placer mining claim, which is located in Section(s) 24, Township 16 North, Range 13 West, Gila and Salt River Baseline and Meridian, Mohave County, Arizona. The claim corners and Location monuments are marked by 2 inch by 2 inch by 5 foot wooden post with aluminum tags. The bearings and distances between claims are depicted on the map.

After recording please return to
Zenolith (USA) LLC
PO Box 130
Arvada, CO 80001

FEE# 2019009555

OFFICIAL RECORDS
OF MOHAVE COUNTY
KRISTI BLAIR,
COUNTY RECORDER



02/27/2019 03:52 PM Fee: \$10.00

PAGE: 1 of 1

Amended Location Notice For Placer Mining Claim

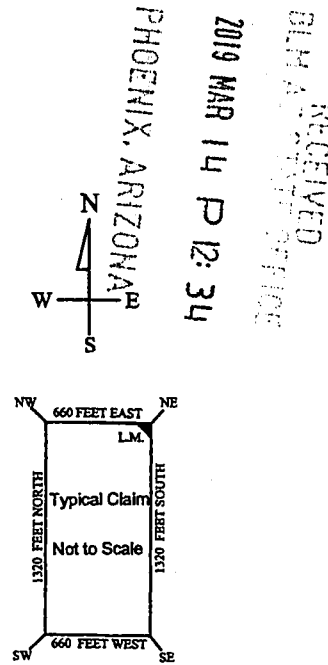
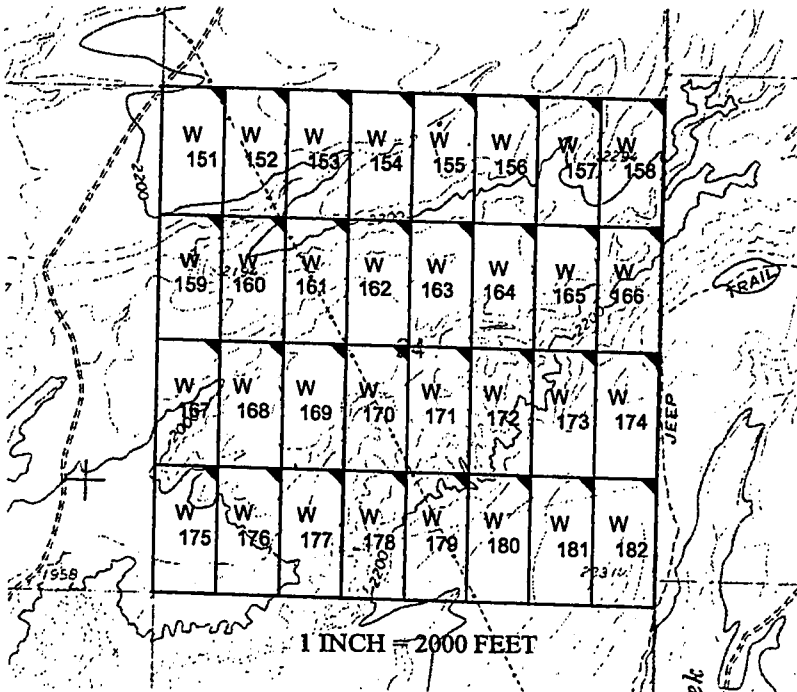
Notice is hereby given that the W-181 placer mining claim of record at the AZ State office of the BLM under serial number AMC 453105 was amended by Zenolith (USA) LLC, a Delaware Corp, owner thereof, whose address is PO Box 130, Arvada, CO 80001. The date of the original location and recording of the location notice in the Official Records of Mohave County, AZ are as follows:

Date of Location Fee#
November 22, 2018 2019002635

The purpose of this amendment is to correct the locator name to Zenolith (USA) LLC

NOTICE IS HEREBY GIVEN that the W- 181 placer mining claim has been located by Zenolith (USA) LLC whose current mailing address is P.O. Box 130, Arvada, Colorado 80001. The general course of this claim is North and South and is situated in Mohave County, Arizona. This claim is approximately 660 feet in width and 1320 feet in length and contains approximately 20 acres. This claim runs from the location monument on which the location notice is posted at the NE corner of the claim approximately 660 feet in a West direction to the West end line and 1320 feet in a South direction to the South end line. This claim is marked by four monuments, one at each corner of the claim, claim monuments are marked with 2"x2"x5' wood post with scribed aluminum tags. The Location Monument on which this notice is posted is situated within Section 24, Township 16 North, Range 13 West, Gila and Salt River Baseline and Meridian, Mohave County, Arizona. This claim encompasses portions of the following legal subdivision (s) and is located by legal subdivision: W2 SE4 SE4 Section 24, Township 16 North, Range 13 West, Gila and Salt River Baseline and Meridian. The locality of this claim with reference to some natural object or permanent monument is as follows: The North East corner of this claim is approximately 1320 feet North and 660 feet West from the South East corner of Section 24, Township 16 North, Range 13 West, G.&SR.B.M. *Amended,* DATED AND POSTED this February 15-2019

BY: *Jim Heulinger Agent*



PHOENIX, ARIZONA
2019 MAR 14 P 12:34
BLM RECEIVED
BLM ARIZONA OFFICE

AMC 453105

The above map depicts the W - 181 placer mining claim, which is located in Section(s) 24, Township 16 North, Range 13 West, Gila and Salt River Baseline and Meridian, Mohave County, Arizona. The claim corners and Location monuments are marked by 2 inch by 2 inch by 5 foot wooden post with aluminum tags. The bearings and distances between claims are depicted on the map.

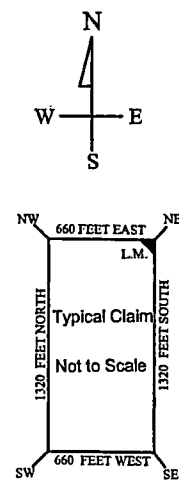
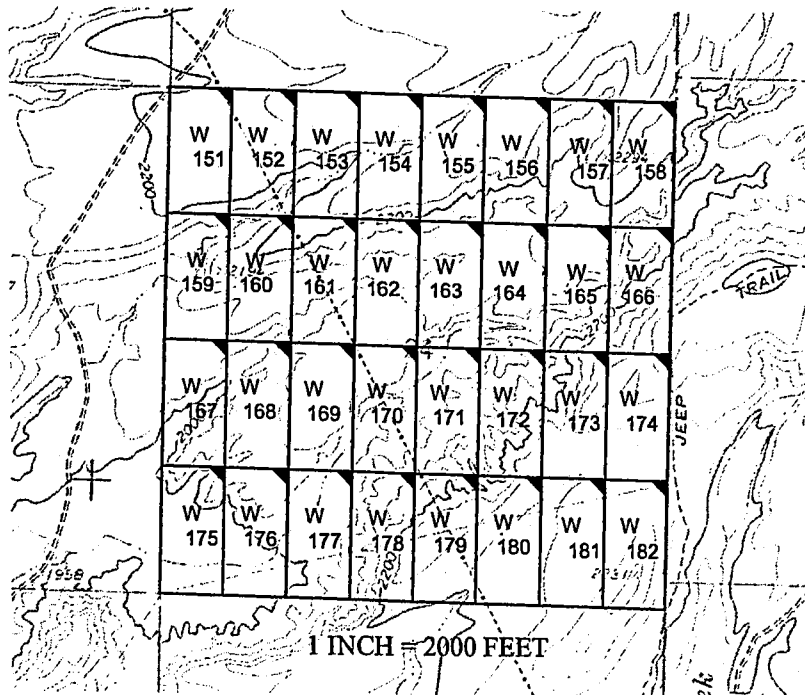
Filed at the request of and return to:
Zenolith LLC
P.O. Box 130
Arvada, Colorado 80001

RECEIVED
BLM AZ STATE OFFICE
2019 JAN 28 P 2:29
PHOENIX, ARIZONA

LOCATION NOTICE FOR PLACER MINING CLAIM

NOTICE IS HEREBY GIVIN that the W- 181 placer mining claim has been located by Zenolith LLC, whose current mailing address is P.O. Box 130, Arvada, Colorado 80001. The general course of this claim is North and South and is situated in Mohave County, Arizona. This claim is approximately 660 feet in width and 1320 feet in length and contains approximately 20 acres. This claim runs from the location monument on which the location notice is posted at the NE corner of the claim approximately 660 feet in a West direction to the West end line and 1320 feet in a South direction to the South end line. This claim is marked by four monuments, one at each corner of the claim, claim monuments are marked with 2"x2"x5' wood post with scribed aluminum tags. The Location Monument on which this notice is posted is situated within Section 24, Township 16 North, Range 13 West, Gila and Salt River Baseline and Meridian, Mohave County, Arizona. This claim encompasses portions of the following legal subdivision (s) and is located by legal subdivision: W2 SE4 SE4 Section 24, Township 16 North, Range 13 West, Gila and Salt River Baseline and Meridian. The locality of this claim with reference to some natural object or permanent monument is as follows: The North East corner of this claim is approximately 1320 feet North and 660 feet West from the South East corner of Section 24, Township 16 North, Range 13 West, G.&SR.B.M. DATED AND POSTED on the ground this 22 day of November, 2018

BY: Dave Rowe
Dave Rowe, Agent



AMC453105

The above map depicts the W- 181 placer mining claim, which is located in Section(s) 24, Township 16 North, Range 13 West, Gila and Salt River Baseline and Meridian, Mohave County, Arizona. The claim corners and Location monuments are marked by 2 inch by 2 inch by 5 foot wooden post with aluminum tags. The bearings and distances between claims are depicted on the map.

After recording please return to
Zenolith (USA) LLC
PO Box 130
Arvada, CO 80001

FEE# 2019009556

OFFICIAL RECORDS
OF MOHAVE COUNTY
KRISTI BLAIR,
COUNTY RECORDER



02/27/2019 03:52 PM Fee: \$10.00

PAGE: 1 of 1

Amended Location Notice For Placer Mining Claim

Notice is hereby given that the W-182 placer mining claim of record at the AZ State office of the BLM under serial number AMC 453106 was amended by Zenolith (USA) LLC a Delaware Corp, owner thereof, whose address is PO Box 130, Arvada, CO 80001. The date of the original location and recording of the location notice in the Official Records of Mohave County, AZ are as follows:

Date of Location November 22, 2018 Fee# 2019002636

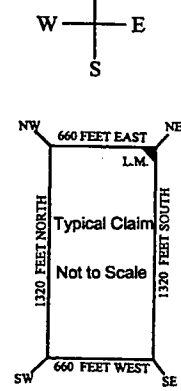
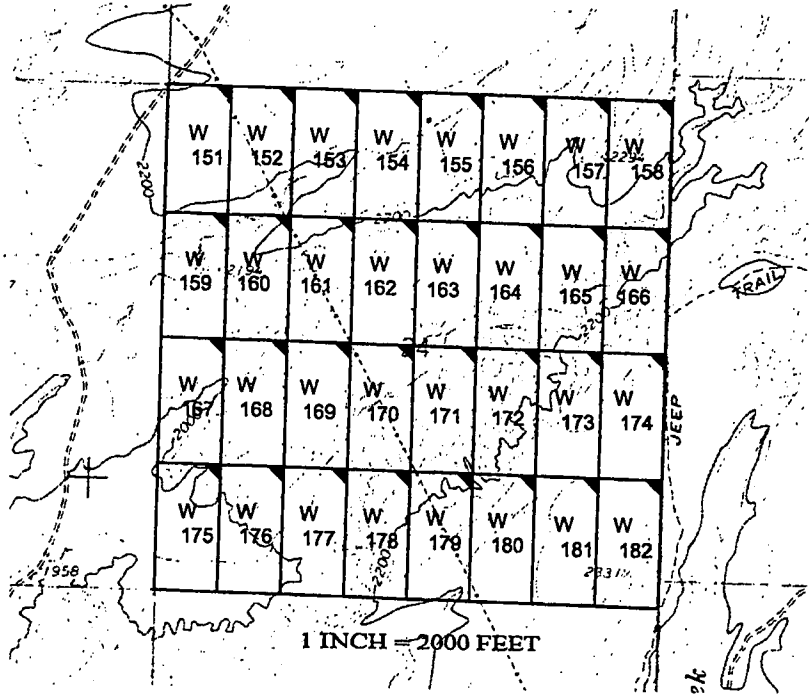
The purpose of this amendment is to correct the locator name to Zenolith (USA) LLC

NOTICE IS HEREBY GIVIN that the W- 182 placer mining claim has been located by Zenolith (USA) LLC whose current mailing address is P.O. Box 130, Arvada, Colorado 80001. The general course of this claim is North and South and is situated in Mohave County, Arizona. This claim is approximately 660 feet in width and 1320 feet in length and contains approximately 20 acres. This claim runs from the location monument on which the location notice is posted at the NE corner of the claim approximately 660 feet in a West direction to the West end line and 1320 feet in a South direction to the South end line. This claim is marked by four monuments, one at each corner of the claim, claim monuments are marked with 2"x2"x5' wood post with scribed aluminum tags. The Location Monument on which this notice is posted is situated within Section 24, Township 16 North, Range 13 West, Gila and Salt River Baseline and Meridian, Mohave County, Arizona. This claim encompasses portions of the following legal subdivision (s) and is located by legal subdivision: E2 SE4 SE4 Section 24, Township 16 North, Range 13 West, Gila and Salt River Baseline and Meridian. The locality of this claim with reference to some natural object or permanent monument is as follows: The North East corner of this claim is approximately 1320 feet North and 0 feet West from the South East corner of Section 24, Township 16 North, Range 13 West, G.&SR.B.M. Amended, DATED AND POSTED ~~on~~ this February 15-2019

BY: Jim Schubert - Agent

RECEIVED
BLM ARIZONA OFFICE
2019 MAR 14 P 12:34
PHOENIX, ARIZONA

AMC 453106



The above map depicts the W- 182 placer mining claim, which is located in Section(s) 24, Township 16 North, Range 13 West, Gila and Salt River Baseline and Meridian, Mohave County, Arizona. The claim corners and Location monuments are marked by 2 inch by 2 inch by 5 foot wooden post with aluminum tags. The bearings and distances between claims are depicted on the map.

Filed at the request of and return to:
Zenolith LLC
P.O. Box 130
Arvada, Colorado 80001

RECEIVED
BLM AZ STAFF OFFICE
2019 JAN 28 P 2:29
PHOENIX, ARIZONA

LOCATION NOTICE FOR PLACER MINING CLAIM

NOTICE IS HEREBY GIVIN that the W- 182 placer mining claim has been located by Zenolith LLC, whose current mailing address is P.O. Box 130, Arvada, Colorado 80001. The general course of this claim is North and South and is situated in Mohave County, Arizona. This claim is approximately 660 feet in width and 1320 feet in length and contains approximately 20 acres. This claim runs from the location monument on which the location notice is posted at the NE corner of the claim approximately 660 feet in a West direction to the West end line and 1320 feet in a South direction to the South end line. This claim is marked by four monuments, one at each corner of the claim, claim monuments are marked with 2"x2"x5' wood post with scribed aluminum tags.

The Location Monument on which this notice is posted is situated within Section 24, Township 16 North, Range 13 West, Gila and Salt River Baseline and Meridian, Mohave County, Arizona.

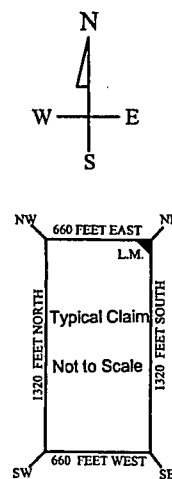
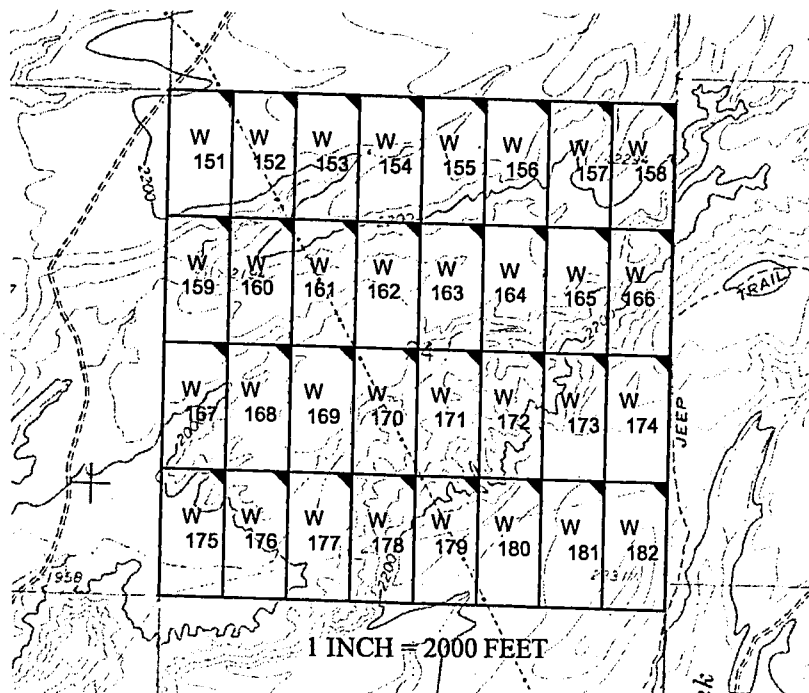
This claim encompasses portions of the following legal subdivision (s) and is located by legal subdivision: E2 SE4 SE4 Section 24, Township 16 North, Range 13 West, Gila and Salt River Baseline and Meridian.

The locality of this claim with reference to some natural object or permanent monument is as follows:

The North East corner of this claim is approximately 1320 feet North and 0 feet West from the South East corner of Section 24, Township 16 North, Range 13 West, G.&SR.B.M.

DATED AND POSTED on the ground this 22 day of November, 2018

BY: Dave Rowe
Dave Rowe, Agent



AMC453106

The above map depicts the W- 182 placer mining claim, which is located in Section(s) 24, Township 16 North, Range 13 West, Gila and Salt River Baseline and Meridian, Mohave County, Arizona. The claim corners and Location monuments are marked by 2 inch by 2 inch by 5 foot wooden post with aluminum tags. The bearings and distances between claims are depicted on the map.

After recording please return to
Zenolith (USA) LLC
PO Box 130
Arvada, CO 80001

FEE# 2019009557

OFFICIAL RECORDS
OF MOHAVE COUNTY
KRISTI BLAIR,
COUNTY RECORDER



02/27/2019 03:52 PM Fee: \$10.00

PAGE: 1 of 1

Amended Location Notice For Placer Mining Claim

Notice is hereby given that the W-183 placer mining claim of record at the AZ State office of the BLM under serial number AMC 453107 was amended by Zenolith (USA) LLC, a Delaware Corp, owner thereof, whose address is PO Box 130, Arvada, CO 80001. The date of the original location and recording of the location notice in the Official Records of Mohave County, AZ are as follows:

Date of Location	Fee#
November 24, 2018	2019002637

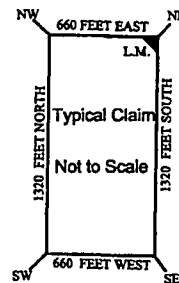
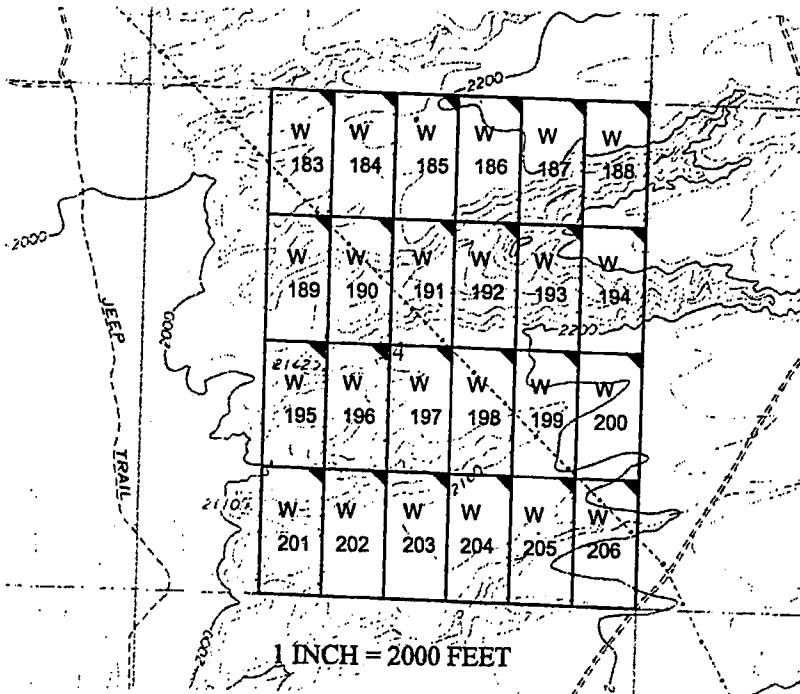
The purpose of this amendment is to correct the locator name to Zenolith (USA) LLC

NOTICE IS HEREBY GIVIN that the W- 183 placer mining claim has been located by Zenolith (USA) LLC whose current mailing address is P.O. Box 130, Arvada, Colorado 80001. The general course of this claim is North and South and is situated in Mohave County, Arizona. This claim is approximately 660 feet in width and 1320 feet in length and contains approximately 20 acres. This claim runs from the location monument on which the location notice is posted at the NE corner of the claim approximately 660 feet in a West direction to the West end line and 1320 feet in a South direction to the South end line. This claim is marked by four monuments, one at each corner of the claim, claim monuments are marked with 2"x2"x5' wood post with scribed aluminum tags. The Location Monument on which this notice is posted is situated within Section 14, Township 16 North, Range 13 West, Gila and Salt River Baseline and Meridian, Mohave County, Arizona. This claim encompasses portions of the following legal subdivision (s) and is located by legal subdivision: W2 NE4 NW4 Section 14, Township 16 North, Range 13 West, Gila and Salt River Baseline and Meridian. The locality of this claim with reference to some natural object or permanent monument is as follows: The North East corner of this claim is approximately 5280 feet North and 3300 feet West from the South East corner of Section 14, Township 16 North, Range 13 West, G.&SR.B.M. *Amended,* DATED AND POSTED ~~February 15, 2019~~ this February 15-2019

BY: *Jim Bunting Agent*

AMC 453107

RECEIVED
BLM ARIZONA DISTRICT OFFICE
2019 MAR 14 P 12:34
PHOENIX, ARIZONA



The above map depicts the W- 183 placer mining claim, which is located in Section(s) 14, Township 16 North, Range 13 West, Gila and Salt River Baseline and Meridian, Mohave County, Arizona. The claim corners and Location monuments are marked by 2 inch by 2 inch by 5 foot wooden post with aluminum tags. The bearings and distances between claims are depicted on the map.

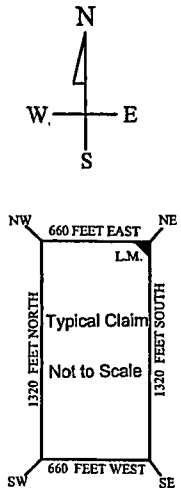
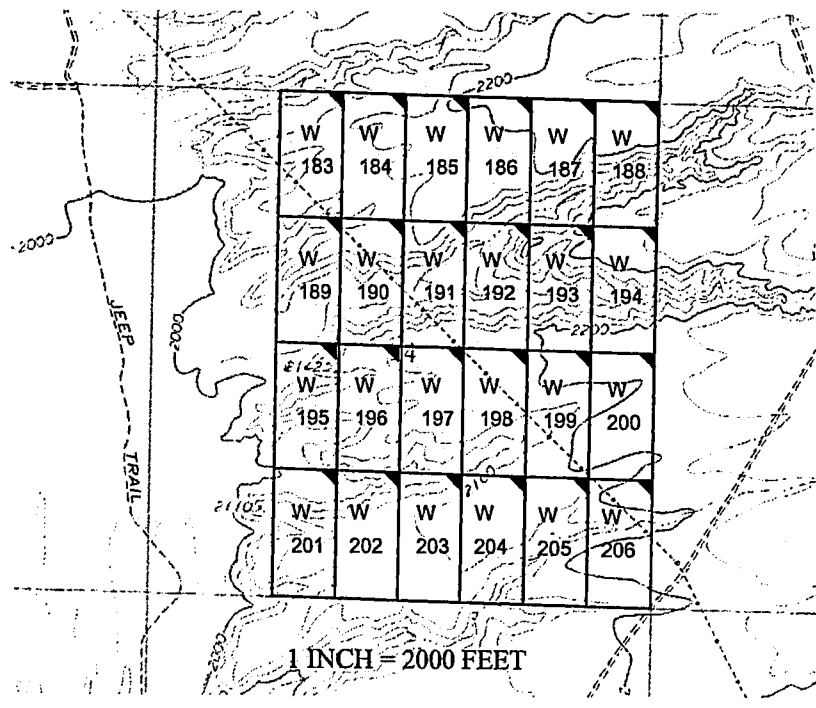
Filed at the request of and return to:
Zenolith LLC
P.O. Box 130
Arvada, Colorado 80001

RECEIVED
BLM AZ STATE OFFICE
2019 JAN 28 P 2:29
PHOENIX, ARIZONA

LOCATION NOTICE FOR PLACER MINING CLAIM

NOTICE IS HEREBY GIVIN that the W- 183 placer mining claim has been located by Zenolith LLC, whose current mailing address is P.O. Box 130, Arvada, Colorado 80001. The general course of this claim is North and South and is situated in Mohave County, Arizona. This claim is approximately 660 feet in width and 1320 feet in length and contains approximately 20 acres. This claim runs from the location monument on which the location notice is posted at the NE corner of the claim approximately 660 feet in a West direction to the West end line and 1320 feet in a South direction to the South end line. This claim is marked by four monuments, one at each corner of the claim, claim monuments are marked with 2"x2"x5' wood post with scribed aluminum tags. The Location Monument on which this notice is posted is situated within Section 14, Township 16 North, Range 13 West, Gila and Salt River Baseline and Meridian, Mohave County, Arizona. This claim encompasses portions of the following legal subdivision (s) and is located by legal subdivision: W2 NE4 NW4 Section 14, Township 16 North, Range 13 West, Gila and Salt River Baseline and Meridian. The locality of this claim with reference to some natural object or permanent monument is as follows: The North East corner of this claim is approximately 5280 feet North and 3300 feet West from the South East corner of Section 14, Township 16 North, Range 13 West, G.&SR.B.M. DATED AND POSTED on the ground this 24 day of November, 2018

BY: Dave Rowe
Dave Rowe, Agent



AMC453107

The above map depicts the W- 183 placer mining claim, which is located in Section(s) 14, Township 16 North, Range 13 West, Gila and Salt River Baseline and Meridian, Mohave County, Arizona. The claim corners and Location monuments are marked by 2 inch by 2 inch by 5 foot wooden post with aluminum tags. The bearings and distances between claims are depicted on the map.

After recording please return to
Zenolith (USA) LLC
PO Box 130
Arvada, CO 80001

FEE# 2019009558

OFFICIAL RECORDS
OF MOHAVE COUNTY
KRISTI BLAIR,
COUNTY RECORDER



02/27/2019 03:52 PM Fee: \$10.00

PAGE: 1 of 1

Amended Location Notice For Placer Mining Claim

Notice is hereby given that the W-184 placer mining claim of record at the AZ State office of the BLM under serial number AMC 453108 was amended by Zenolith (USA) LLC a Delaware Corp, owner thereof, whose address is PO Box 130, Arvada, CO 80001. The date of the original location and recording of the location notice in the Official Records of Mohave County, AZ are as follows:

Date of Location	Fee#
November 24, 2018	2019002638

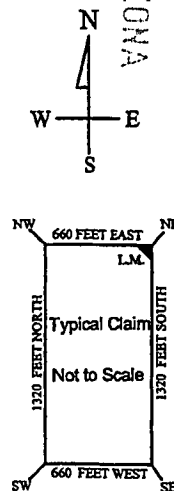
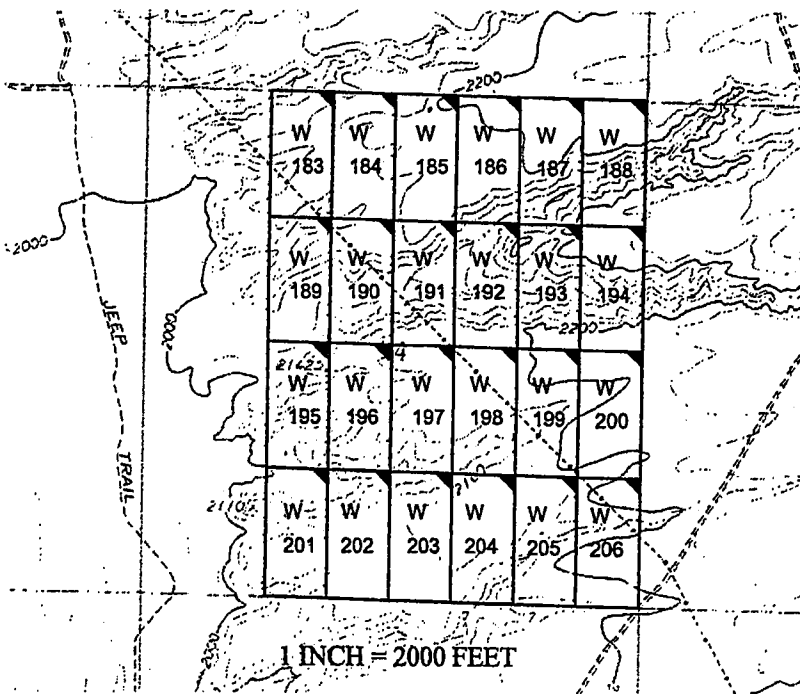
The purpose of this amendment is to correct the locator name to Zenolith (USA) LLC

NOTICE IS HEREBY GIVIN that the W- 184 placer mining claim has been located by Zenolith (USA) LLC whose current mailing address is P.O. Box 130, Arvada, Colorado 80001. The general course of this claim is North and South and is situated in Mohave County, Arizona. This claim is approximately 660 feet in width and 1320 feet in length and contains approximately 20 acres. This claim runs from the location monument on which the location notice is posted at the NE corner of the claim approximately 660 feet in a West direction to the West end line and 1320 feet in a South direction to the South end line. This claim is marked by four monuments, one at each corner of the claim, claim monuments are marked with 2"x2"x5' wood post with scribed aluminum tags. The Location Monument on which this notice is posted is situated within Section 14, Township 16 North, Range 13 West, Gila and Salt River Baseline and Meridian, Mohave County, Arizona. This claim encompasses portions of the following legal subdivision (s) and is located by legal subdivision: E2 NE4 NW4 Section 14, Township 16 North, Range 13 West, Gila and Salt River Baseline and Meridian. The locality of this claim with reference to some natural object or permanent monument is as follows: The North East corner of this claim is approximately 5280 feet North and 2640 feet West from the South East corner of Section 14, Township 16 North, Range 13 West, G.&SR.B.M. Amended, DATED AND POSTED ~~on~~ this February 15-2019

BY: *Jimi Guntziger - Agent*

AMC 453108

RECEIVED
BLM ARIZONA OFFICE
2019 MAR 14 P 12:34
PHOENIX, ARIZONA



The above map depicts the W- 184 placer mining claim, which is located in Section(s) 14, Township 16 North, Range 13 West, Gila and Salt River Baseline and Meridian, Mohave County, Arizona. The claim corners and Location monuments are marked by 2 inch by 2 inch by 5 foot wooden post with aluminum tags. The bearings and distances between claims are depicted on the map.

Filed at the request of and return to:
Zenolith LLC
P.O. Box 130
Arvada, Colorado 80001

RECEIVED
BLM AZ STATE OFFICE
2019 JAN 28 P 2:29
PHOENIX, ARIZONA

LOCATION NOTICE FOR PLACER MINING CLAIM

NOTICE IS HEREBY GIVIN that the W- 184 placer mining claim has been located by Zenolith LLC, whose current mailing address is P.O. Box 130, Arvada, Colorado 80001. The general course of this claim is North and South and is situated in Mohave County, Arizona. This claim is approximately 660 feet in width and 1320 feet in length and contains approximately 20 acres. This claim runs from the location monument on which the location notice is posted at the NE corner of the claim approximately 660 feet in a West direction to the West end line and 1320 feet in a South direction to the South end line. This claim is marked by four monuments, one at each corner of the claim, claim monuments are marked with 2"x2"x5' wood post with scribed aluminum tags.

The Location Monument on which this notice is posted is situated within Section 14, Township 16 North, Range 13 West, Gila and Salt River Baseline and Meridian, Mohave County, Arizona.

This claim encompasses portions of the following legal subdivision (s) and is located by legal subdivision:

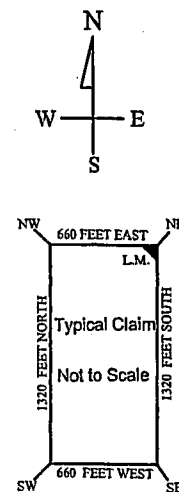
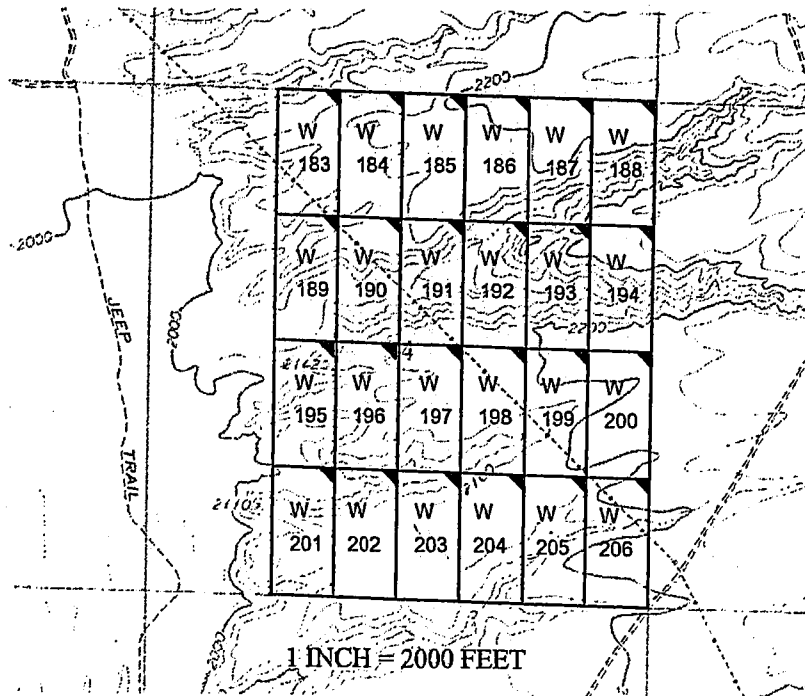
E2 NE4 NW4 Section 14, Township 16 North, Range 13 West, Gila and Salt River Baseline and Meridian.

The locality of this claim with reference to some natural object or permanent monument is as follows:

The North East corner of this claim is approximately 5280 feet North and 2640 feet West from the South East corner of Section 14, Township 16 North, Range 13 West, G.&SR.B.M.

DATED AND POSTED on the ground this 24 day of November, 2018

BY: Dave Rowe
Dave Rowe, Agent



AMC453108

The above map depicts the W-184 placer mining claim, which is located in Section(s) 14, Township 16 North, Range 13 West, Gila and Salt River Baseline and Meridian, Mohave County, Arizona. The claim corners and Location monuments are marked by 2 inch by 2 inch by 5 foot wooden post with aluminum tags. The bearings and distances between claims are depicted on the map.

After recording please return to
Zenolith (USA) LLC
PO Box 130
Arvada, CO 80001

FEE# 2019009559

OFFICIAL RECORDS
OF MOHAVE COUNTY
KRISTI BLAIR,
COUNTY RECORDER



02/27/2019 03:52 PM Fee: \$10.00

PAGE: 1 of 1

Amended Location Notice For Placer Mining Claim

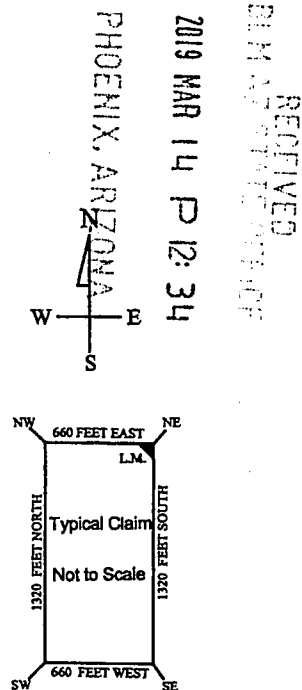
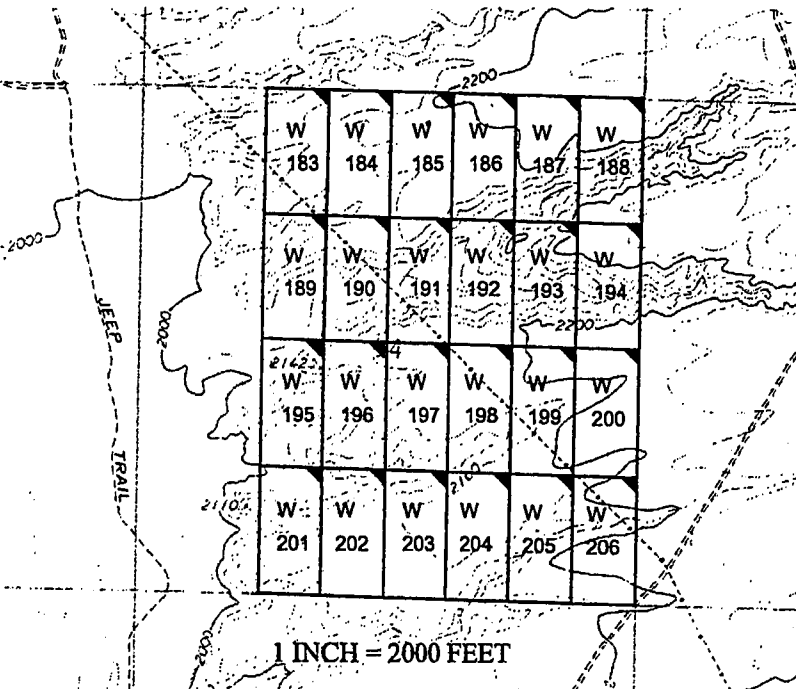
Notice is hereby given that the W-185 placer mining claim of record at the AZ State office of the BLM under serial number AMC 453109 was amended by Zenolith (USA) LLC, a Delaware Corp, owner thereof, whose address is PO Box 130, Arvada, CO 80001. The date of the original location and recording of the location notice in the Official Records of Mohave County, AZ are as follows:

Date of Location November 24, 2018 Fee# 2019002639

The purpose of this amendment is to correct the locator name to Zenolith (USA) LLC

NOTICE IS HEREBY GIVIN that the W- 185 placer mining claim has been located by Zenolith (USA) LLC whose current mailing address is P.O. Box 130, Arvada, Colorado 80001. The general course of this claim is North and South and is situated in Mohave County, Arizona. This claim is approximately 660 feet in width and 1320 feet in length and contains approximately 20 acres. This claim runs from the location monument on which the location notice is posted at the NE corner of the claim approximately 660 feet in a West direction to the West end line and 1320 feet in a South direction to the South end line. This claim is marked by four monuments, one at each corner of the claim, claim monuments are marked with 2"x2"x5' wood post with scribed aluminum tags. The Location Monument on which this notice is posted is situated within Section 14, Township 16 North, Range 13 West, Gila and Salt River Baseline and Meridian, Mohave County, Arizona. This claim encompasses portions of the following legal subdivision (s) and is located by legal subdivision: W2 NW4 NE4 Section 14, Township 16 North, Range 13 West, Gila and Salt River Baseline and Meridian. The locality of this claim with reference to some natural object or permanent monument is as follows: The North East corner of this claim is approximately 5280 feet North and 1980 feet West from the South East corner of Section 14, Township 16 North, Range 13 West, G.&SR.B.M. Amended, DATED AND POSTED ~~on~~ this February 15- 2019

BY: *Jim Gerlenger*



AMC 453109

The above map depicts the W- 185 placer mining claim, which is located in Section(s) 14, Township 16 North, Range 13 West, Gila and Salt River Baseline and Meridian, Mohave County, Arizona. The claim corners and Location monuments are marked by 2 inch by 2 inch by 5 foot wooden post with aluminum tags. The bearings and distances between claims are depicted on the map.

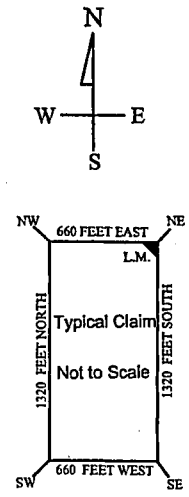
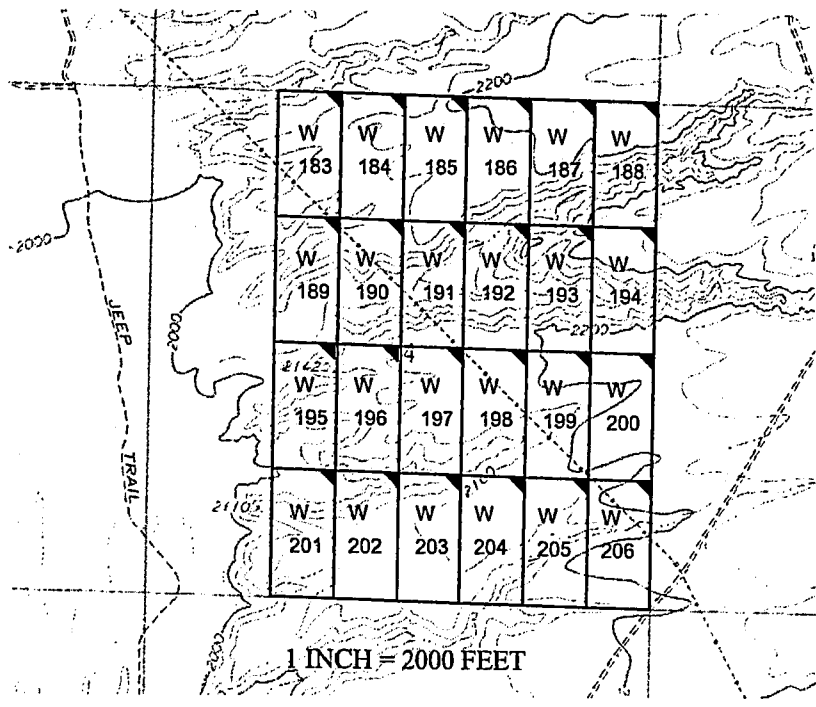
Filed at the request of and return to:
 Zenolith LLC
 P.O. Box 130
 Arvada, Colorado 80001

RECEIVED
 BLM AZ STATE OFFICE
 2019 JAN 28 P 2:29
 PHOENIX, ARIZONA

LOCATION NOTICE FOR PLACER MINING CLAIM

NOTICE IS HEREBY GIVIN that the W- 185 placer mining claim has been located by Zenolith LLC, whose current mailing address is P.O. Box 130, Arvada, Colorado 80001. The general course of this claim is North and South and is situated in Mohave County, Arizona. This claim is approximately 660 feet in width and 1320 feet in length and contains approximately 20 acres. This claim runs from the location monument on which the location notice is posted at the NE corner of the claim approximately 660 feet in a West direction to the West end line and 1320 feet in a South direction to the South end line. This claim is marked by four monuments, one at each corner of the claim, claim monuments are marked with 2"x2"x5' wood post with scribed aluminum tags. The Location Monument on which this notice is posted is situated within Section 14, Township 16 North, Range 13 West, Gila and Salt River Baseline and Meridian, Mohave County, Arizona. This claim encompasses portions of the following legal subdivision (s) and is located by legal subdivision: W1 NW4 NE4 Section 14, Township 16 North, Range 13 West, Gila and Salt River Baseline and Meridian. The locality of this claim with reference to some natural object or permanent monument is as follows: The North East corner of this claim is approximately 5280 feet North and 1980 feet West from the South East corner of Section 14, Township 16 North, Range 13 West, G.&SR.B.M. DATED AND POSTED on the ground this 24 day of November, 2018

BY: Dave Rowe
 Dave Rowe, Agent



AMC453109

The above map depicts the W- 185 placer mining claim, which is located in Section(s) 14, Township 16 North, Range 13 West, Gila and Salt River Baseline and Meridian, Mohave County, Arizona. The claim corners and Location monuments are marked by 2 inch by 2 inch by 5 foot wooden post with aluminum tags. The bearings and distances between claims are depicted on the map.

After recording please return to
Zenolith (USA) LLC
PO Box 130
Arvada, CO 80001

Amended Location Notice For Placer Mining Claim

Notice is hereby given that the W-186 placer mining claim of record at the AZ State office of the BLM under serial number AMC 453110 was amended by Zenolith (USA) LLC a Delaware Corp, owner thereof, whose address is PO Box 130, Arvada, CO 80001. The date of the original location and recording of the location notice in the Official Records of Mohave County, AZ are as follows:

Date of Location November 24, 2018 Fee# 2019002640

The purpose of this amendment is to correct the locator name to Zenolith (USA) LLC

FEE# 2019009560

OFFICIAL RECORDS
OF MOHAVE COUNTY
KRISTI BLAIR,
COUNTY RECORDER

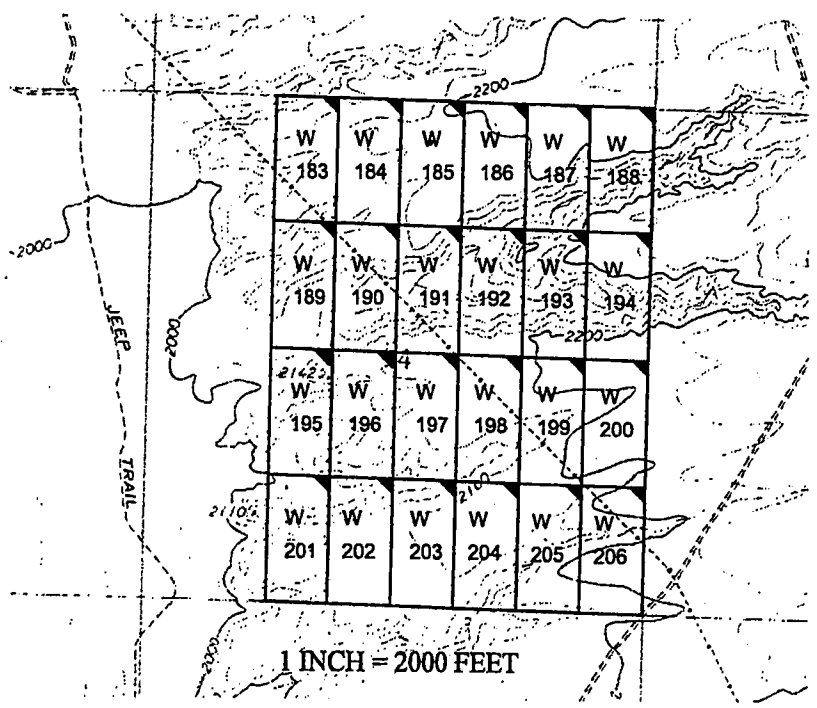


02/27/2019 03:52 PM Fee: \$10.00

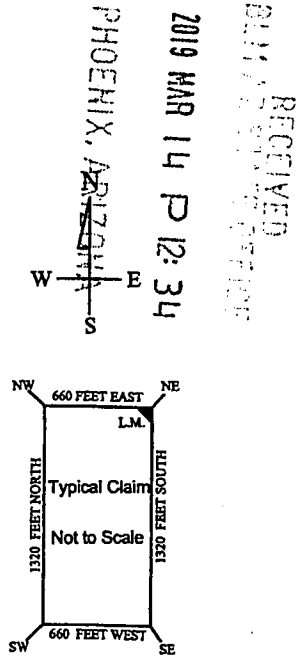
PAGE: 1 of 1

NOTICE IS HEREBY GIVIN that the W- 186 placer mining claim has been located by Zenolith (USA) LLC whose current mailing address is P.O. Box 130, Arvada, Colorado 80001. The general course of this claim is North and South and is situated in Mohave County, Arizona. This claim is approximately 660 feet in width and 1320 feet in length and contains approximately 20 acres. This claim runs from the location monument on which the location notice is posted at the NE corner of the claim approximately 660 feet in a West direction to the West end line and 1320 feet in a South direction to the South end line. This claim is marked by four monuments, one at each corner of the claim, claim monuments are marked with 2"x2"x5' wood post with scribed aluminum tags. The Location Monument on which this notice is posted is situated within Section 14, Township 16 North, Range 13 West, Gila and Salt River Baseline and Meridian, Mohave County, Arizona. This claim encompasses portions of the following legal subdivision (s) and is located by legal subdivision: E2 NW4 NE4 Section 14, Township 16 North, Range 13 West, Gila and Salt River Baseline and Meridian. The locality of this claim with reference to some natural object or permanent monument is as follows: The North East corner of this claim is approximately 5280 feet North and 1320 feet West from the South East corner of Section 14, Township 16 North, Range 13 West, G.&SR.B.M. Amended, DATED AND POSTED February 15-2019

BY: Jim Heninger - Agent



1 INCH = 2000 FEET



The above map depicts the W- 186 placer mining claim, which is located in Section(s) 14, Township 16 North, Range 13 West, Gila and Salt River Baseline and Meridian, Mohave County, Arizona. The claim corners and Location monuments are marked by 2 inch by 2 inch by 5 foot wooden post with aluminum tags. The bearings and distances between claims are depicted on the map.

AMC 453110

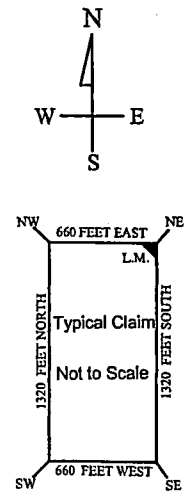
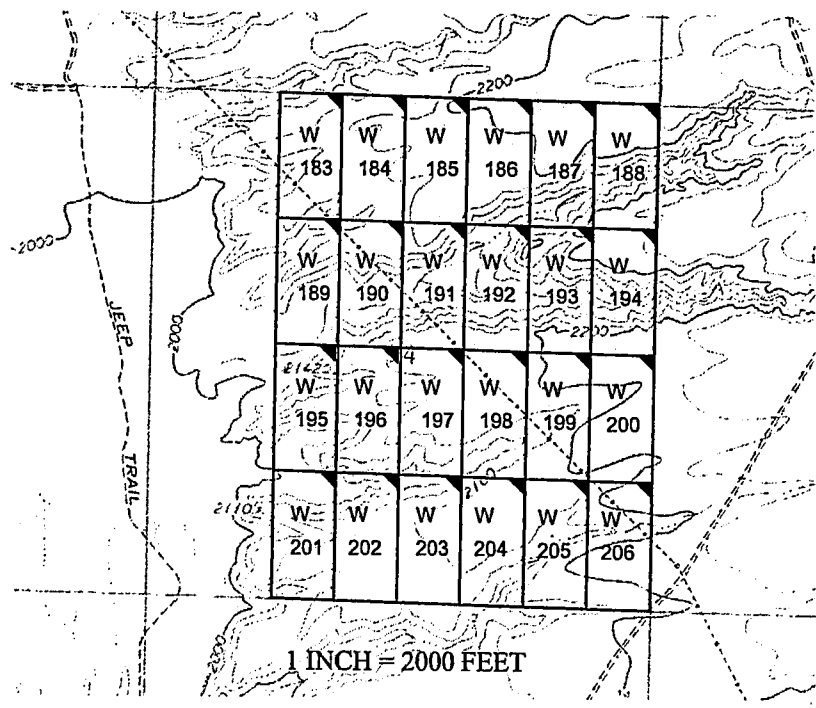
Filed at the request of and return to:
Zenolith LLC
P.O. Box 130
Arvada, Colorado 80001

RECEIVED
BLM AZ STATE OFFICE
2019 JAN 28 P 2:29
PHOENIX, ARIZONA

LOCATION NOTICE FOR PLACER MINING CLAIM

NOTICE IS HEREBY GIVIN that the W- 186 placer mining claim has been located by Zenolith LLC, whose current mailing address is P.O. Box 130, Arvada, Colorado 80001. The general course of this claim is North and South and is situated in Mohave County, Arizona. This claim is approximately 660 feet in width and 1320 feet in length and contains approximately 20 acres. This claim runs from the location monument on which the location notice is posted at the NE corner of the claim approximately 660 feet in a West direction to the West end line and 1320 feet in a South direction to the South end line. This claim is marked by four monuments, one at each corner of the claim, claim monuments are marked with 2"x2"x5' wood post with scribed aluminum tags. The Location Monument on which this notice is posted is situated within Section 14, Township 16 North, Range 13 West, Gila and Salt River Baseline and Meridian, Mohave County, Arizona. This claim encompasses portions of the following legal subdivision (s) and is located by legal subdivision: E2 NW4 NE4 Section 14, Township 16 North, Range 13 West, Gila and Salt River Baseline and Meridian. The locality of this claim with reference to some natural object or permanent monument is as follows: The North East corner of this claim is approximately 5280 feet North and 1320 feet West from the South East corner of Section 14, Township 16 North, Range 13 West, G.&SR.B.M. DATED AND POSTED on the ground this 24 day of November, 2018

BY: Dave Rowe
Dave Rowe, Agent



AMC453110

The above map depicts the W - 186 placer mining claim, which is located in Section(s) 14, Township 16 North, Range 13 West, Gila and Salt River Baseline and Meridian, Mohave County, Arizona. The claim corners and Location monuments are marked by 2 inch by 2 inch by 5 foot wooden post with aluminum tags. The bearings and distances between claims are depicted on the map.

After recording please return to
Zenolith (USA) LLC
PO Box 130
Arvada, CO 80001

FEE# 2019009561

OFFICIAL RECORDS
OF MOHAVE COUNTY
KRISTI BLAIR,
COUNTY RECORDER



02/27/2019 03:52 PM Fee: \$10.00

PAGE: 1 of 1

Amended Location Notice For Placer Mining Claim

Notice is hereby given that the W-187 placer mining claim of record at the AZ State office of the BLM under serial number AMC 453111 was amended by Zenolith (USA) LLC a Delaware Corp, owner thereof, whose address is PO Box 130, Arvada, CO 80001. The date of the original location and recording of the location notice in the Official Records of Mohave County, AZ are as follows:

Date of Location Fee#
November 24, 2018 2019002641

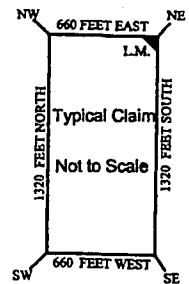
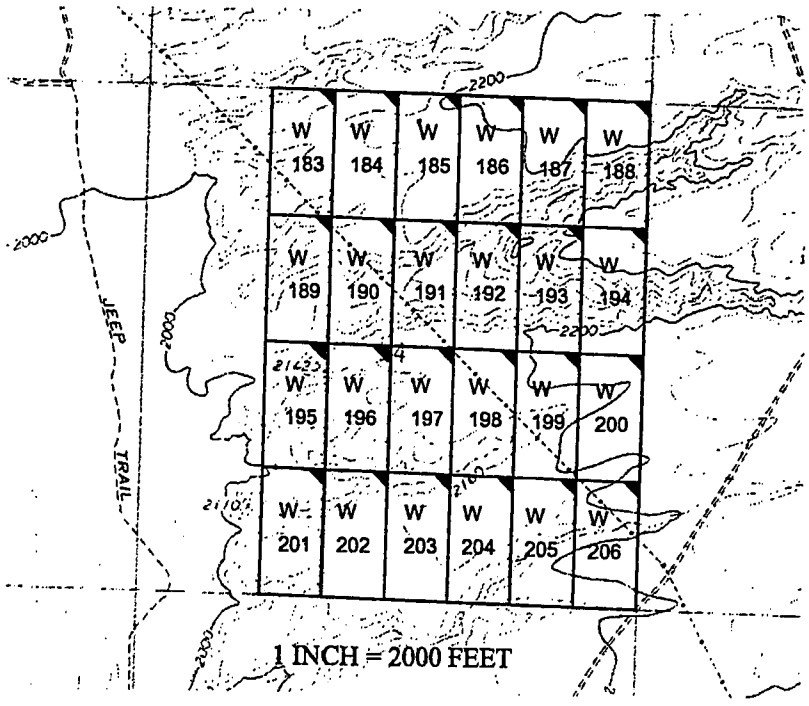
The purpose of this amendment is to correct the locator name to Zenolith (USA) LLC

NOTICE IS HEREBY GIVIN that the W- 187 placer mining claim has been located by Zenolith (USA) LLC whose current mailing address is P.O. Box 130, Arvada, Colorado 80001. The general course of this claim is North and South and is situated in Mohave County, Arizona. This claim is approximately 660 feet in width and 1320 feet in length and contains approximately 20 acres. This claim runs from the location monument on which the location notice is posted at the NE corner of the claim approximately 660 feet in a West direction to the West end line and 1320 feet in a South direction to the South end line. This claim is marked by four monuments, one at each corner of the claim, claim monuments are marked with 2"x2"x5' wood post with scribed aluminum tags. The Location Monument on which this notice is posted is situated within Section 14, Township 16 North, Range 13 West, Gila and Salt River Baseline and Meridian, Mohave County, Arizona. This claim encompasses portions of the following legal subdivision (s) and is located by legal subdivision: W2 NE4 NE4 Section 14, Township 16 North, Range 13 West, Gila and Salt River Baseline and Meridian. The locality of this claim with reference to some natural object or permanent monument is as follows: The North East corner of this claim is approximately 5280 feet North and 660 feet West from the South East corner of Section 14, Township 16 North, Range 13 West, G.&SR.B.M. *Amended,*
DATED AND POSTED this February 15-2019

BY: *Jim Guelinger - Agent*

AMC 453111

RECEIVED
BLM ARIZONA REGION
2019 MAR 14 P 12:34
PHOENIX, ARIZONA



The above map depicts the W- 187 placer mining claim, which is located in Section(s) 14, Township 16 North, Range 13 West, Gila and Salt River Baseline and Meridian, Mohave County, Arizona. The claim corners and Location monuments are marked by 2 inch by 2 inch by 5 foot wooden post with aluminum tags. The bearings and distances between claims are depicted on the map.

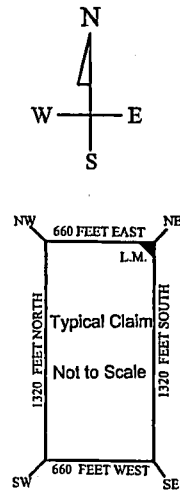
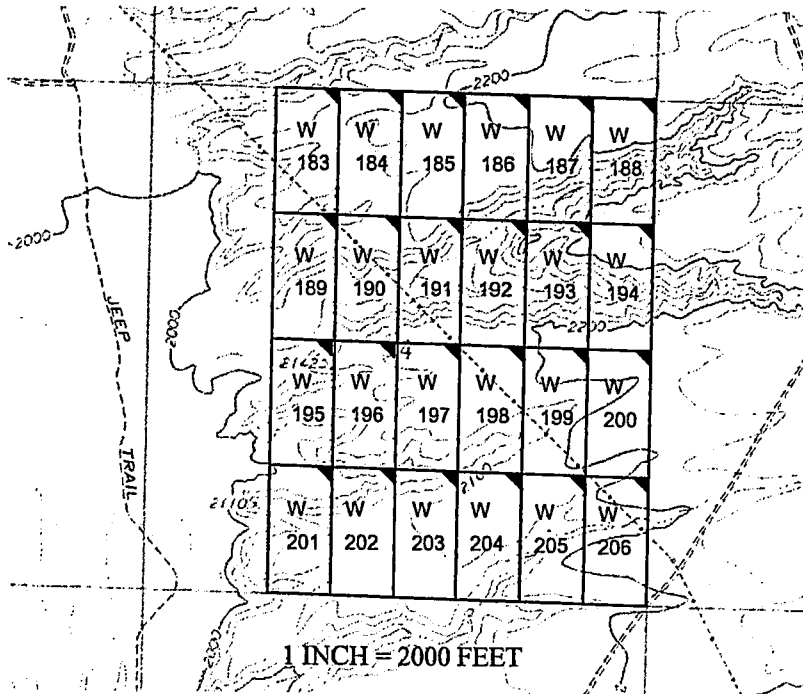
Filed at the request of and return to:
Zenolith LLC
P.O. Box 130
Arvada, Colorado 80001

RECEIVED
BLM AZ STATE OFFICE
2019 JAN 28 P 2:29
PHOENIX, ARIZONA

LOCATION NOTICE FOR PLACER MINING CLAIM

NOTICE IS HEREBY GIVIN that the W- 187 placer mining claim has been located by Zenolith LLC, whose current mailing address is P.O. Box 130, Arvada, Colorado 80001. The general course of this claim is North and South and is situated in Mohave County, Arizona. This claim is approximately 660 feet in width and 1320 feet in length and contains approximately 20 acres. This claim runs from the location monument on which the location notice is posted at the NE corner of the claim approximately 660 feet in a West direction to the West end line and 1320 feet in a South direction to the South end line. This claim is marked by four monuments, one at each corner of the claim, claim monuments are marked with 2"x2"x5' wood post with scribed aluminum tags. The Location Monument on which this notice is posted is situated within Section 14, Township 16 North, Range 13 West, Gila and Salt River Baseline and Meridian, Mohave County, Arizona. This claim encompasses portions of the following legal subdivision (s) and is located by legal subdivision: W2 NE4 NE4 Section 14, Township 16 North, Range 13 West, Gila and Salt River Baseline and Meridian. The locality of this claim with reference to some natural object or permanent monument is as follows: The North East corner of this claim is approximately 5280 feet North and 660 feet West from the South East corner of Section 14, Township 16 North, Range 13 West, G.&SR.B.M. DATED AND POSTED on the ground this 24 day of November, 2018

BY: Dave Rowe
Dave Rowe, Agent



AM0453111

The above map depicts the W- 187 placer mining claim, which is located in Section(s) 14, Township 16 North, Range 13 West, Gila and Salt River Baseline and Meridian, Mohave County, Arizona. The claim corners and Location monuments are marked by 2 inch by 2 inch by 5 foot wooden post with aluminum tags. The bearings and distances between claims are depicted on the map.

After recording please return to
Zenolith (USA) LLC
PO Box 130
Arvada, CO 80001

FEE# 2019009562

OFFICIAL RECORDS
OF MOHAVE COUNTY
KRISTI BLAIR,
COUNTY RECORDER



02/27/2019 03:52 PM Fee: \$10.00

PAGE: 1 of 1

Amended Location Notice For Placer Mining Claim

Notice is hereby given that the W-188 placer mining claim of record at the AZ State office of the BLM under serial number AMC 453112 was amended by Zenolith (USA) LLC, a Delaware Corp, owner thereof, whose address is PO Box 130, Arvada, CO 80001. The date of the original location and recording of the location notice in the Official Records of Mohave County, AZ are as follows:

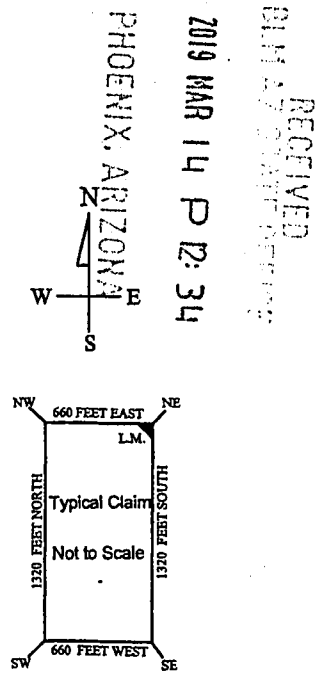
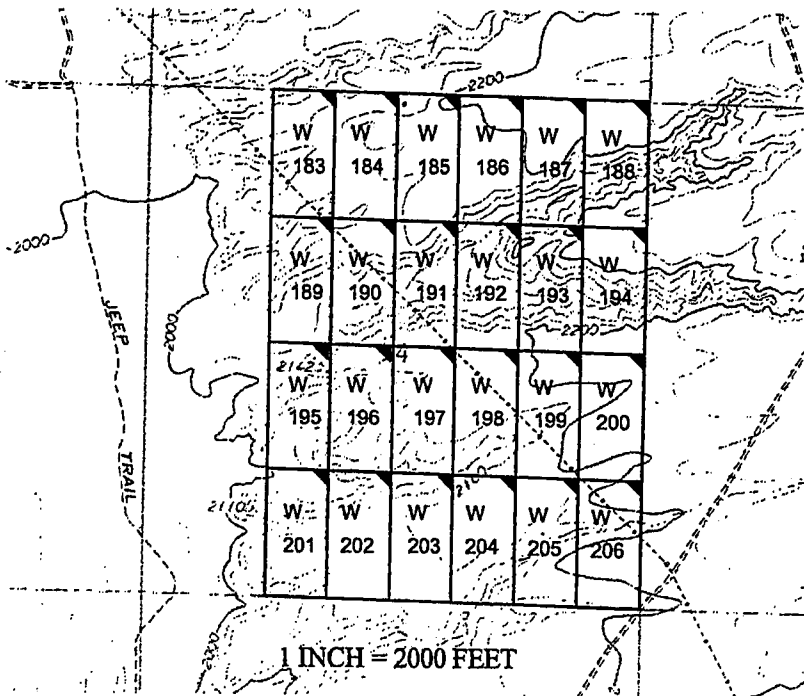
Date of Location Fee#
November 24, 2018 2019002642

The purpose of this amendment is to correct the locator name to Zenolith (USA) LLC

NOTICE IS HEREBY GIVIN that the W-188 placer mining claim has been located by Zenolith (USA) LLC whose current mailing address is P.O. Box 130, Arvada, Colorado 80001. The general course of this claim is North and South and is situated in Mohave County, Arizona. This claim is approximately 660 feet in width and 1320 feet in length and contains approximately 20 acres. This claim runs from the location monument on which the location notice is posted at the NE corner of the claim approximately 660 feet in a West direction to the West end line and 1320 feet in a South direction to the South end line. This claim is marked by four monuments, one at each corner of the claim, claim monuments are marked with 2"x2"x5' wood post with scribed aluminum tags. The Location Monument on which this notice is posted is situated within Section 14, Township 16 North, Range 13 West, Gila and Salt River Baseline and Meridian, Mohave County, Arizona. This claim encompasses portions of the following legal subdivision (s) and is located by legal subdivision: E2 NE4 NE4 Section 14, Township 16 North, Range 13 West, Gila and Salt River Baseline and Meridian. The locality of this claim with reference to some natural object or permanent monument is as follows: The North East corner of this claim is approximately 5280 feet North and 0 feet West from the South East corner of Section 14, Township 16 North, Range 13 West, G.&SR.B.M. *Amended,* DATED AND POSTED this February 15-2019

BY: *Jim Heuliger - Agent*

AMC 453112



The above map depicts the W-188 placer mining claim, which is located in Section(s) 14, Township 16 North, Range 13 West, Gila and Salt River Baseline and Meridian, Mohave County, Arizona. The claim corners and Location monuments are marked by 2 inch by 2 inch by 5 foot wooden post with aluminum tags. The bearings and distances between claims are depicted on the map.

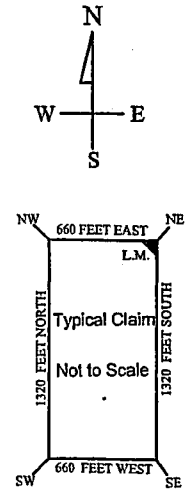
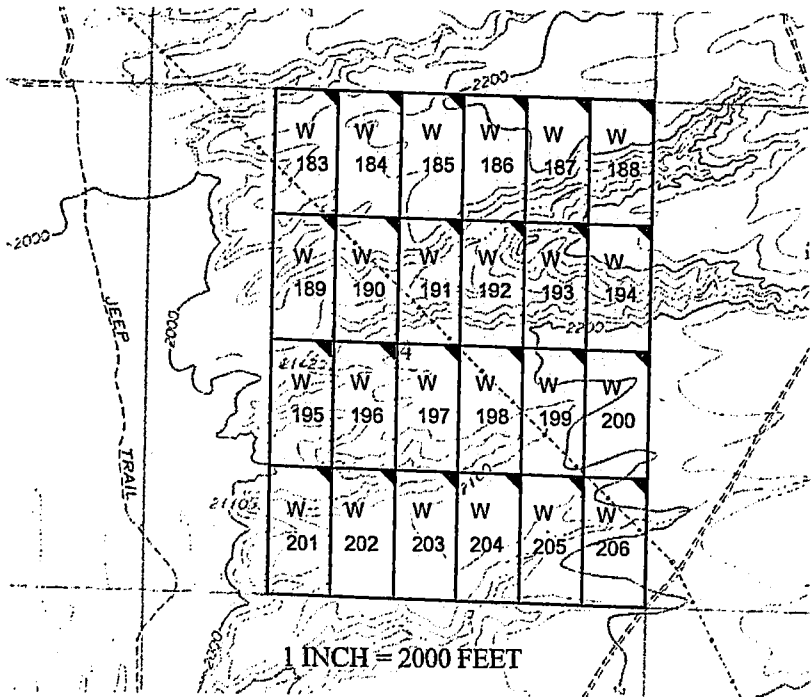
Filed at the request of and return to:
Zenolith LLC
P.O. Box 130
Arvada, Colorado 80001

RECEIVED
BLM AZ STATE OFFICE
2019 JAN 28 P 2:29
PHOENIX, ARIZONA

LOCATION NOTICE FOR PLACER MINING CLAIM

NOTICE IS HEREBY GIVIN that the W- 188 placer mining claim has been located by Zenolith LLC, whose current mailing address is P.O. Box 130, Arvada, Colorado 80001. The general course of this claim is North and South and is situated in Mohave County, Arizona. This claim is approximately 660 feet in width and 1320 feet in length and contains approximately 20 acres. This claim runs from the location monument on which the location notice is posted at the NE corner of the claim approximately 660 feet in a West direction to the West end line and 1320 feet in a South direction to the South end line. This claim is marked by four monuments, one at each corner of the claim, claim monuments are marked with 2"x2"x5' wood post with scribed aluminum tags. The Location Monument on which this notice is posted is situated within Section 14, Township 16 North, Range 13 West, Gila and Salt River Baseline and Meridian, Mohave County, Arizona. This claim encompasses portions of the following legal subdivision (s) and is located by legal subdivision: E2 NE4 NE4 Section 14, Township 16 North, Range 13 West, Gila and Salt River Baseline and Meridian. The locality of this claim with reference to some natural object or permanent monument is as follows: The North East corner of this claim is approximately 5280 feet North and 0 feet West from the South East corner of Section 14, Township 16 North, Range 13 West, G.&SR.B.M. DATED AND POSTED on the ground this 24 day of November, 2018

BY: Dave Rowe
Dave Rowe, Agent



AM0453112

The above map depicts the W- 188 placer mining claim, which is located in Section(s) 14, Township 16 North, Range 13 West, Gila and Salt River Baseline and Meridian, Mohave County, Arizona. The claim corners and Location monuments are marked by 2 inch by 2 inch by 5 foot wooden post with aluminum tags. The bearings and distances between claims are depicted on the map.

After recording please return to
Zenolith (USA) LLC
PO Box 130
Arvada, CO 80001

FEE# 2019009563

OFFICIAL RECORDS
OF MOHAVE COUNTY
KRISTI BLAIR,
COUNTY RECORDER



02/27/2019 03:52 PM Fee: \$10.00

PAGE: 1 of 1

Amended Location Notice For Placer Mining Claim

Notice is hereby given that the W-189 placer mining claim of record at the AZ State office of the BLM under serial number AMC 453113 was amended by Zenolith (USA) LLC, a Delaware Corp, owner thereof, whose address is PO Box 130, Arvada, CO 80001. The date of the original location and recording of the location notice in the Official Records of Mohave County, AZ are as follows:

Date of Location November 24, 2018 Fee# 2019002643

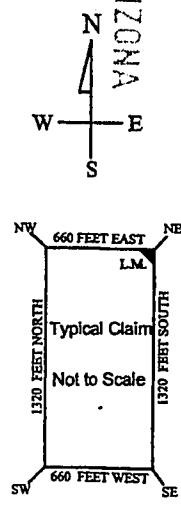
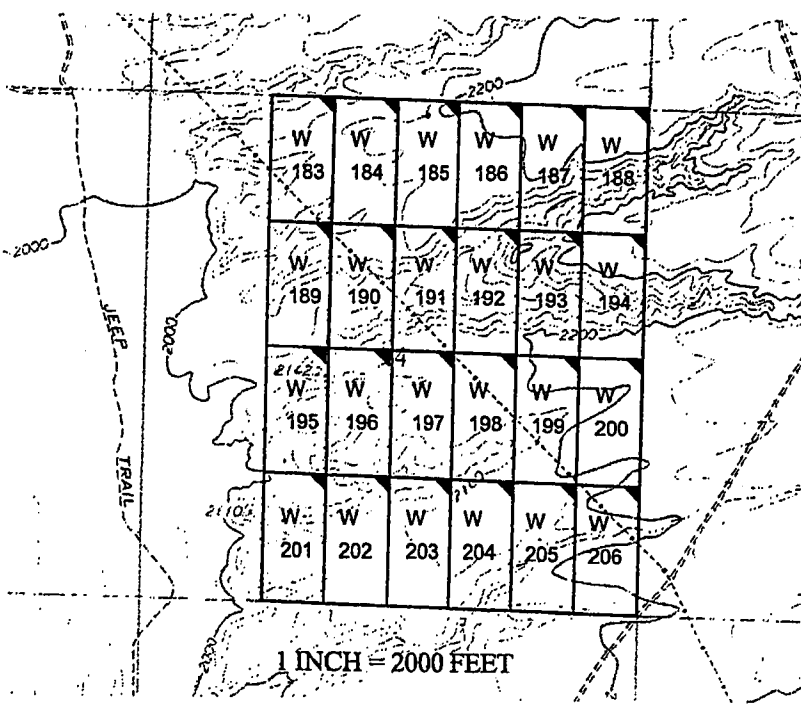
The purpose of this amendment is to correct the locator name to Zenolith (USA) LLC

NOTICE IS HEREBY GIVIN that the W-189 placer mining claim has been located by Zenolith (USA) LLC whose current mailing address is P.O. Box 130, Arvada, Colorado 80001. The general course of this claim is North and South and is situated in Mohave County, Arizona. This claim is approximately 660 feet in width and 1320 feet in length and contains approximately 20 acres. This claim runs from the location monument on which the location notice is posted at the NE corner of the claim approximately 660 feet in a West direction to the West end line and 1320 feet in a South direction to the South end line. This claim is marked by four monuments, one at each corner of the claim, claim monuments are marked with 2"x2"x5' wood post with scribed aluminum tags. The Location Monument on which this notice is posted is situated within Section 14, Township 16 North, Range 13 West, Gila and Salt River Baseline and Meridian, Mohave County, Arizona. This claim encompasses portions of the following legal subdivision (s) and is located by legal subdivision: W2 SW4 NW4 Section 14, Township 16 North, Range 13 West, Gila and Salt River Baseline and Meridian. The locality of this claim with reference to some natural object or permanent monument is as follows: The North East corner of this claim is approximately 3960 feet North and 3300 feet West from the South East corner of Section 14, Township 16 North, Range 13 West, G.&SR.B.M. Amended,
DATED AND POSTED ~~February 15, 2019~~ this February 15-2019

BY: *Jim Henninger - Agent*

AMC 453113

RECEIVED
PHOENIX, ARIZONA
2019 MAR 14 P 12:34



The above map depicts the W-189 placer mining claim, which is located in Section(s) 14, Township 16 North, Range 13 West, Gila and Salt River Baseline and Meridian, Mohave County, Arizona. The claim corners and Location monuments are marked by 2 inch by 2 inch by 5 foot wooden post with aluminum tags. The bearings and distances between claims are depicted on the map.

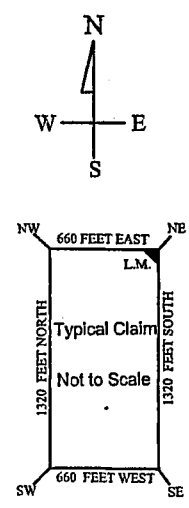
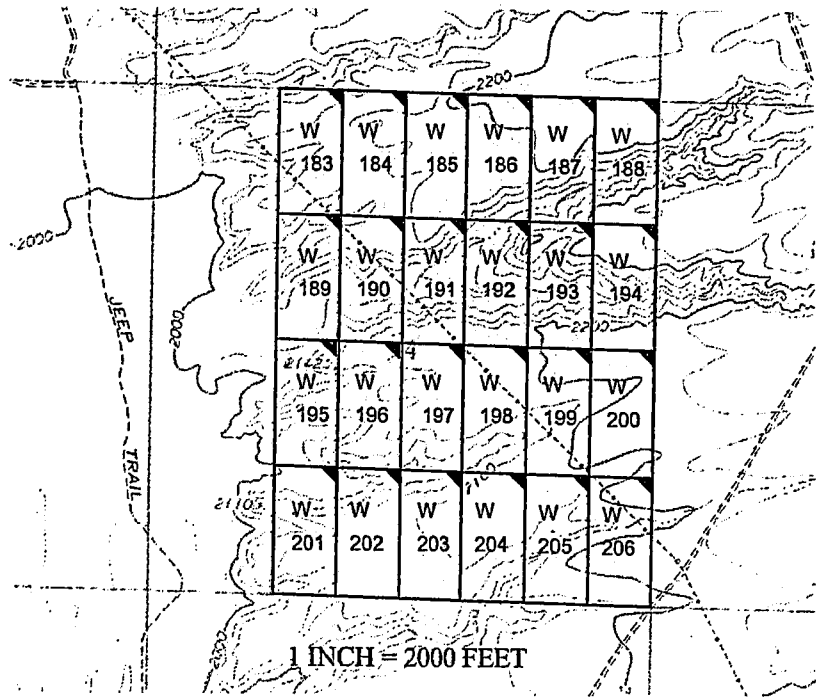
Filed at the request of and return to:
Zenolith LLC
P.O. Box 130
Arvada, Colorado 80001

RECEIVED
BLM AZ STATE OFFICE
2019 JAN 28 P 2:29
PHOENIX, ARIZONA

LOCATION NOTICE FOR PLACER MINING CLAIM

NOTICE IS HEREBY GIVIN that the W- 189 placer mining claim has been located by Zenolith LLC, whose current mailing address is P.O. Box 130, Arvada, Colorado 80001. The general course of this claim is North and South and is situated in Mohave County, Arizona. This claim is approximately 660 feet in width and 1320 feet in length and contains approximately 20 acres. This claim runs from the location monument on which the location notice is posted at the NE corner of the claim approximately 660 feet in a West direction to the West end line and 1320 feet in a South direction to the South end line. This claim is marked by four monuments, one at each corner of the claim, claim monuments are marked with 2"x2"x5' wood post with scribed aluminum tags. The Location Monument on which this notice is posted is situated within Section 14, Township 16 North, Range 13 West, Gila and Salt River Baseline and Meridian, Mohave County, Arizona. This claim encompasses portions of the following legal subdivision (s) and is located by legal subdivision: W2 SW4 NW4 Section 14, Township 16 North, Range 13 West, Gila and Salt River Baseline and Meridian. The locality of this claim with reference to some natural object or permanent monument is as follows: The North East corner of this claim is approximately 3960 feet North and 3300 feet West from the South East corner of Section 14, Township 16 North, Range 13 West, G.&SR.B.M. DATED AND POSTED on the ground this 24 day of November, 2018

BY: Dave Rowe
Dave Rowe, Agent



AMC453113

The above map depicts the W- 189 placer mining claim, which is located in Section(s) 14, Township 16 North, Range 13 West, Gila and Salt River Baseline and Meridian, Mohave County, Arizona. The claim corners and Location monuments are marked by 2 inch by 2 inch by 5 foot wooden post with aluminum tags. The bearings and distances between claims are depicted on the map.

After recording please return to
Zenolith (USA) LLC
PO Box 130
Arvada, CO 80001

FEE# 2019009564

OFFICIAL RECORDS
OF MOHAVE COUNTY
KRISTI BLAIR,
COUNTY RECORDER



02/27/2019 03:52 PM Fee: \$10.00

PAGE: 1 of 1

Amended Location Notice For Placer Mining Claim

Notice is hereby given that the W-190 placer mining claim of record at the AZ State office of the BLM under serial number AMC 453114 was amended by Zenolith (USA) LLC, a Delaware Corp, owner thereof, whose address is PO Box 130, Arvada, CO 80001. The date of the original location and recording of the location notice in the Official Records of Mohave County, AZ are as follows:

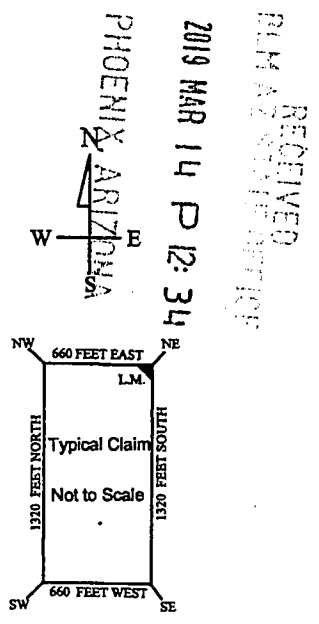
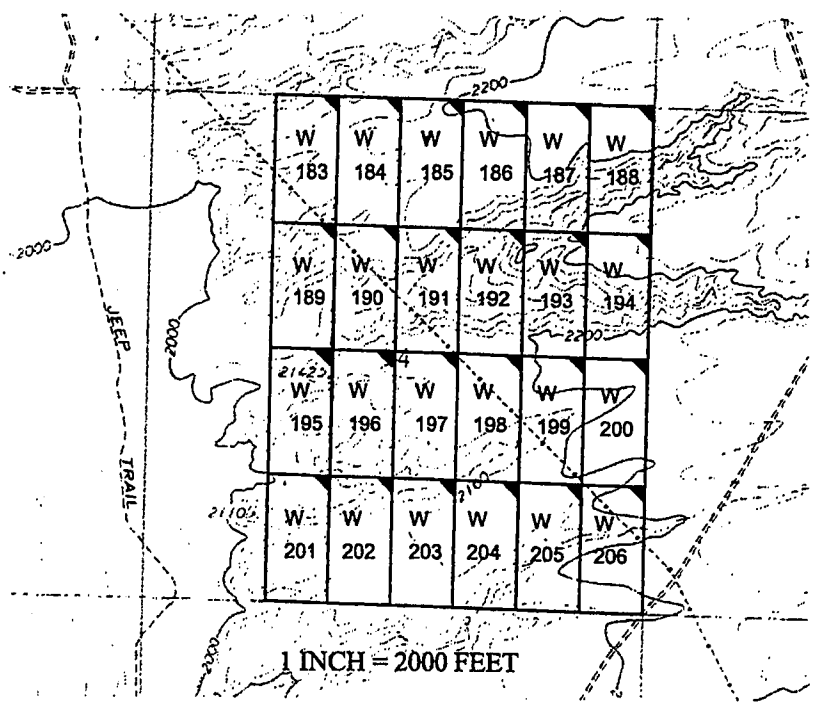
Date of Location	Fee#
November 24, 2018	2019002644

The purpose of this amendment is to correct the locator name to Zenolith (USA) LLC

NOTICE IS HEREBY GIVIN that the W- 190 placer mining claim has been located by Zenolith (USA) LLC whose current mailing address is P.O. Box 130, Arvada, Colorado 80001. The general course of this claim is North and South and is situated in Mohave County, Arizona. This claim is approximately 660 feet in width and 1320 feet in length and contains approximately 20 acres. This claim runs from the location monument on which the location notice is posted at the NE corner of the claim approximately 660 feet in a West direction to the West end line and 1320 feet in a South direction to the South end line. This claim is marked by four monuments, one at each corner of the claim, claim monuments are marked with 2"x2"x5' wood post with scribed aluminum tags. The Location Monument on which this notice is posted is situated within Section 14, Township 16 North, Range 13 West, Gila and Salt River Baseline and Meridian, Mohave County, Arizona. This claim encompasses portions of the following legal subdivision (s) and is located by legal subdivision: E2 SW4 NW4 Section 14, Township 16 North, Range 13 West, Gila and Salt River Baseline and Meridian. The locality of this claim with reference to some natural object or permanent monument is as follows: The North East corner of this claim is approximately 3960 feet North and 2640 feet West from the South East corner of Section 14, Township 16 North, Range 13 West, G.&SR.B.M. *Amended,* DATED AND POSTED ~~on~~ this February 15-2019

BY: *Jim Heulerger - Agent*

AMC 453114



RECEIVED
BLM AZ STATE OFFICE
2019 MAR 14 P 12:34

The above map depicts the W- 190 placer mining claim, which is located in Section(s) 14, Township 16 North, Range 13 West, Gila and Salt River Baseline and Meridian, Mohave County, Arizona. The claim corners and Location monuments are marked by 2 inch by 2 inch by 5 foot wooden post with aluminum tags. The bearings and distances between claims are depicted on the map.

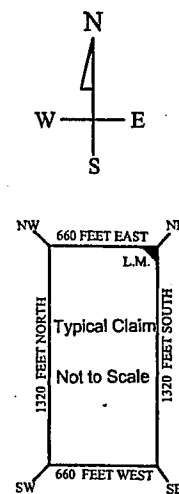
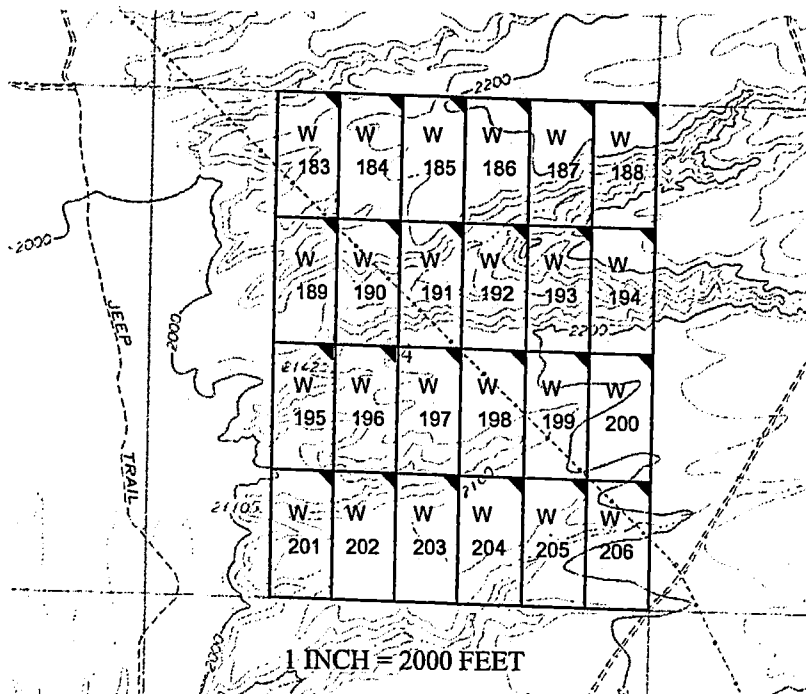
Filed at the request of and return to:
Zenolith LLC
P.O. Box 130
Arvada, Colorado 80001

RECEIVED
BLM AZ STATE OFFICE
2019 JAN 28 P 2:50
PHOENIX, ARIZONA

LOCATION NOTICE FOR PLACER MINING CLAIM

NOTICE IS HEREBY GIVIN that the W- 190 placer mining claim has been located by Zenolith LLC, whose current mailing address is P.O. Box 130, Arvada, Colorado 80001. The general course of this claim is North and South and is situated in Mohave County, Arizona. This claim is approximately 660 feet in width and 1320 feet in length and contains approximately 20 acres. This claim runs from the location monument on which the location notice is posted at the NE corner of the claim approximately 660 feet in a West direction to the West end line and 1320 feet in a South direction to the South end line. This claim is marked by four monuments, one at each corner of the claim, claim monuments are marked with 2"x2"x5' wood post with scribed aluminum tags. The Location Monument on which this notice is posted is situated within Section 14, Township 16 North, Range 13 West, Gila and Salt River Baseline and Meridian, Mohave County, Arizona. This claim encompasses portions of the following legal subdivision (s) and is located by legal subdivision: E1 SW4 NW4 Section 14, Township 16 North, Range 13 West, Gila and Salt River Baseline and Meridian. The locality of this claim with reference to some natural object or permanent monument is as follows: The North East corner of this claim is approximately 3960 feet North and 2640 feet West from the South East corner of Section 14, Township 16 North, Range 13 West, G.&SR.B.M. DATED AND POSTED on the ground this 24 day of November, 2018

BY: Dave Rowe
Dave Rowe, Agent



AMC453114

The above map depicts the W - 190 placer mining claim, which is located in Section(s) 14, Township 16 North, Range 13 West, Gila and Salt River Baseline and Meridian, Mohave County, Arizona. The claim corners and Location monuments are marked by 2 inch by 2 inch by 5 foot wooden post with aluminum tags. The bearings and distances between claims are depicted on the map.

After recording please return to
Zenolith (USA) LLC
PO Box 130
Arvada, CO 80001

FEE# 2019009565

OFFICIAL RECORDS
OF MOHAVE COUNTY
KRISTI BLAIR,
COUNTY RECORDER



02/27/2019 03:52 PM Fee: \$10.00

PAGE: 1 of 1

Amended Location Notice For Placer Mining Claim

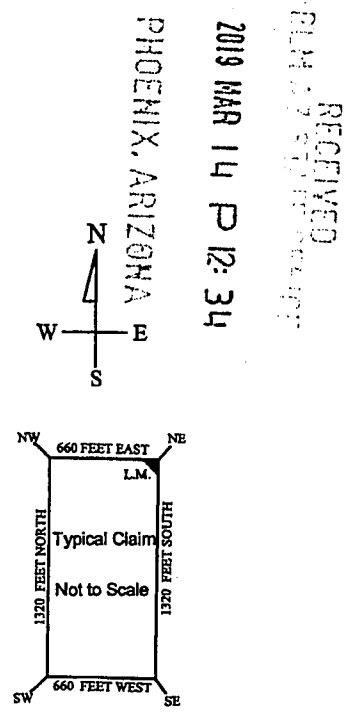
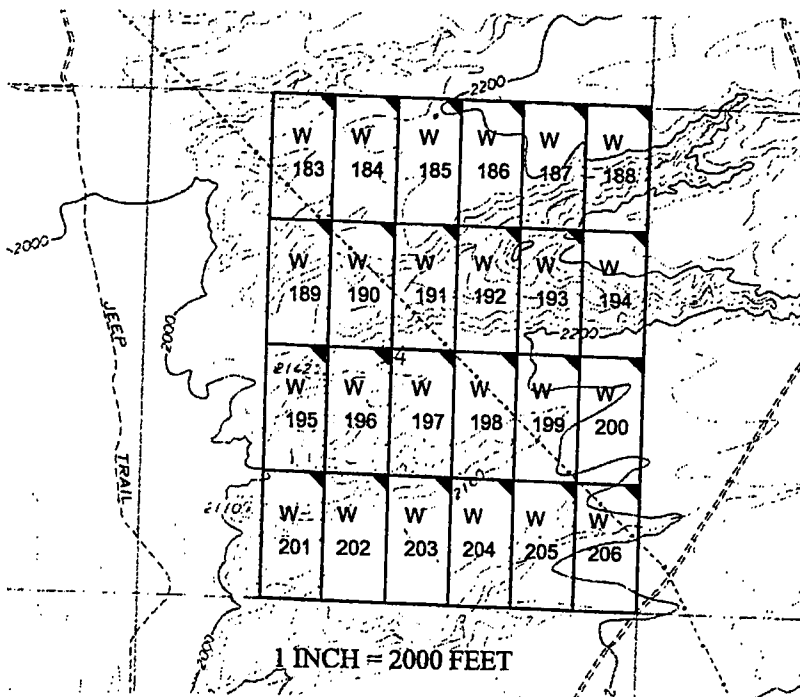
Notice is hereby given that the W-191 placer mining claim of record at the AZ State office of the BLM under serial number AMC 453115 was amended by Zenolith (USA) LLC, a Delaware Corp, owner thereof, whose address is PO Box 130, Arvada, CO 80001. The date of the original location and recording of the location notice in the Official Records of Mohave County, AZ are as follows:

Date of Location Fee#
November 24, 2018 2019002645

The purpose of this amendment is to correct the locator name to Zenolith (USA) LLC

NOTICE IS HEREBY GIVIN that the W-191 placer mining claim has been located by Zenolith (USA) LLC whose current mailing address is P.O. Box 130, Arvada, Colorado 80001. The general course of this claim is North and South and is situated in Mohave County, Arizona. This claim is approximately 660 feet in width and 1320 feet in length and contains approximately 20 acres. This claim runs from the location monument on which the location notice is posted at the NE corner of the claim approximately 660 feet in a West direction to the West end line and 1320 feet in a South direction to the South end line. This claim is marked by four monuments, one at each corner of the claim, claim monuments are marked with 2"x2"x5' wood post with scribed aluminum tags. The Location Monument on which this notice is posted is situated within Section 14, Township 16 North, Range 13 West, Gila and Salt River Baseline and Meridian, Mohave County, Arizona. This claim encompasses portions of the following legal subdivision (s) and is located by legal subdivision: W2 SW4 NE4 Section 14, Township 16 North, Range 13 West, Gila and Salt River Baseline and Meridian. The locality of this claim with reference to some natural object or permanent monument is as follows: The North East corner of this claim is approximately 3960 feet North and 1980 feet West from the South East corner of Section 14, Township 16 North, Range 13 West, G.&SR.B.M. *Amended,* DATED AND POSTED ~~on this~~ this February 15-2019

BY: *Jim Heuler Agent*



2019 MAR 14 P 12:34

RECEIVED
BLM - ARIZONA

AMC 453115

The above map depicts the W-191 placer mining claim, which is located in Section(s) 14, Township 16 North, Range 13 West, Gila and Salt River Baseline and Meridian, Mohave County, Arizona. The claim corners and Location monuments are marked by 2 inch by 2 inch by 5 foot wooden post with aluminum tags. The bearings and distances between claims are depicted on the map.

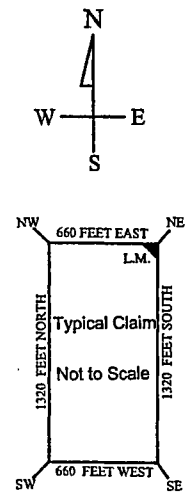
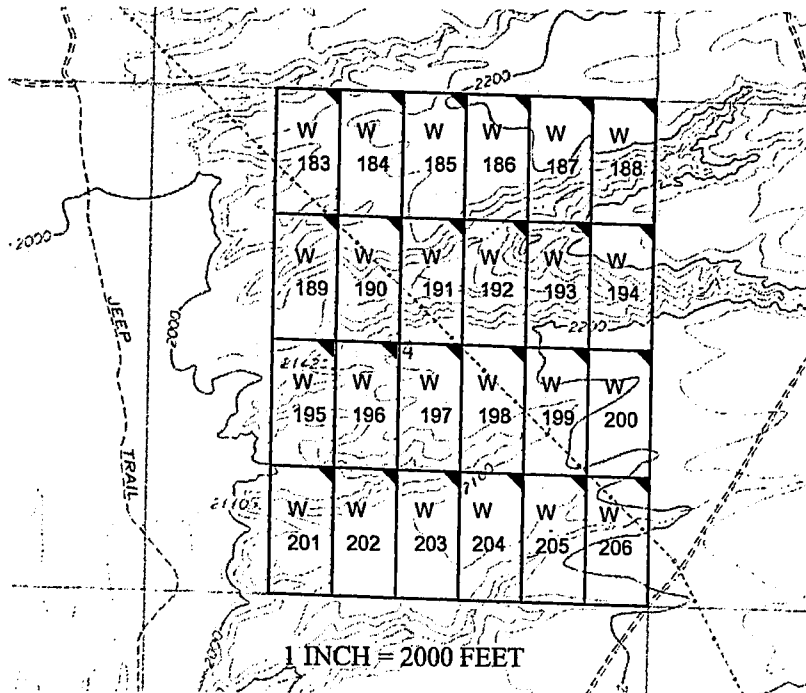
Filed at the request of and return to:
Zenolith LLC
P.O. Box 130
Arvada, Colorado 80001

RECEIVED
BLM AZ STATE OFFICE
2019 JAN 28 P 2:30
PHOENIX, ARIZONA

LOCATION NOTICE FOR PLACER MINING CLAIM

NOTICE IS HEREBY GIVIN that the W- 191 placer mining claim has been located by Zenolith LLC, whose current mailing address is P.O. Box 130, Arvada, Colorado 80001. The general course of this claim is North and South and is situated in Mohave County, Arizona. This claim is approximately 660 feet in width and 1320 feet in length and contains approximately 20 acres. This claim runs from the location monument on which the location notice is posted at the NE corner of the claim approximately 660 feet in a West direction to the West end line and 1320 feet in a South direction to the South end line. This claim is marked by four monuments, one at each corner of the claim, claim monuments are marked with 2"x2"x5' wood post with scribed aluminum tags. The Location Monument on which this notice is posted is situated within Section 14, Township 16 North, Range 13 West, Gila and Salt River Baseline and Meridian, Mohave County, Arizona. This claim encompasses portions of the following legal subdivision (s) and is located by legal subdivision: W2 SW4 NE4 Section 14, Township 16 North, Range 13 West, Gila and Salt River Baseline and Meridian. The locality of this claim with reference to some natural object or permanent monument is as follows: The North East corner of this claim is approximately 3960 feet North and 1980 feet West from the South East corner of Section 14, Township 16 North, Range 13 West, G.&SR.B.M. DATED AND POSTED on the ground this 24 day of November, 2018

BY: Dave Rowe
Dave Rowe, Agent



AMC453115

The above map depicts the W - 191 placer mining claim, which is located in Section(s) 14, Township 16 North, Range 13 West, Gila and Salt River Baseline and Meridian, Mohave County, Arizona. The claim corners and Location monuments are marked by 2 inch by 2 inch by 5 foot wooden post with aluminum tags. The bearings and distances between claims are depicted on the map.

After recording please return to
Zenolith (USA) LLC
PO Box 130
Arvada, CO 80001

Amended Location Notice For Placer Mining Claim

Notice is hereby given that the W-192 placer mining claim of record at the AZ State office of the BLM under serial number AMC 453116 was amended by Zenolith (USA) LLC a Delaware Corp, owner thereof, whose address is PO Box 130, Arvada, CO 80001. The date of the original location and recording of the location notice in the Official Records of Mohave County, AZ are as follows:

Date of Location Fee#
November 24, 2018 2019002646

The purpose of this amendment is to correct the locator name to Zenolith (USA) LLC

FEE# 2019009566

OFFICIAL RECORDS
OF MOHAVE COUNTY
KRISTI BLAIR,
COUNTY RECORDER

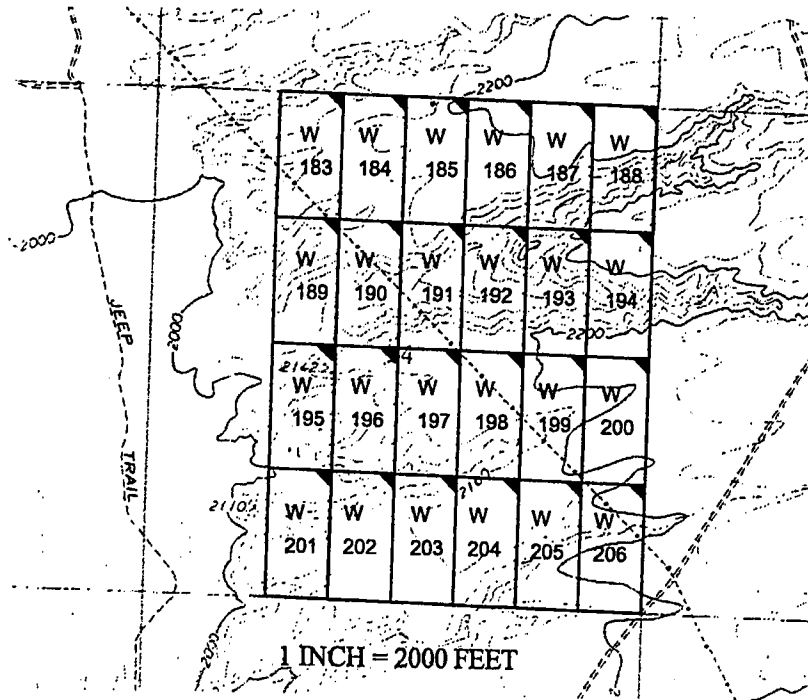


02/27/2019 03:52 PM Fee: \$10.00

PAGE: 1 of 1

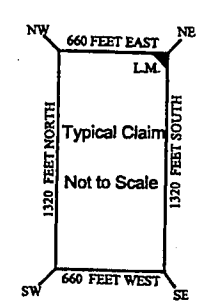
NOTICE IS HEREBY GIVIN that the W- 192 placer mining claim has been located by Zenolith (USA) LLC whose current mailing address is P.O. Box 130, Arvada, Colorado 80001. The general course of this claim is North and South and is situated in Mohave County, Arizona. This claim is approximately 660 feet in width and 1320 feet in length and contains approximately 20 acres. This claim runs from the location monument on which the location notice is posted at the NE corner of the claim approximately 660 feet in a West direction to the West end line and 1320 feet in a South direction to the South end line. This claim is marked by four monuments, one at each corner of the claim, claim monuments are marked with 2"x2"x5' wood post with scribed aluminum tags. The Location Monument on which this notice is posted is situated within Section 14, Township 16 North, Range 13 West, Gila and Salt River Baseline and Meridian, Mohave County, Arizona. This claim encompasses portions of the following legal subdivision (s) and is located by legal subdivision: E2 SW4 NE4 Section 14, Township 16 North, Range 13 West, Gila and Salt River Baseline and Meridian. The locality of this claim with reference to some natural object or permanent monument is as follows: The North East corner of this claim is approximately 3960 feet North and 1320 feet West from the South East corner of Section 14, Township 16 North, Range 13 West, G.&SR.B.M. Amended,
DATED AND POSTED ~~on~~ this February 15- 2019

BY: Jim Deulinger - Agent



RECEIVED
DLM AT THE OFFICE
2019 MAR 14 P 12:30
PHOENIX, ARIZONA

Amc 453116



The above map depicts the W- 192 placer mining claim, which is located in Section(s) 14, Township 16 North, Range 13 West, Gila and Salt River Baseline and Meridian, Mohave County, Arizona. The claim corners and Location monuments are marked by 2 inch by 2 inch by 5 foot wooden post with aluminum tags. The bearings and distances between claims are depicted on the map.

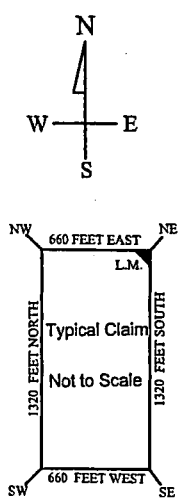
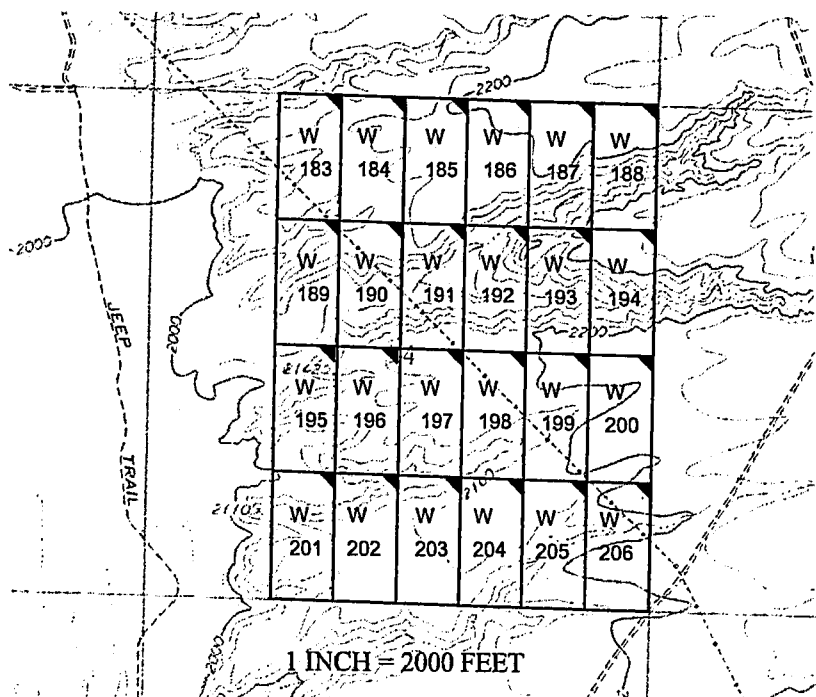
Filed at the request of and return to:
Zenolith LLC
P.O. Box 130
Arvada, Colorado 80001

RECEIVED
BLM AZ STATE OFFICE
2019 JAN 28 P 2:50
PHOENIX, ARIZONA

LOCATION NOTICE FOR PLACER MINING CLAIM

NOTICE IS HEREBY GIVIN that the W- 192 placer mining claim has been located by Zenolith LLC, whose current mailing address is P.O. Box 130, Arvada, Colorado 80001. The general course of this claim is North and South and is situated in Mohave County, Arizona. This claim is approximately 660 feet in width and 1320 feet in length and contains approximately 20 acres. This claim runs from the location monument on which the location notice is posted at the NE corner of the claim approximately 660 feet in a West direction to the West end line and 1320 feet in a South direction to the South end line. This claim is marked by four monuments, one at each corner of the claim, claim monuments are marked with 2"x2"x5' wood post with scribed aluminum tags. The Location Monument on which this notice is posted is situated within Section 14, Township 16 North, Range 13 West, Gila and Salt River Baseline and Meridian, Mohave County, Arizona. This claim encompasses portions of the following legal subdivision (s) and is located by legal subdivision: E2 SW4 NE4 Section 14, Township 16 North, Range 13 West, Gila and Salt River Baseline and Meridian. The locality of this claim with reference to some natural object or permanent monument is as follows: The North East corner of this claim is approximately 3960 feet North and 1320 feet West from the South East corner of Section 14, Township 16 North, Range 13 West, G.&SR.B.M. DATED AND POSTED on the ground this 24 day of November, 2018

BY: Dave Rowe
Dave Rowe, Agent



AMC453116

The above map depicts the W- 192 placer mining claim, which is located in Section(s) 14, Township 16 North, Range 13 West, Gila and Salt River Baseline and Meridian, Mohave County, Arizona. The claim corners and Location monuments are marked by 2 inch by 2 inch by 5 foot wooden post with aluminum tags. The bearings and distances between claims are depicted on the map.

After recording please return to
Zenolith (USA) LLC
PO Box 130
Arvada, CO 80001

FEE# 2019009567

OFFICIAL RECORDS
OF MOHAVE COUNTY
KRISTI BLAIR,
COUNTY RECORDER



02/27/2019 03:52 PM Fee: \$10.00

PAGE: 1 of 1

Amended Location Notice For Placer Mining Claim

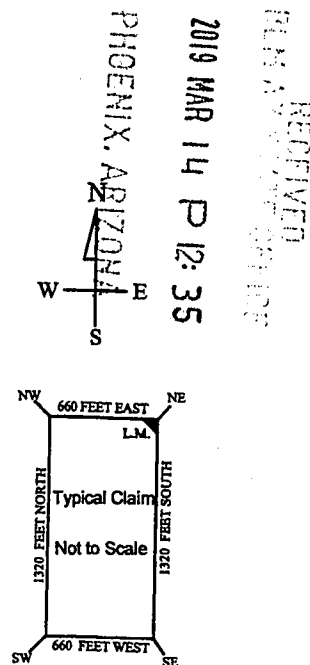
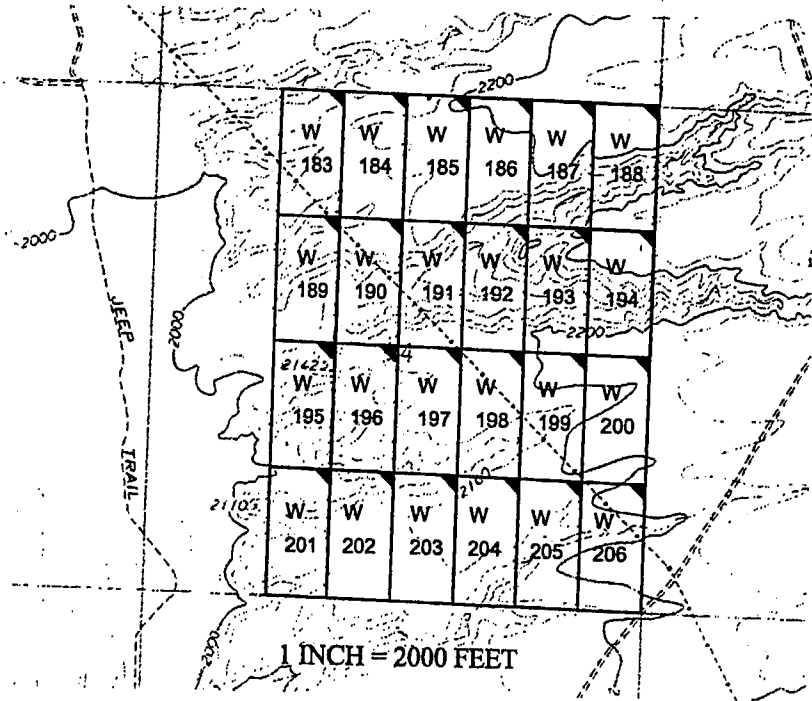
Notice is hereby given that the W-193 placer mining claim of record at the AZ State office of the BLM under serial number AMC 453117 was amended by Zenolith (USA) LLC, a Delaware Corp, owner thereof, whose address is PO Box 130, Arvada, CO 80001. The date of the original location and recording of the location notice in the Official Records of Mohave County, AZ are as follows:

Date of Location Fee#
November 24, 2018 2019002647

The purpose of this amendment is to correct the locator name to Zenolith (USA) LLC

NOTICE IS HEREBY GIVIN that the W- 193 placer mining claim has been located by Zenolith (USA) LLC whose current mailing address is P.O. Box 130, Arvada, Colorado 80001. The general course of this claim is North and South and is situated in Mohave County, Arizona. This claim is approximately 660 feet in width and 1320 feet in length and contains approximately 20 acres. This claim runs from the location monument on which the location notice is posted at the NE corner of the claim approximately 660 feet in a West direction to the West end line and 1320 feet in a South direction to the South end line. This claim is marked by four monuments, one at each corner of the claim, claim monuments are marked with 2"x2"x5' wood post with scribed aluminum tags. The Location Monument on which this notice is posted is situated within Section 14, Township 16 North, Range 13 West, Gila and Salt River Baseline and Meridian, Mohave County, Arizona. This claim encompasses portions of the following legal subdivision (s) and is located by legal subdivision: W2 SE4 NE4 Section 14, Township 16 North, Range 13 West, Gila and Salt River Baseline and Meridian. The locality of this claim with reference to some natural object or permanent monument is as follows: The North East corner of this claim is approximately 3960 feet North and 660 feet West from the South East corner of Section 14, Township 16 North, Range 13 West, G.&SR.B.M. *Amended,* DATED AND POSTED this February 15-2019

BY: *Jim Heudiger - Agent*



The above map depicts the W- 193 placer mining claim, which is located in Section(s) 14, Township 16 North, Range 13 West, Gila and Salt River Baseline and Meridian, Mohave County, Arizona. The claim corners and Location monuments are marked by 2 inch by 2 inch by 5 foot wooden post with aluminum tags. The bearings and distances between claims are depicted on the map.

Amc 453117

Filed at the request of and return to:
Zenolith LLC
P.O. Box 130
Arvada, Colorado 80001

RECEIVED
BLM AZ STATE OFFICE
2019 JAN 28 P 2:30
PHOENIX, ARIZONA

LOCATION NOTICE FOR PLACER MINING CLAIM

NOTICE IS HEREBY GIVIN that the W- 193 placer mining claim has been located by Zenolith LLC, whose current mailing address is P.O. Box 130, Arvada, Colorado 80001. The general course of this claim is North and South and is situated in Mohave County, Arizona. This claim is approximately 660 feet in width and 1320 feet in length and contains approximately 20 acres. This claim runs from the location monument on which the location notice is posted at the NE corner of the claim approximately 660 feet in a West direction to the West end line and 1320 feet in a South direction to the South end line. This claim is marked by four monuments, one at each corner of the claim, claim monuments are marked with 2"x2"x5' wood post with scribed aluminum tags.

The Location Monument on which this notice is posted is situated within Section 14, Township 16 North, Range 13 West, Gila and Salt River Baseline and Meridian, Mohave County, Arizona.

This claim encompasses portions of the following legal subdivision (s) and is located by legal subdivision:

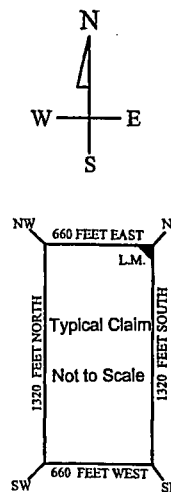
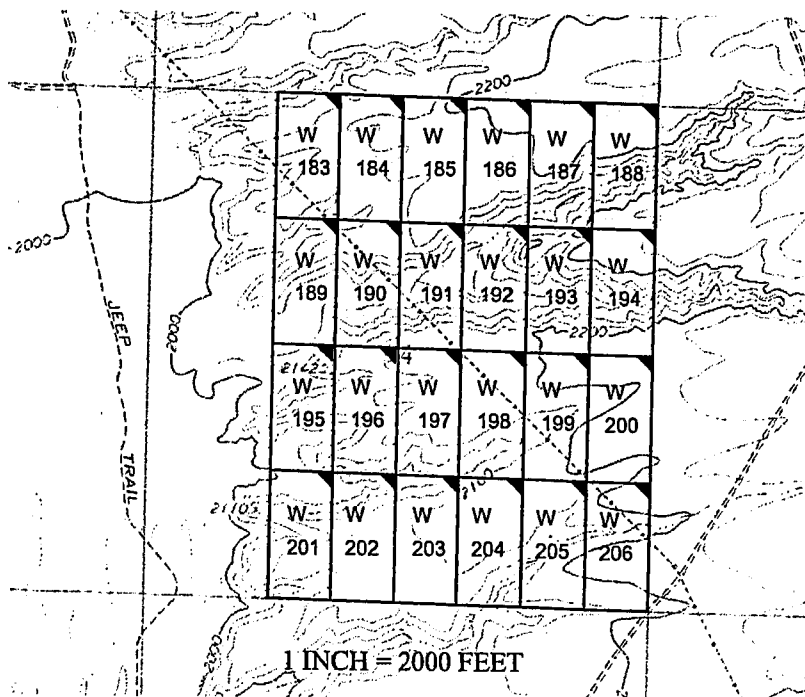
W2 SE4 NE4 Section 14, Township 16 North, Range 13 West, Gila and Salt River Baseline and Meridian.

The locality of this claim with reference to some natural object or permanent monument is as follows:

The North East corner of this claim is approximately 3960 feet North and 660 feet West from the South East corner of Section 14, Township 16 North, Range 13 West, G.&SR.B.M.

DATED AND POSTED on the ground this 24 day of November, 2018

BY: Dave Rowe
Dave Rowe, Agent



AMC453117

The above map depicts the W - 193 placer mining claim, which is located in Section(s) 14, Township 16 North, Range 13 West, Gila and Salt River Baseline and Meridian, Mohave County, Arizona. The claim corners and Location monuments are marked by 2 inch by 2 inch by 5 foot wooden post with aluminum tags. The bearings and distances between claims are depicted on the map.

After recording please return to
Zenolith (USA) LLC
PO Box 130
Arvada, CO 80001

FEE# 2019009569

OFFICIAL RECORDS
OF MOHAVE COUNTY
KRISTI BLAIR,
COUNTY RECORDER



02/27/2019 03:55 PM Fee: \$10.00

PAGE: 1 of 1

Amended Location Notice For Placer Mining Claim

Notice is hereby given that the W-194 placer mining claim of record at the AZ State office of the BLM under serial number AMC 453118 was amended by Zenolith (USA) LLC, a Delaware Corp, owner thereof, whose address is PO Box 130, Arvada, CO 80001. The date of the original location and recording of the location notice in the Official Records of Mohave County, AZ are as follows:

Date of Location Fee#
November 24, 2018 2019002648

The purpose of this amendment is to correct the locator name to Zenolith (USA) LLC

NOTICE IS HEREBY GIVIN that the W-194 placer mining claim has been located by Zenolith (USA) LLC whose current mailing address is P.O. Box 130, Arvada, Colorado 80001. The general course of this claim is North and South and is situated in Mohave County, Arizona. This claim is approximately 660 feet in width and 1320 feet in length and contains approximately 20 acres. This claim runs from the location monument on which the location notice is posted at the NE corner of the claim approximately 660 feet in a West direction to the West end line and 1320 feet in a South direction to the South end line. This claim is marked by four monuments, one at each corner of the claim, claim monuments are marked with 2"x2"x5' wood post with scribed aluminum tags. The Location Monument on which this notice is posted is situated within Section 14, Township 16 North, Range 13 West, Gila and Salt River Baseline and Meridian, Mohave County, Arizona.

This claim encompasses portions of the following legal subdivision (s) and is located by legal subdivision: E2 SE4 NE4 Section 14, Township 16 North, Range 13 West, Gila and Salt River Baseline and Meridian.

The locality of this claim with reference to some natural object or permanent monument is as follows:

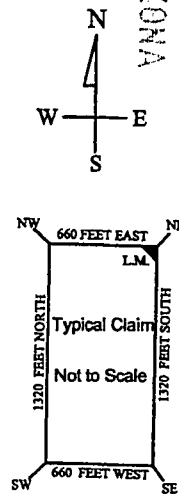
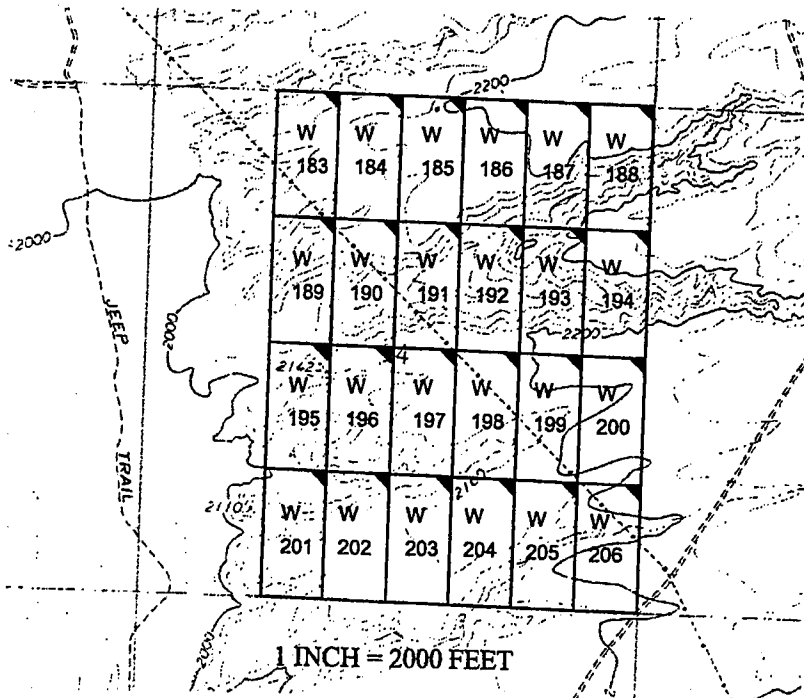
The North East corner of this claim is approximately 3960 feet North and 0 feet West from the South East corner of Section 14, Township 16 North, Range 13 West, G.&SR.B.M.

DATED AND POSTED ~~02/27/2019~~ this February 15-2019 *Amended,*

BY: *Jim Heilinger - Agent*

RECEIVED
PLM AT STATE OFFICE
2019 MAR 14 P 12:35
PHOENIX, ARIZONA

Amc 453118



The above map depicts the W-194 placer mining claim, which is located in Section(s) 14, Township 16 North, Range 13 West, Gila and Salt River Baseline and Meridian, Mohave County, Arizona. The claim corners and Location monuments are marked by 2 inch by 2 inch by 5 foot wooden post with aluminum tags. The bearings and distances between claims are depicted on the map.

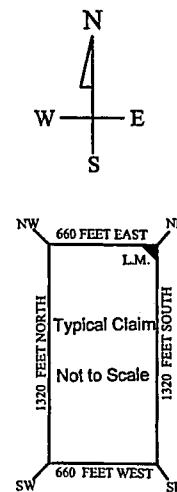
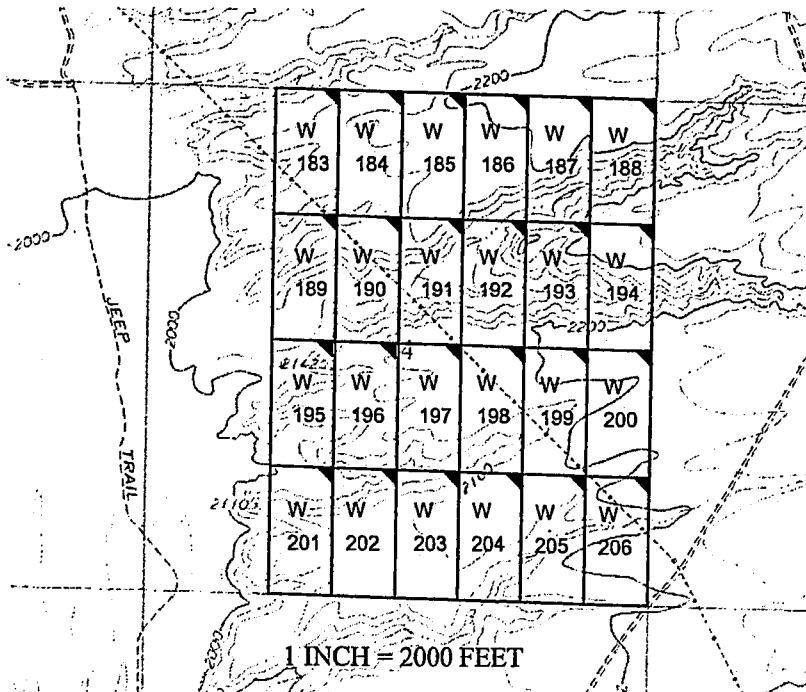
Filed at the request of and return to:
Zenolith LLC
P.O. Box 130
Arvada, Colorado 80001

RECEIVED
BLM AZ STATE OFFICE
2019 JAN 28 P 2:50
PHOENIX, ARIZONA

LOCATION NOTICE FOR PLACER MINING CLAIM

NOTICE IS HEREBY GIVIN that the W- 194 placer mining claim has been located by Zenolith LLC, whose current mailing address is P.O. Box 130, Arvada, Colorado 80001. The general course of this claim is North and South and is situated in Mohave County, Arizona. This claim is approximately 660 feet in width and 1320 feet in length and contains approximately 20 acres. This claim runs from the location monument on which the location notice is posted at the NE corner of the claim approximately 660 feet in a West direction to the West end line and 1320 feet in a South direction to the South end line. This claim is marked by four monuments, one at each corner of the claim, claim monuments are marked with 2"x2"x5' wood post with scribed aluminum tags. The Location Monument on which this notice is posted is situated within Section 14, Township 16 North, Range 13 West, Gila and Salt River Baseline and Meridian, Mohave County, Arizona. This claim encompasses portions of the following legal subdivision (s) and is located by legal subdivision: E2 SE4 NE4 Section 14, Township 16 North, Range 13 West, Gila and Salt River Baseline and Meridian. The locality of this claim with reference to some natural object or permanent monument is as follows: The North East corner of this claim is approximately 3960 feet North and 0 feet West from the South East corner of Section 14, Township 16 North, Range 13 West, G.&SR.B.M. DATED AND POSTED on the ground this 24 day of November, 2018

BY: Dave Rowe
Dave Rowe, Agent



AMC453118

The above map depicts the W- 194 placer mining claim, which is located in Section(s) 14, Township 16 North, Range 13 West, Gila and Salt River Baseline and Meridian, Mohave County, Arizona. The claim corners and Location monuments are marked by 2 inch by 2 inch by 5 foot wooden post with aluminum tags. The bearings and distances between claims are depicted on the map.

After recording please return to
Zenolith (USA) LLC
PO Box 130
Arvada, CO 80001

OFFICIAL RECORDS
OF MOHAVE COUNTY
KRISTI BLAIR,
COUNTY RECORDER



02/27/2019 03:55 PM Fee: \$10.00

PAGE: 1 of 1

Amended Location Notice For Placer Mining Claim

Notice is hereby given that the W-195 placer mining claim of record at the AZ State office of the BLM under serial number AMC 453119 was amended by Zenolith (USA) LLC a Delaware Corp, owner thereof, whose address is PO Box 130, Arvada, CO 80001. The date of the original location and recording of the location notice in the Official Records of Mohave County, AZ are as follows:

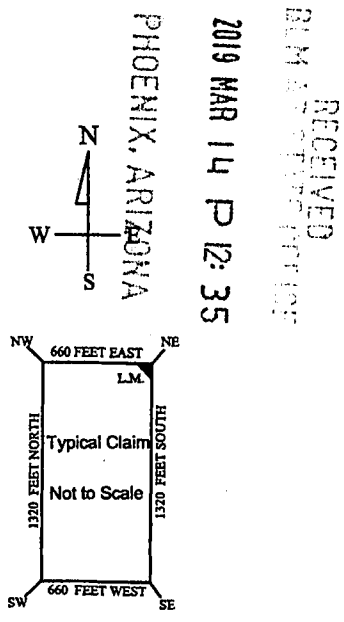
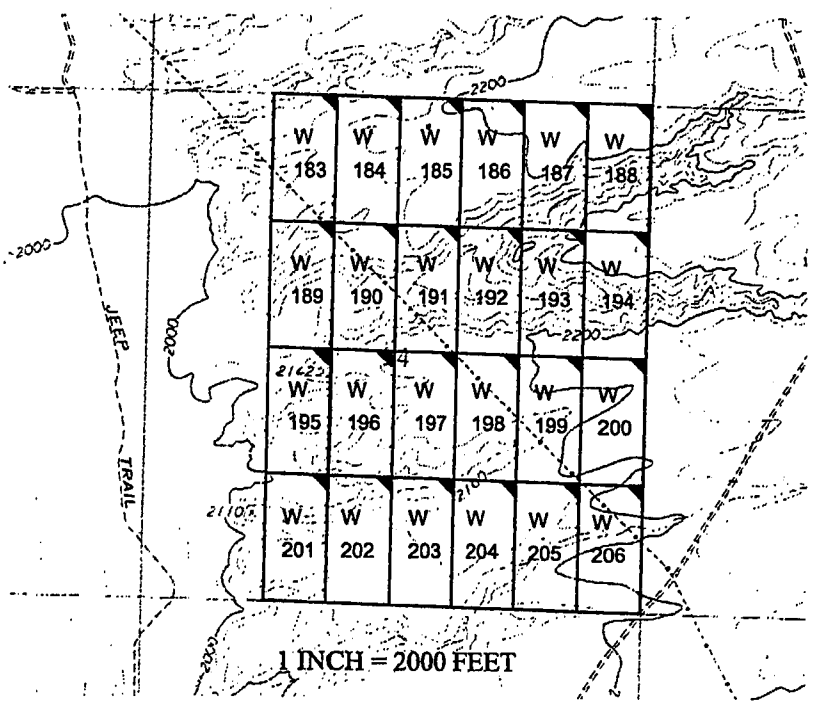
Date of Location	Fee#
November 24, 2018	2019002649

The purpose of this amendment is to correct the locator name to Zenolith (USA) LLC

NOTICE IS HEREBY GIVIN that the W- 195 placer mining claim has been located by Zenolith (USA) LLC whose current mailing address is P.O. Box 130, Arvada, Colorado 80001. The general course of this claim is North and South and is situated in Mohave County, Arizona. This claim is approximately 660 feet in width and 1320 feet in length and contains approximately 20 acres. This claim runs from the location monument on which the location notice is posted at the NE corner of the claim approximately 660 feet in a West direction to the West end line and 1320 feet in a South direction to the South end line. This claim is marked by four monuments, one at each corner of the claim, claim monuments are marked with 2"x2"x5' wood post with scribed aluminum tags. The Location Monument on which this notice is posted is situated within Section 14, Township 16 North, Range 13 West, Gila and Salt River Baseline and Meridian, Mohave County, Arizona. This claim encompasses portions of the following legal subdivision (s) and is located by legal subdivision: W2 NE4 SW4 Section 14, Township 16 North, Range 13 West, Gila and Salt River Baseline and Meridian. The locality of this claim with reference to some natural object or permanent monument is as follows: The North East corner of this claim is approximately 2640 feet North and 3300 feet West from the South East corner of Section 14, Township 16 North, Range 13 West, G.&SR.B.M. *Amended,* DATED AND POSTED ~~on~~ this February 15-2019

BY: *Jim Heilinger Agent*

AMC 453119



2019 MAR 14 P 12:35

RECEIVED
BLM ARIZONA OFFICE

The above map depicts the W-195 placer mining claim, which is located in Section(s) 14, Township 16 North, Range 13 West, Gila and Salt River Baseline and Meridian, Mohave County, Arizona. The claim corners and Location monuments are marked by 2 inch by 2 inch by 5 foot wooden post with aluminum tags. The bearings and distances between claims are depicted on the map.

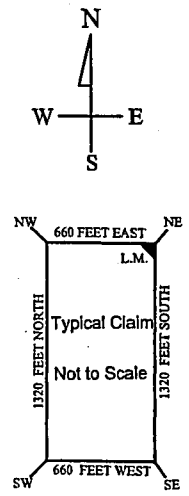
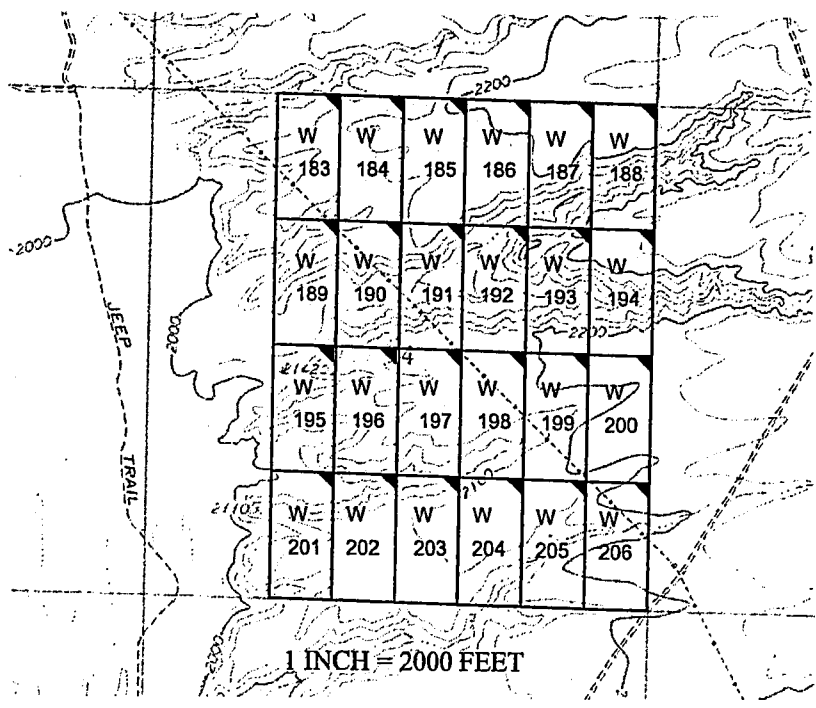
Filed at the request of and return to:
Zenolith LLC
P.O. Box 130
Arvada, Colorado 80001

RECEIVED
BLM AZ STATE OFFICE
2019 JAN 28 P 2:30
PHOENIX, ARIZONA

LOCATION NOTICE FOR PLACER MINING CLAIM

NOTICE IS HEREBY GIVIN that the W- 195 placer mining claim has been located by Zenolith LLC, whose current mailing address is P.O. Box 130, Arvada, Colorado 80001. The general course of this claim is North and South and is situated in Mohave County, Arizona. This claim is approximately 660 feet in width and 1320 feet in length and contains approximately 20 acres. This claim runs from the location monument on which the location notice is posted at the NE corner of the claim approximately 660 feet in a West direction to the West end line and 1320 feet in a South direction to the South end line. This claim is marked by four monuments, one at each corner of the claim, claim monuments are marked with 2"x2"x5' wood post with scribed aluminum tags. The Location Monument on which this notice is posted is situated within Section 14, Township 16 North, Range 13 West, Gila and Salt River Baseline and Meridian, Mohave County, Arizona. This claim encompasses portions of the following legal subdivision (s) and is located by legal subdivision: W2 NE4 SW4 Section 14, Township 16 North, Range 13 West, Gila and Salt River Baseline and Meridian. The locality of this claim with reference to some natural object or permanent monument is as follows: The North East corner of this claim is approximately 2640 feet North and 3300 feet West from the South East corner of Section 14, Township 16 North, Range 13 West, G.&SR.B.M. DATED AND POSTED on the ground this 24 day of November, 2018

BY: Dave Rowe
Dave Rowe, Agent



AMC453119

The above map depicts the W-195 placer mining claim, which is located in Section(s) 14, Township 16 North, Range 13 West, Gila and Salt River Baseline and Meridian, Mohave County, Arizona. The claim corners and Location monuments are marked by 2 inch by 2 inch by 5 foot wooden post with aluminum tags. The bearings and distances between claims are depicted on the map.

After recording please return to
Zenolith (USA) LLC
PO Box 130
Arvada, CO 80001

OFFICIAL RECORDS
OF MOHAVE COUNTY
KRISTI BLAIR,
COUNTY RECORDER



02/27/2019 03:55 PM Fee: \$10.00

PAGE: 1 of 1

Amended Location Notice For Placer Mining Claim

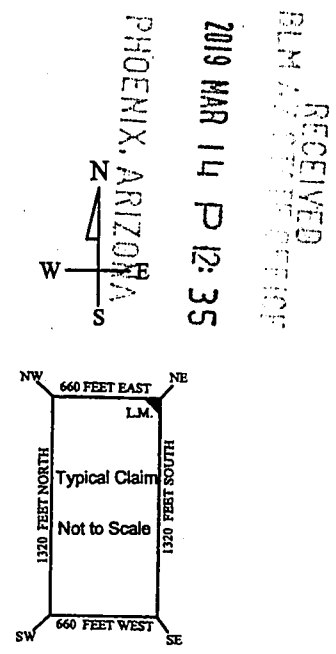
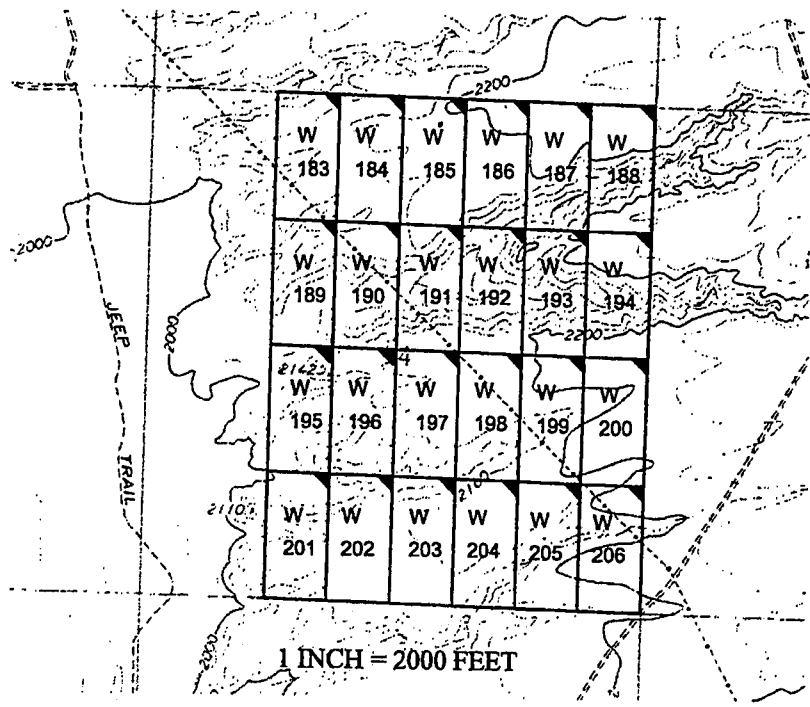
Notice is hereby given that the W-196 placer mining claim of record at the AZ State office of the BLM under serial number AMC 453120 was amended by Zenolith (USA) LLC a Delaware Corp, owner thereof, whose address is PO Box 130, Arvada, CO 80001. The date of the original location and recording of the location notice in the Official Records of Mohave County, AZ are as follows:

Date of Location	Fee#
November 24, 2018	2019002650

The purpose of this amendment is to correct the locator name to Zenolith (USA) LLC

NOTICE IS HEREBY GIVIN that the W- 196 placer mining claim has been located by Zenolith (USA) LLC whose current mailing address is P.O. Box 130, Arvada, Colorado 80001. The general course of this claim is North and South and is situated in Mohave County, Arizona. This claim is approximately 660 feet in width and 1320 feet in length and contains approximately 20 acres. This claim runs from the location monument on which the location notice is posted at the NE corner of the claim approximately 660 feet in a West direction to the West end line and 1320 feet in a South direction to the South end line. This claim is marked by four monuments, one at each corner of the claim, claim monuments are marked with 2"x2"x5' wood post with scribed aluminum tags. The Location Monument on which this notice is posted is situated within Section 14, Township 16 North, Range 13 West, Gila and Salt River Baseline and Meridian, Mohave County, Arizona. This claim encompasses portions of the following legal subdivision (s) and is located by legal subdivision: E2 NE4 SW4 Section 14, Township 16 North, Range 13 West, Gila and Salt River Baseline and Meridian. The locality of this claim with reference to some natural object or permanent monument is as follows: The North East corner of this claim is approximately 2640 feet North and 2640 feet West from the South East corner of Section 14, Township 16 North, Range 13 West, G.&SR.B.M. *Amended,* DATED AND POSTED ~~on~~ this February 15-2019

BY: *Jim Heulinger - Agent*



PHOENIX, ARIZONA
RECEIVED
BLM ARIZONA OFFICE
2019 MAR 14 P 12:35

AMC 453120

The above map depicts the W- 196 placer mining claim, which is located in Section(s) 14, Township 16 North, Range 13 West, Gila and Salt River Baseline and Meridian, Mohave County, Arizona. The claim corners and Location monuments are marked by 2 inch by 2 inch by 5 foot wooden post with aluminum tags. The bearings and distances between claims are depicted on the map.

Filed at the request of and return to:
Zenolith LLC
P.O. Box 130
Arvada, Colorado 80001

RECEIVED
BLM AZ STATE OFFICE
2019 JAN 28 P 2:30
PHOENIX, ARIZONA

LOCATION NOTICE FOR PLACER MINING CLAIM

NOTICE IS HEREBY GIVIN that the W- 196 placer mining claim has been located by Zenolith LLC, whose current mailing address is P.O. Box 130, Arvada, Colorado 80001. The general course of this claim is North and South and is situated in Mohave County, Arizona. This claim is approximately 660 feet in width and 1320 feet in length and contains approximately 20 acres. This claim runs from the location monument on which the location notice is posted at the NE corner of the claim approximately 660 feet in a West direction to the West end line and 1320 feet in a South direction to the South end line. This claim is marked by four monuments, one at each corner of the claim, claim monuments are marked with 2"x2"x5' wood post with scribed aluminum tags.

The Location Monument on which this notice is posted is situated within Section 14, Township 16 North, Range 13 West, Gila and Salt River Baseline and Meridian, Mohave County, Arizona.

This claim encompasses portions of the following legal subdivision (s) and is located by legal subdivision:

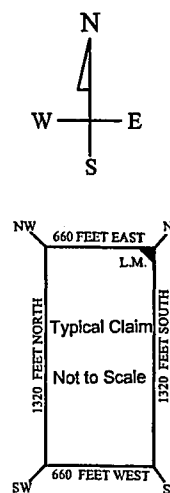
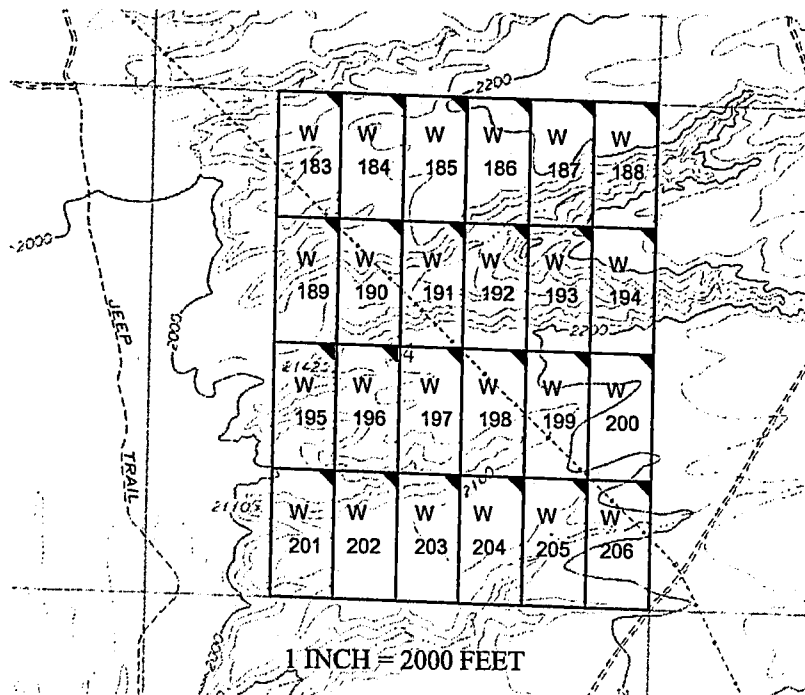
E2 NE4 SW4 Section 14, Township 16 North, Range 13 West, Gila and Salt River Baseline and Meridian.

The locality of this claim with reference to some natural object or permanent monument is as follows:

The North East corner of this claim is approximately 2640 feet North and 2640 feet West from the South East corner of Section 14, Township 16 North, Range 13 West, G.&SR.B.M.

DATED AND POSTED on the ground this 24 day of November, 2018

BY: Dave Rowe
Dave Rowe, Agent



AMC453120

The above map depicts the W- 196 placer mining claim, which is located in Section(s) 14, Township 16 North, Range 13 West, Gila and Salt River Baseline and Meridian, Mohave County, Arizona. The claim corners and Location monuments are marked by 2 inch by 2 inch by 5 foot wooden post with aluminum tags. The bearings and distances between claims are depicted on the map.

After recording please return to
Zenolith (USA) LLC
PO Box 130
Arvada, CO 80001

EE# 2019009572

OFFICIAL RECORDS
OF MOHAVE COUNTY
KRISTI BLAIR,
COUNTY RECORDER



02/27/2019 03:55 PM Fee: \$10.00

PAGE: 1 of 1

Amended Location Notice For Placer Mining Claim

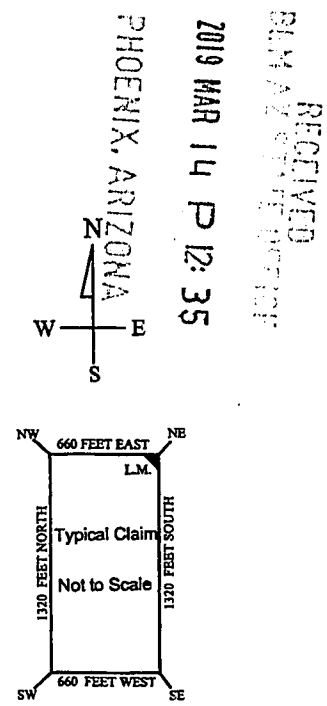
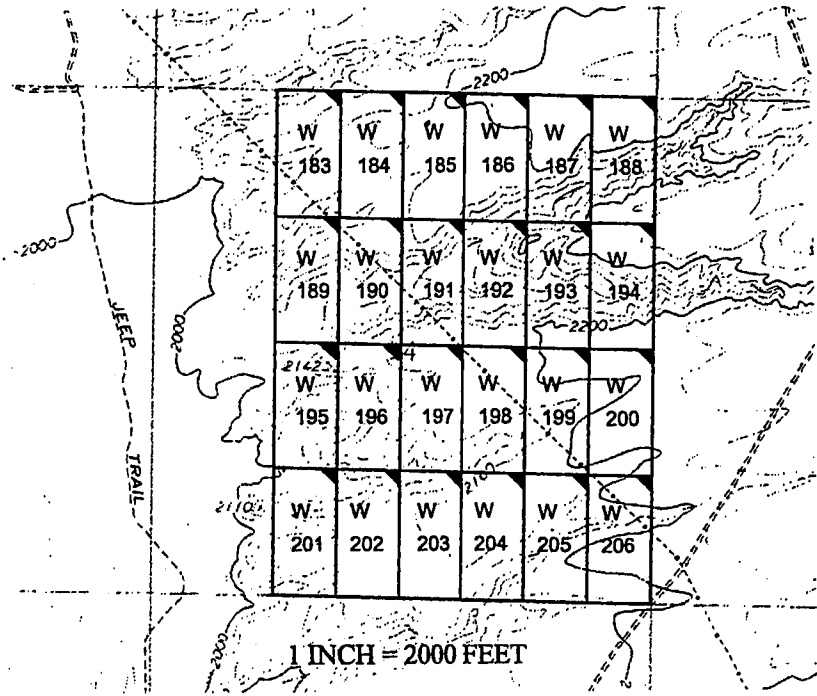
Notice is hereby given that the W-197 placer mining claim of record at the AZ State office of the BLM under serial number AMC 453121 was amended by Zenolith (USA) LLC, a Delaware Corp, owner thereof, whose address is PO Box 130, Arvada, CO 80001. The date of the original location and recording of the location notice in the Official Records of Mohave County, AZ are as follows:

Date of Location Fee#
November 24, 2018 2019002651

The purpose of this amendment is to correct the locator name to Zenolith (USA) LLC

NOTICE IS HEREBY GIVIN that the W-197 placer mining claim has been located by Zenolith (USA) LLC whose current mailing address is P.O. Box 130, Arvada, Colorado 80001. The general course of this claim is North and South and is situated in Mohave County, Arizona. This claim is approximately 660 feet in width and 1320 feet in length and contains approximately 20 acres. This claim runs from the location monument on which the location notice is posted at the NE corner of the claim approximately 660 feet in a West direction to the West end line and 1320 feet in a South direction to the South end line. This claim is marked by four monuments, one at each corner of the claim, claim monuments are marked with 2"x2"x5' wood post with scribed aluminum tags. The Location Monument on which this notice is posted is situated within Section 14, Township 16 North, Range 13 West, Gila and Salt River Baseline and Meridian, Mohave County, Arizona. This claim encompasses portions of the following legal subdivision (s) and is located by legal subdivision: W2 NW 1/4 SE 4 Section 14, Township 16 North, Range 13 West, Gila and Salt River Baseline and Meridian. The locality of this claim with reference to some natural object or permanent monument is as follows: The North East corner of this claim is approximately 2640 feet North and 1980 feet West from the South East corner of Section 14, Township 16 North, Range 13 West, G.&SR.B.M. Amended, DATED AND POSTED February 15-2019

BY: *Joni Heulerger Agent*



Amc 453121

The above map depicts the W-197 placer mining claim, which is located in Section(s) 14, Township 16 North, Range 13 West, Gila and Salt River Baseline and Meridian, Mohave County, Arizona. The claim corners and Location monuments are marked by 2 inch by 2 inch by 5 foot wooden post with aluminum tags. The bearings and distances between claims are depicted on the map.

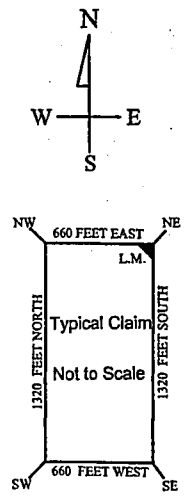
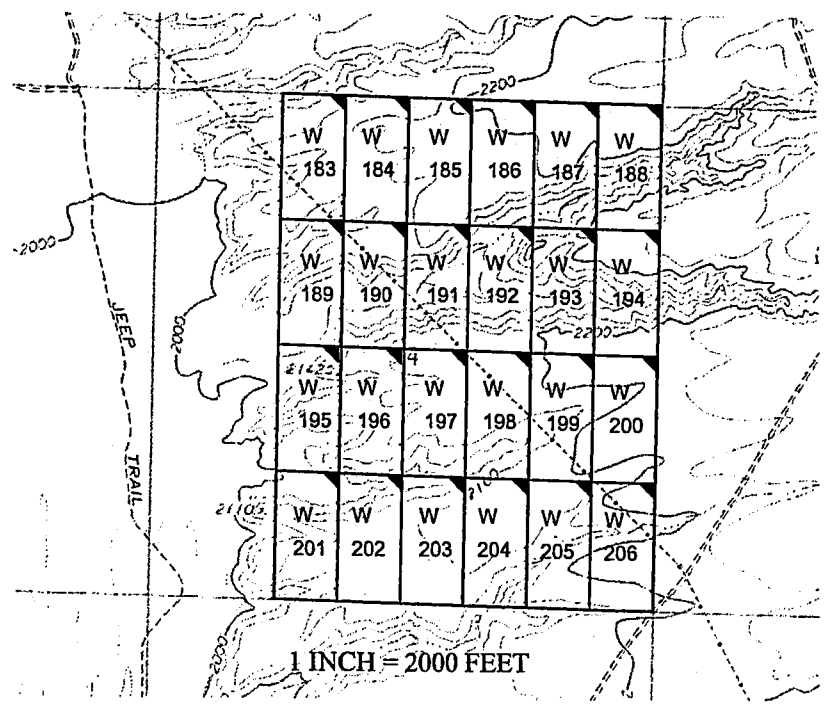
Filed at the request of and return to:
 Zenolith LLC
 P.O. Box 130
 Arvada, Colorado 80001

RECEIVED
 BLM AZ STATE OFFICE
 2019 JAN 28 P 2:30
 PHOENIX, ARIZONA

LOCATION NOTICE FOR PLACER MINING CLAIM

NOTICE IS HEREBY GIVIN that the W- 197 placer mining claim has been located by Zenolith LLC whose current mailing address is P.O. Box 130, Arvada, Colorado 80001. The general course of this claim is North and South and is situated in Mohave County, Arizona. This claim is approximately 660 feet in width and 1320 feet in length and contains approximately 20 acres. This claim runs from the location monument on which the location notice is posted at the NE corner of the claim approximately 660 feet in a West direction to the West end line and 1320 feet in a South direction to the South end line. This claim is marked by four monuments, one at each corner of the claim, claim monuments are marked with 2"x2"x5' wood post with scribed aluminum tags. The Location Monument on which this notice is posted is situated within Section 14, Township 16 North, Range 13 West, Gila and Salt River Baseline and Meridian, Mohave County, Arizona. This claim encompasses portions of the following legal subdivision (s) and is located by legal subdivision: W2 NW4 SE4 Section 14, Township 16 North, Range 13 West, Gila and Salt River Baseline and Meridian. The locality of this claim with reference to some natural object or permanent monument is as follows: The North East corner of this claim is approximately 2640 feet North and 1980 feet West from the South East corner of Section 14, Township 16 North, Range 13 West, G.&SR.B.M. DATED AND POSTED on the ground this 24 day of November, 2018

BY: Dave Rowe
 Dave Rowe, Agent



AMC453121

The above map depicts the W- 197 placer mining claim, which is located in Section(s) 14, Township 16 North, Range 13 West, Gila and Salt River Baseline and Meridian, Mohave County, Arizona. The claim corners and Location monuments are marked by 2 inch by 2 inch by 5 foot wooden post with aluminum tags. The bearings and distances between claims are depicted on the map.

After recording please return to
Zenolith (USA) LLC
PO Box 130
Arvada, CO 80001

EE# 2019009573

OFFICIAL RECORDS
OF MOHAVE COUNTY
KRISTI BLAIR,
COUNTY RECORDER



02/27/2019 03:55 PM Fee: \$10.00

PAGE: 1 of 1

Amended Location Notice For Placer Mining Claim

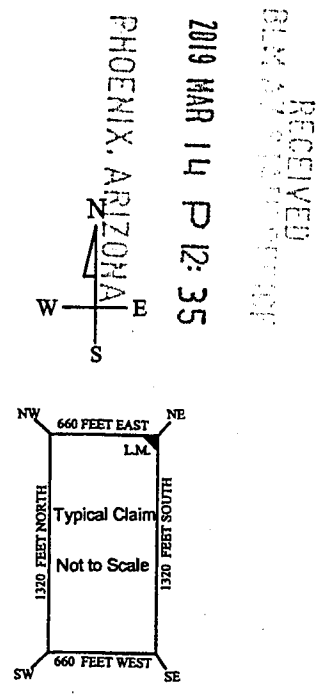
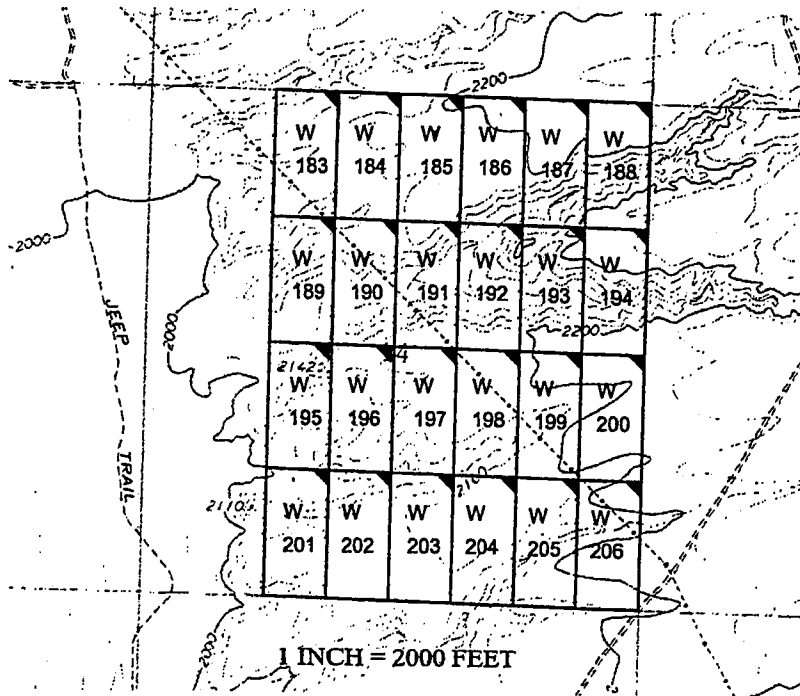
Notice is hereby given that the W-198 placer mining claim of record at the AZ State office of the BLM under serial number AMC 453122 was amended by Zenolith (USA) LLC, a Delaware Corp, owner thereof, whose address is PO Box 130, Arvada, CO 80001. The date of the original location and recording of the location notice in the Official Records of Mohave County, AZ are as follows:

Date of Location Fee#
November 24, 2018 2019002652

The purpose of this amendment is to correct the locator name to Zenolith (USA) LLC

NOTICE IS HEREBY GIVIN that the W- 198 placer mining claim has been located by Zenolith (USA) LLC whose current mailing address is P.O. Box 130, Arvada, Colorado 80001. The general course of this claim is North and South and is situated in Mohave County, Arizona. This claim is approximately 660 feet in width and 1320 feet in length and contains approximately 20 acres. This claim runs from the location monument on which the location notice is posted at the NE corner of the claim approximately 660 feet in a West direction to the West end line and 1320 feet in a South direction to the South end line. This claim is marked by four monuments, one at each corner of the claim, claim monuments are marked with 2"x2"x5' wood post with scribed aluminum tags. The Location Monument on which this notice is posted is situated within Section 14, Township 16 North, Range 13 West, Gila and Salt River Baseline and Meridian, Mohave County, Arizona. This claim encompasses portions of the following legal subdivision (s) and is located by legal subdivision: E2 NW4 SE4 Section 14, Township 16 North, Range 13 West, Gila and Salt River Baseline and Meridian. The locality of this claim with reference to some natural object or permanent monument is as follows: The North East corner of this claim is approximately 2640 feet North and 1320 feet West from the South East corner of Section 14, Township 16 North, Range 13 West, G.&SR.B.M. *Amended,* DATED AND POSTED ~~on~~ this February 15-2019

BY: *Jim Heninger - Agent*



RECEIVED
BLM ARIZONA
2019 MAR 14 P 12:35

Amc 453122

The above map depicts the W- 198 placer mining claim, which is located in Section(s) 14, Township 16 North, Range 13 West, Gila and Salt River Baseline and Meridian, Mohave County, Arizona. The claim corners and Location monuments are marked by 2 inch by 2 inch by 5 foot wooden post with aluminum tags. The bearings and distances between claims are depicted on the map.

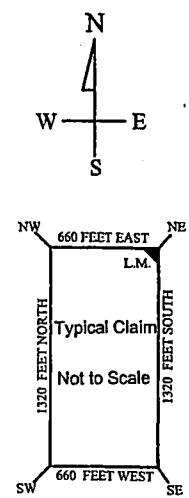
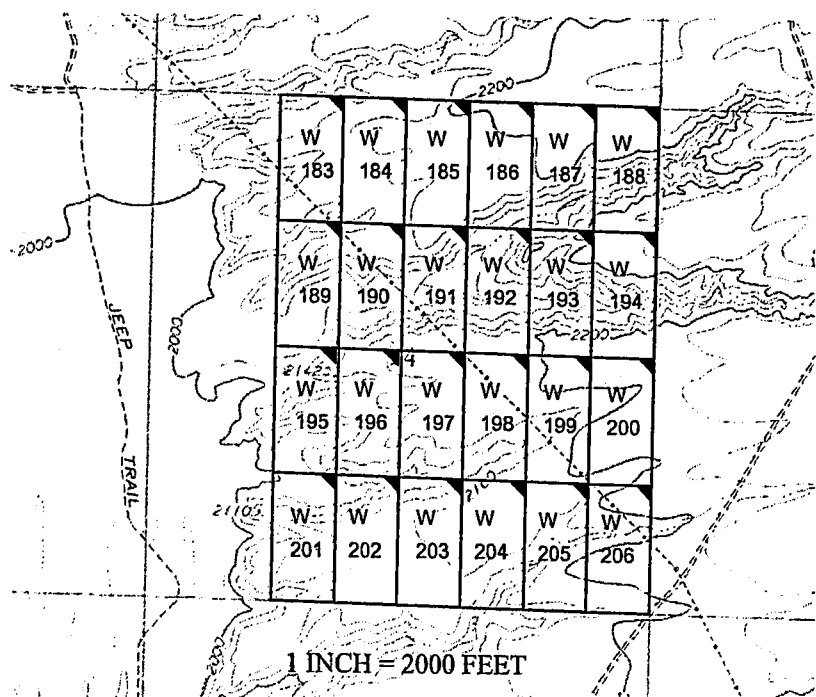
Filed at the request of and return to:
Zenolith LLC
P.O. Box 130
Arvada, Colorado 80001

RECEIVED
BLM AZ STATE OFFICE
2019 JAN 28 P 2:30
PHOENIX, ARIZONA

LOCATION NOTICE FOR PLACER MINING CLAIM

NOTICE IS HEREBY GIVIN that the W- 198 placer mining claim has been located by Zenolith LLC, whose current mailing address is P.O. Box 130, Arvada, Colorado 80001. The general course of this claim is North and South and is situated in Mohave County, Arizona. This claim is approximately 660 feet in width and 1320 feet in length and contains approximately 20 acres. This claim runs from the location monument on which the location notice is posted at the NE corner of the claim approximately 660 feet in a West direction to the West end line and 1320 feet in a South direction to the South end line. This claim is marked by four monuments, one at each corner of the claim, claim monuments are marked with 2"x2"x5' wood post with scribed aluminum tags. The Location Monument on which this notice is posted is situated within Section 14, Township 16 North, Range 13 West, Gila and Salt River Baseline and Meridian, Mohave County, Arizona. This claim encompasses portions of the following legal subdivision (s) and is located by legal subdivision: E2 NW4 SE4 Section 14, Township 16 North, Range 13 West, Gila and Salt River Baseline and Meridian. The locality of this claim with reference to some natural object or permanent monument is as follows: The North East corner of this claim is approximately 2640 feet North and 1320 feet West from the South East corner of Section 14, Township 16 North, Range 13 West, G.&SR.B.M. DATED AND POSTED on the ground this 24 day of November, 2018

BY: Dave Rowe
Dave Rowe, Agent



AMC453122

The above map depicts the W - 198 placer mining claim, which is located in Section(s) 14, Township 16 North, Range 13 West, Gila and Salt River Baseline and Meridian, Mohave County, Arizona. The claim corners and Location monuments are marked by 2 inch by 2 inch by 5 foot wooden post with aluminum tags. The bearings and distances between claims are depicted on the map.

After recording please return to
Zenolith (USA) LLC
PO Box 130
Arvada, CO 80001

EE# 2019009574

OFFICIAL RECORDS
OF MOHAVE COUNTY
KRISTI BLAIR,
COUNTY RECORDER



02/27/2019 03:55 PM Fee: \$10.00

PAGE: 1 of 1

Amended Location Notice For Placer Mining Claim

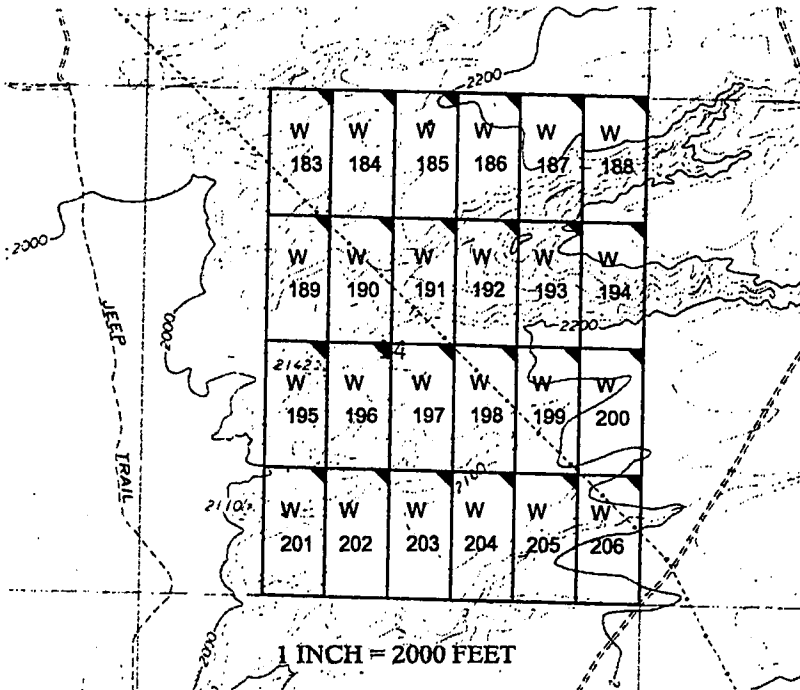
Notice is hereby given that the W-199 placer mining claim of record at the AZ State office of the BLM under serial number AMC 453123 was amended by Zenolith (USA) LLC, a Delaware Corp, owner thereof, whose address is PO Box 130, Arvada, CO 80001. The date of the original location and recording of the location notice in the Official Records of Mohave County, AZ are as follows:

Date of Location	Fee#
November 24, 2018	2019002653

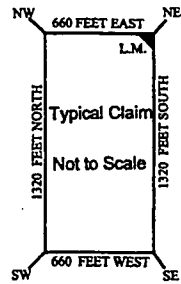
The purpose of this amendment is to correct the locator name to Zenolith (USA) LLC

NOTICE IS HEREBY GIVIN that the W- 199 placer mining claim has been located by Zenolith (USA) LLC whose current mailing address is P.O. Box 130, Arvada, Colorado 80001. The general course of this claim is North and South and is situated in Mohave County, Arizona. This claim is approximately 660 feet in width and 1320 feet in length and contains approximately 20 acres. This claim runs from the location monument on which the location notice is posted at the NE corner of the claim approximately 660 feet in a West direction to the West end line and 1320 feet in a South direction to the South end line. This claim is marked by four monuments, one at each corner of the claim, claim monuments are marked with 2"x2"x5' wood post with scribed aluminum tags. The Location Monument on which this notice is posted is situated within Section 14, Township 16 North, Range 13 West, Gila and Salt River Baseline and Meridian, Mohave County, Arizona. This claim encompasses portions of the following legal subdivision (s) and is located by legal subdivision: W2 NE4 SE4 Section 14, Township 16 North, Range 13 West, Gila and Salt River Baseline and Meridian. The locality of this claim with reference to some natural object or permanent monument is as follows: The North East corner of this claim is approximately 2640 feet North and 660 feet West from the South East corner of Section 14, Township 16 North, Range 13 West, G.&SR.B.M. Amended, DATED AND POSTED ~~on~~ this February 15-2019

BY: *Jim Guntzinger*



RECEIVED
BLM ARIZONA OFFICE
2019 MAR 14 P 12:35
PHOENIX, ARIZONA



Amc 453123

The above map depicts the W - 199 placer mining claim, which is located in Section(s) 14, Township 16 North, Range 13 West, Gila and Salt River Baseline and Meridian, Mohave County, Arizona. The claim corners and Location monuments are marked by 2 inch by 2 inch by 5 foot wooden post with aluminum tags. The bearings and distances between claims are depicted on the map.

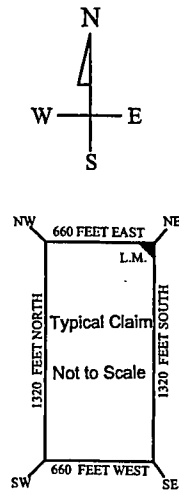
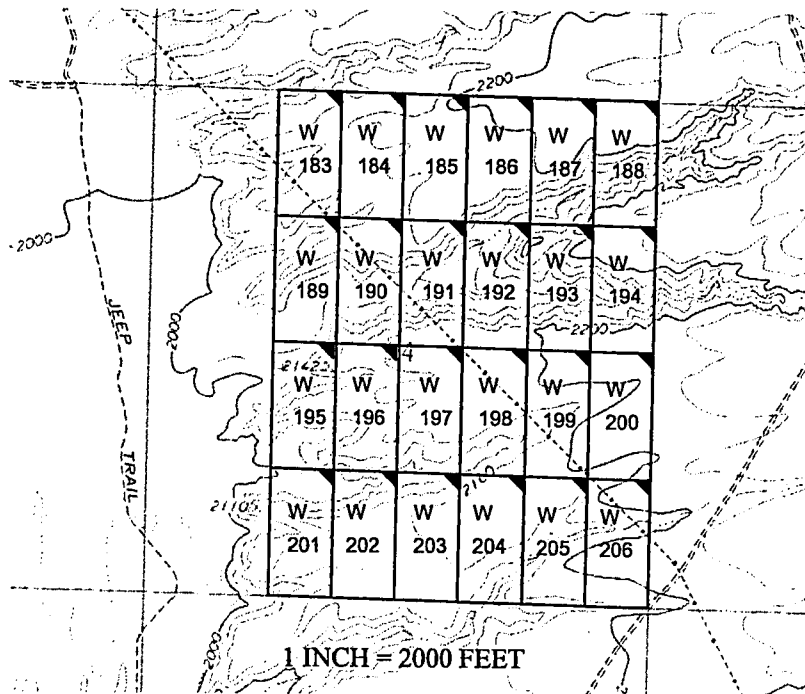
Filed at the request of and return to:
Zenolith LLC
P.O. Box 130
Arvada, Colorado 80001

RECEIVED
BLM AZ STATE OFFICE
2019 JAN 28 P 2:30
PHOENIX, ARIZONA

LOCATION NOTICE FOR PLACER MINING CLAIM

NOTICE IS HEREBY GIVIN that the W- 199 placer mining claim has been located by Zenolith LLC, whose current mailing address is P.O. Box 130, Arvada, Colorado 80001. The general course of this claim is North and South and is situated in Mohave County, Arizona. This claim is approximately 660 feet in width and 1320 feet in length and contains approximately 20 acres. This claim runs from the location monument on which the location notice is posted at the NE corner of the claim approximately 660 feet in a West direction to the West end line and 1320 feet in a South direction to the South end line. This claim is marked by four monuments, one at each corner of the claim, claim monuments are marked with 2"x2"x5' wood post with scribed aluminum tags. The Location Monument on which this notice is posted is situated within Section 14, Township 16 North, Range 13 West, Gila and Salt River Baseline and Meridian, Mohave County, Arizona. This claim encompasses portions of the following legal subdivision (s) and is located by legal subdivision: W2 NE4 SE4 Section 14, Township 16 North, Range 13 West, Gila and Salt River Baseline and Meridian. The locality of this claim with reference to some natural object or permanent monument is as follows: The North East corner of this claim is approximately 2640 feet North and 660 feet West from the South East corner of Section 14, Township 16 North, Range 13 West, G.&SR.B.M. DATED AND POSTED on the ground this 24 day of November, 2018

BY: Dave Rowe
Dave Rowe, Agent



AMC453123

The above map depicts the W- 199 placer mining claim, which is located in Section(s) 14, Township 16 North, Range 13 West, Gila and Salt River Baseline and Meridian, Mohave County, Arizona. The claim corners and Location monuments are marked by 2 inch by 2 inch by 5 foot wooden post with aluminum tags. The bearings and distances between claims are depicted on the map.

After recording please return to
Zenolith (USA) LLC
PO Box 130
Arvada, CO 80001

EE# 2019009575

OFFICIAL RECORDS
OF MOHAVE COUNTY
KRISTI BLAIR,
COUNTY RECORDER



02/27/2019 03:55 PM Fee: \$10.00

PAGE: 1 of 1

Amended Location Notice For Placer Mining Claim

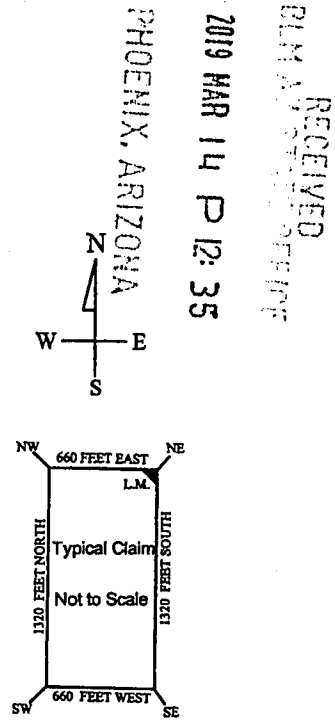
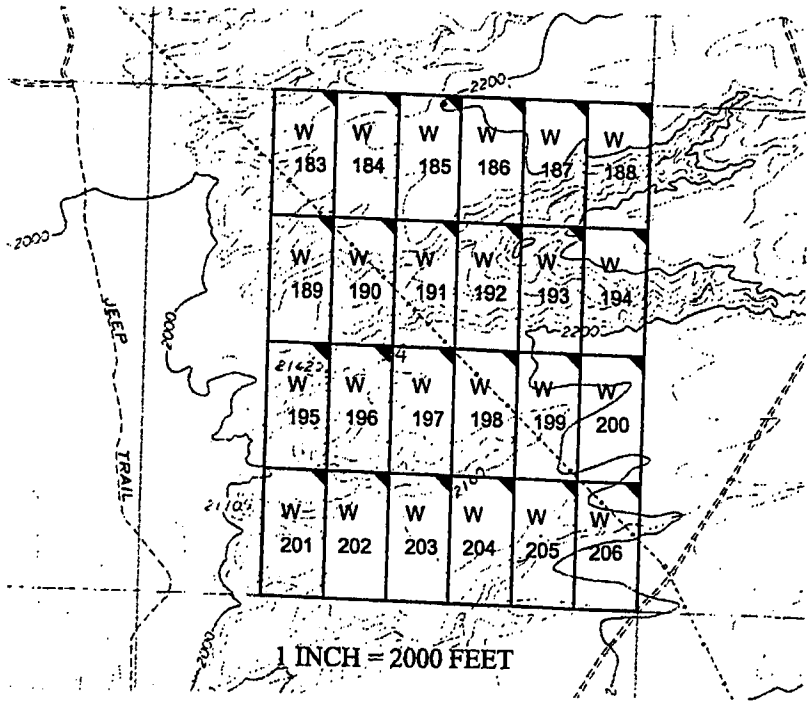
Notice is hereby given that the W-200 placer mining claim of record at the AZ State office of the BLM under serial number AMC 453124 was amended by Zenolith (USA) LLC, a Delaware Corp, owner thereof, whose address is PO Box 130, Arvada, CO 80001. The date of the original location and recording of the location notice in the Official Records of Mohave County, AZ are as follows:

Date of Location Fee#
November 24, 2018 2019002654

The purpose of this amendment is to correct the locator name to Zenolith (USA) LLC

NOTICE IS HEREBY GIVIN that the W- 200 placer mining claim has been located by Zenolith (USA) LLC whose current mailing address is P.O. Box 130, Arvada, Colorado 80001. The general course of this claim is North and South and is situated in Mohave County, Arizona. This claim is approximately 660 feet in width and 1320 feet in length and contains approximately 20 acres. This claim runs from the location monument on which the location notice is posted at the NE corner of the claim approximately 660 feet in a West direction to the West end line and 1320 feet in a South direction to the South end line. This claim is marked by four monuments, one at each corner of the claim, claim monuments are marked with 2"x2"x5' wood post with scribed aluminum tags. The Location Monument on which this notice is posted is situated within Section 14, Township 16 North, Range 13 West, Gila and Salt River Baseline and Meridian, Mohave County, Arizona. This claim encompasses portions of the following legal subdivision (s) and is located by legal subdivision: E2 NE4 SE4 Section 14, Township 16 North, Range 13 West, Gila and Salt River Baseline and Meridian. The locality of this claim with reference to some natural object or permanent monument is as follows: The North East corner of this claim is approximately 2640 feet North and 0 feet West from the South East corner of Section 14, Township 16 North, Range 13 West, G.&SR.B.M. *Amended,* DATED AND POSTED ~~February 15, 2019~~ this February 15- 2019

BY: *Jim Heulinger Agent*



RECEIVED
BLM AT STATE OFFICE
2019 MAR 14 P 12: 35
PHOENIX, ARIZONA
Amc 453124

The above map depicts the W - 200 placer mining claim, which is located in Section(s) 14, Township 16 North, Range 13 West, Gila and Salt River Baseline and Meridian, Mohave County, Arizona. The claim corners and Location monuments are marked by 2 inch by 2 inch by 5 foot wooden post with aluminum tags. The bearings and distances between claims are depicted on the map.

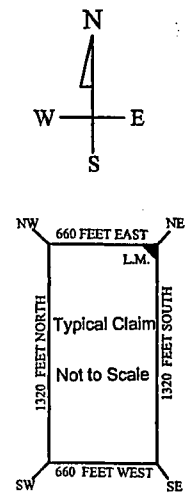
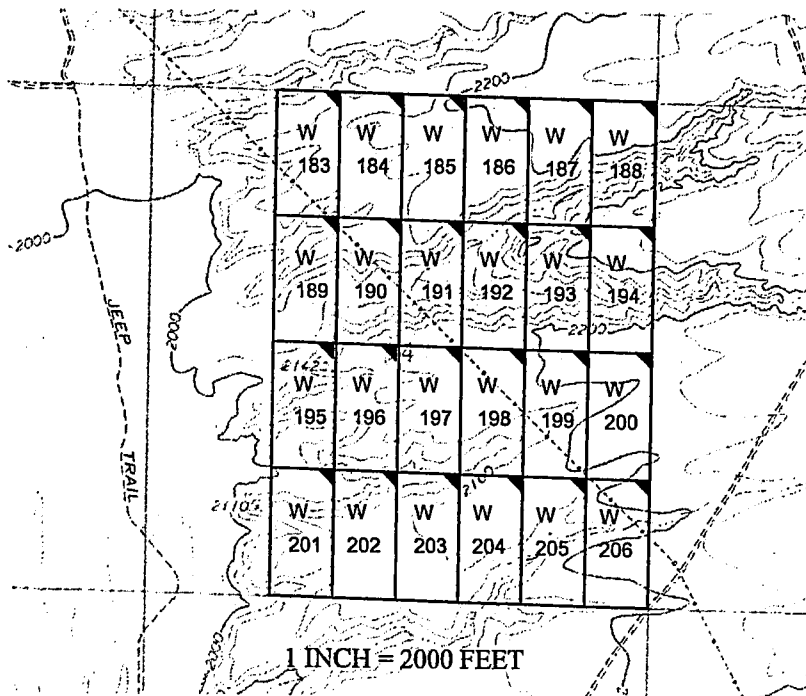
Filed at the request of and return to:
 Zenolith LLC
 P.O. Box 130
 Arvada, Colorado 80001

RECEIVED
 BLM AZ STATE OFFICE
 2019 JAN 28 P 2:30
 PHOENIX, ARIZONA

LOCATION NOTICE FOR PLACER MINING CLAIM

NOTICE IS HEREBY GIVIN that the W- 200 placer mining claim has been located by Zenolith LLC, whose current mailing address is P.O. Box 130, Arvada, Colorado 80001. The general course of this claim is North and South and is situated in Mohave County, Arizona. This claim is approximately 660 feet in width and 1320 feet in length and contains approximately 20 acres. This claim runs from the location monument on which the location notice is posted at the NE corner of the claim approximately 660 feet in a West direction to the West end line and 1320 feet in a South direction to the South end line. This claim is marked by four monuments, one at each corner of the claim, claim monuments are marked with 2"x2"x5' wood post with scribed aluminum tags. The Location Monument on which this notice is posted is situated within Section 14, Township 16 North, Range 13 West, Gila and Salt River Baseline and Meridian, Mohave County, Arizona. This claim encompasses portions of the following legal subdivision (s) and is located by legal subdivision: E2 NE4 SE4 Section 14, Township 16 North, Range 13 West, Gila and Salt River Baseline and Meridian. The locality of this claim with reference to some natural object or permanent monument is as follows: The North East corner of this claim is approximately 2640 feet North and 0 feet West from the South East corner of Section 14, Township 16 North, Range 13 West, G.&SR.B.M. DATED AND POSTED on the ground this 24 day of November, 2018

BY: Dave Rowe
 Dave Rowe, Agent



AM0453124

The above map depicts the W - 200 placer mining claim, which is located in Section(s) 14, Township 16 North, Range 13 West, Gila and Salt River Baseline and Meridian, Mohave County, Arizona. The claim corners and Location monuments are marked by 2 inch by 2 inch by 5 foot wooden post with aluminum tags. The bearings and distances between claims are depicted on the map.

After recording please return to
Zenolith (USA) LLC
PO Box 130
Arvada, CO 80001

EE# 2019009576

OFFICIAL RECORDS
OF MOHAVE COUNTY
KRISTI BLAIR,
COUNTY RECORDER



02/27/2019 03:55 PM Fee: \$10.00

PAGE: 1 of 1

Amended Location Notice For Placer Mining Claim

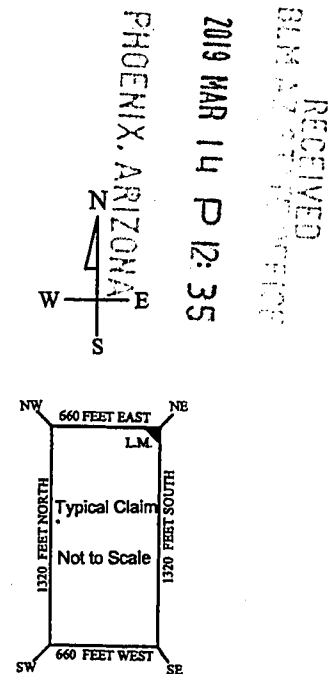
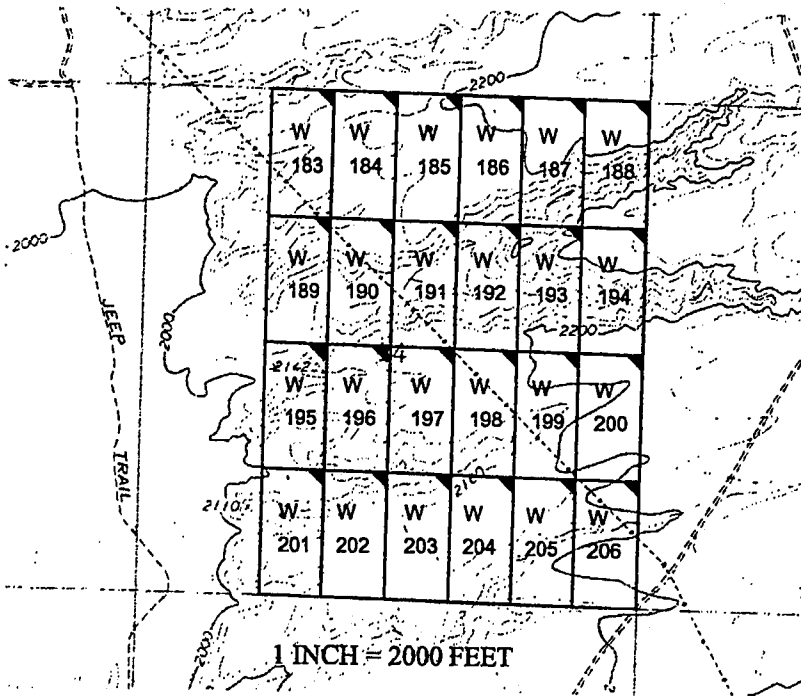
Notice is hereby given that the W-201 placer mining claim of record at the AZ State office of the BLM under serial number AMC 453125 was amended by Zenolith (USA) LLC, a Delaware Corp, owner thereof, whose address is PO Box 130, Arvada, CO 80001. The date of the original location and recording of the location notice in the Official Records of Mohave County, AZ are as follows:

Date of Location Fee#
November 23, 2018 2019002655

The purpose of this amendment is to correct the locator name to Zenolith (USA) LLC

NOTICE IS HEREBY GIVIN that the W- 201 placer mining claim has been located by Zenolith (USA) LLC whose current mailing address is P.O. Box 130, Arvada, Colorado 80001. The general course of this claim is North and South and is situated in Mohave County, Arizona. This claim is approximately 660 feet in width and 1320 feet in length and contains approximately 20 acres. This claim runs from the location monument on which the location notice is posted at the NE corner of the claim approximately 660 feet in a West direction to the West end line and 1320 feet in a South direction to the South end line. This claim is marked by four monuments, one at each corner of the claim, claim monuments are marked with 2"x2"x5' wood post with scribed aluminum tags. The Location Monument on which this notice is posted is situated within Section 14, Township 16 North, Range 13 West, Gila and Salt River Baseline and Meridian, Mohave County, Arizona. This claim encompasses portions of the following legal subdivision (s) and is located by legal subdivision: W2 SE4 SW4 Section 14, Township 16 North, Range 13 West, Gila and Salt River Baseline and Meridian. The locality of this claim with reference to some natural object or permanent monument is as follows: The North East corner of this claim is approximately 1320 feet North and 3300 feet West from the South East corner of Section 14, Township 16 North, Range 13 West, G.&SR.B.M. *Amended,* DATED AND POSTED ~~February 15-2019~~ this February 15-2019

BY: *Jim Neuliger - Agent*



2019 MAR 14 P 12:35

RECEIVED
BLM ARIZONA OFFICE

AMC 453125

The above map depicts the W- 201 placer mining claim, which is located in Section(s) 14, Township 16 North, Range 13 West, Gila and Salt River Baseline and Meridian, Mohave County, Arizona. The claim corners and Location monuments are marked by 2 inch by 2 inch by 5 foot wooden post with aluminum tags. The bearings and distances between claims are depicted on the map.

Filed at the request of and return to:
Zenolith LLC
P.O. Box 130
Arvada, Colorado 80001

RECEIVED
BLM AZ STATE OFFICE
2019 JAN 28 P 2:30
PHOENIX, ARIZONA

LOCATION NOTICE FOR PLACER MINING CLAIM

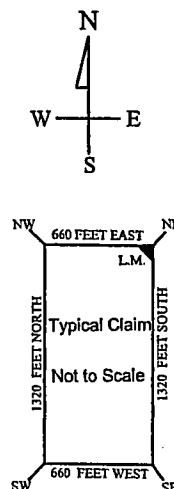
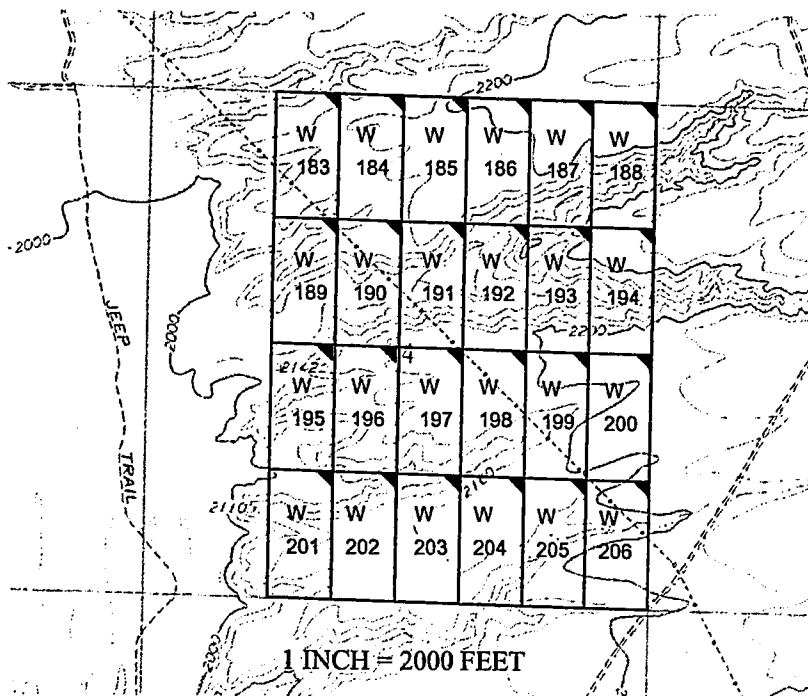
NOTICE IS HEREBY GIVIN that the W- 201 placer mining claim has been located by Zenolith LLC, whose current mailing address is P.O. Box 130, Arvada, Colorado 80001. The general course of this claim is North and South and is situated in Mohave County, Arizona. This claim is approximately 660 feet in width and 1320 feet in length and contains approximately 20 acres. This claim runs from the location monument on which the location notice is posted at the NE corner of the claim approximately 660 feet in a West direction to the West end line and 1320 feet in a South direction to the South end line. This claim is marked by four monuments, one at each corner of the claim, claim monuments are marked with 2"x2"x5' wood post with scribed aluminum tags.

The Location Monument on which this notice is posted is situated within Section 14, Township 16 North, Range 13 West, Gila and Salt River Baseline and Meridian, Mohave County, Arizona.

This claim encompasses portions of the following legal subdivision (s) and is located by legal subdivision: W2 SE4 SW4 Section 14, Township 16 North, Range 13 West, Gila and Salt River Baseline and Meridian. The locality of this claim with reference to some natural object or permanent monument is as follows:

The North East corner of this claim is approximately 1320 feet North and 3300 feet West from the South East corner of Section 14, Township 16 North, Range 13 West, G.&SR.B.M.
DATED AND POSTED on the ground this 23 day of November, 2018

BY: Dave Rowe
Dave Rowe, Agent



AMC453125

The above map depicts the W- 201 placer mining claim, which is located in Section(s) 14, Township 16 North, Range 13 West, Gila and Salt River Baseline and Meridian, Mohave County, Arizona. The claim corners and Location monuments are marked by 2 inch by 2 inch by 5 foot wooden post with aluminum tags. The bearings and distances between claims are depicted on the map.

OFFICIAL RECORDS OF MOHAVE COUNTY KRISTI BLAIR, COUNTY RECORDER



02/27/2019 03:55 PM Fee: \$10.00

PAGE: 1 of 1

After recording please return to Zenolith (USA) LLC PO Box 130 Arvada, CO 80001

Amended Location Notice For Placer Mining Claim

Notice is hereby given that the W-202 placer mining claim of record at the AZ State office of the BLM under serial number AMC 453126 was amended by Zenolith (USA) LLC, a Delaware Corp, owner thereof, whose address is PO Box 130, Arvada, CO 80001. The date of the original location and recording of the location notice in the Official Records of Mohave County, AZ are as follows:

Date of Location	Fee#
November 23, 2018	2019002656

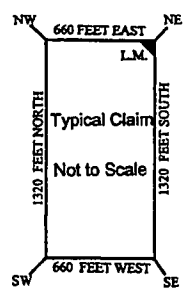
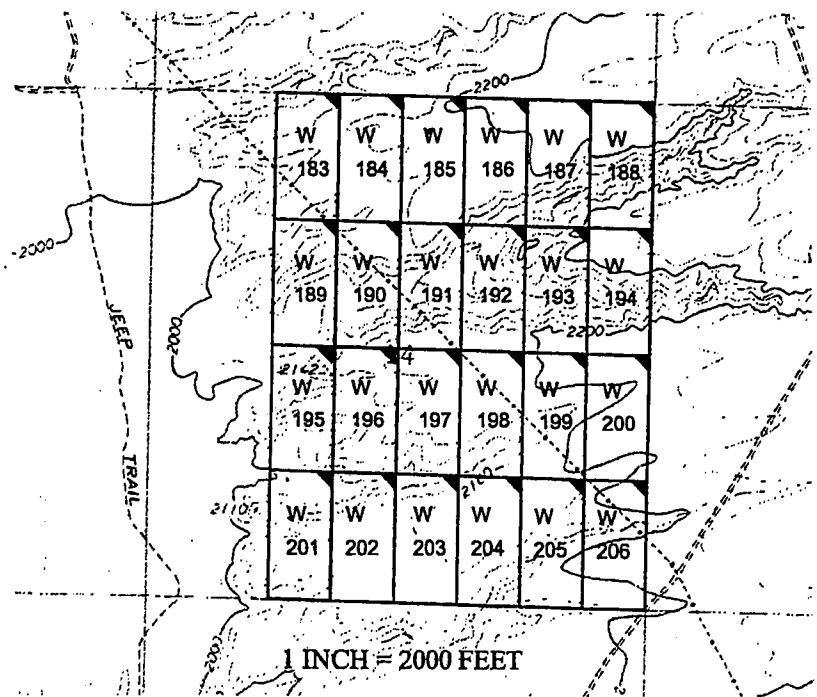
The purpose of this amendment is to correct the locator name to Zenolith (USA) LLC

NOTICE IS HEREBY GIVIN that the W- 202 placer mining claim has been located by Zenolith (USA) LLC whose current mailing address is P.O. Box 130, Arvada, Colorado 80001. The general course of this claim is North and South and is situated in Mohave County, Arizona. This claim is approximately 660 feet in width and 1320 feet in length and contains approximately 20 acres. This claim runs from the location monument on which the location notice is posted at the NE corner of the claim approximately 660 feet in a West direction to the West end line and 1320 feet in a South direction to the South end line. This claim is marked by four monuments, one at each corner of the claim, claim monuments are marked with 2"x2"x5' wood post with scribed aluminum tags. The Location Monument on which this notice is posted is situated within Section 14, Township 16 North, Range 13 West, Gila and Salt River Baseline and Meridian, Mohave County, Arizona. This claim encompasses portions of the following legal subdivision (s) and is located by legal subdivision: E2 SE4 SW4 Section 14, Township 16 North, Range 13 West, Gila and Salt River Baseline and Meridian. The locality of this claim with reference to some natural object or permanent monument is as follows: The North East corner of this claim is approximately 1320 feet North and 2640 feet West from the South East corner of Section 14, Township 16 North, Range 13 West, G.&SR.B.M. *Amended,* DATED AND POSTED ~~February 15-2019~~ this February 15-2019

BY: *Jim Gulerger - Agent*

RECEIVED BLM ARIZONA PHOENIX, ARIZONA 2019 MAR 14 P 12:35

AMC 453126



The above map depicts the W- 202 placer mining claim, which is located in Section(s) 14, Township 16 North, Range 13 West, Gila and Salt River Baseline and Meridian, Mohave County, Arizona. The claim corners and Location monuments are marked by 2 inch by 2 inch by 5 foot wooden post with aluminum tags. The bearings and distances between claims are depicted on the map.

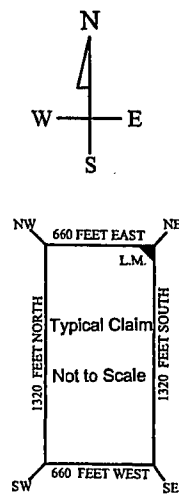
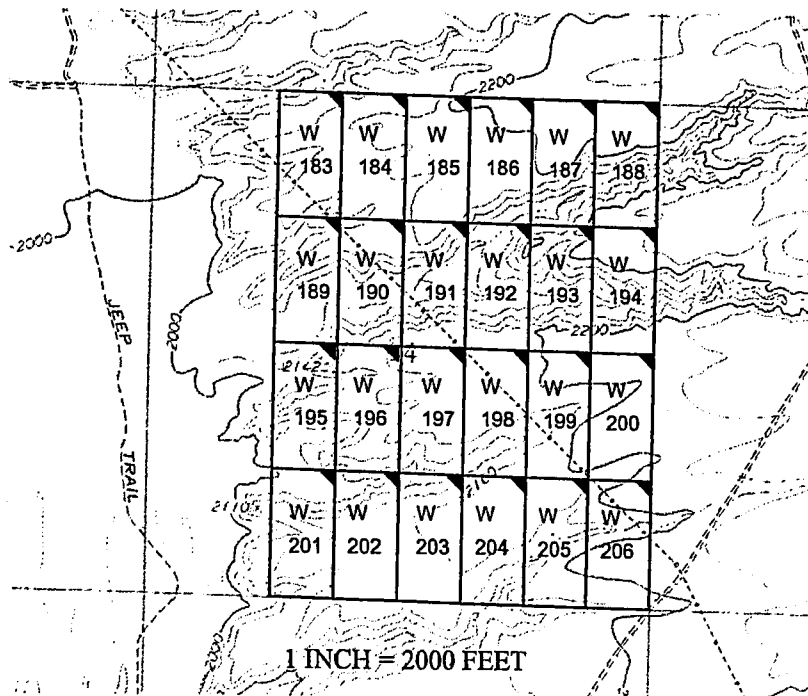
Filed at the request of and return to:
Zenolith LLC
P.O. Box 130
Arvada, Colorado 80001

RECEIVED
BLM AZ STATE OFFICE
2019 JAN 28 P 2:30
PHOENIX, ARIZONA

LOCATION NOTICE FOR PLACER MINING CLAIM

NOTICE IS HEREBY GIVIN that the W- 202 placer mining claim has been located by Zenolith LLC, whose current mailing address is P.O. Box 130, Arvada, Colorado 80001. The general course of this claim is North and South and is situated in Mohave County, Arizona. This claim is approximately 660 feet in width and 1320 feet in length and contains approximately 20 acres. This claim runs from the location monument on which the location notice is posted at the NE corner of the claim approximately 660 feet in a West direction to the West end line and 1320 feet in a South direction to the South end line. This claim is marked by four monuments, one at each corner of the claim, claim monuments are marked with 2"x2"x5' wood post with scribed aluminum tags. The Location Monument on which this notice is posted is situated within Section 14, Township 16 North, Range 13 West, Gila and Salt River Baseline and Meridian, Mohave County, Arizona. This claim encompasses portions of the following legal subdivision (s) and is located by legal subdivision: E2 SE4 SW4 Section 14, Township 16 North, Range 13 West, Gila and Salt River Baseline and Meridian. The locality of this claim with reference to some natural object or permanent monument is as follows: The North East corner of this claim is approximately 1320 feet North and 2640 feet West from the South East corner of Section 14, Township 16 North, Range 13 West, G.&SR.B.M. DATED AND POSTED on the ground this 23 day of November, 2018

BY: Dave Rowe
Dave Rowe, Agent



AMC4531261

The above map depicts the W- 202 placer mining claim, which is located in Section(s) 14, Township 16 North, Range 13 West, Gila and Salt River Baseline and Meridian, Mohave County, Arizona. The claim corners and Location monuments are marked by 2 inch by 2 inch by 5 foot wooden post with aluminum tags. The bearings and distances between claims are depicted on the map.

After recording please return to
Zenolith (USA) LLC
PO Box 130
Arvada, CO 80001



02/27/2019 03:55 PM Fee: \$10.00

PAGE: 1 of 1

Amended Location Notice For Placer Mining Claim

Notice is hereby given that the W-203 placer mining claim of record at the AZ State office of the BLM under serial number AMC 453127 was amended by Zenolith (USA) LLC a Delaware Corp, owner thereof, whose address is PO Box 130, Arvada, CO 80001. The date of the original location and recording of the location notice in the Official Records of Mohave County, AZ are as follows:

Date of Location November 23, 2018 Fee# 2019002657

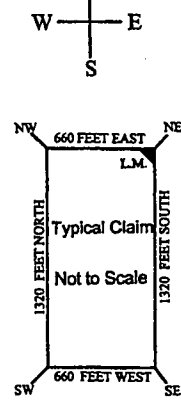
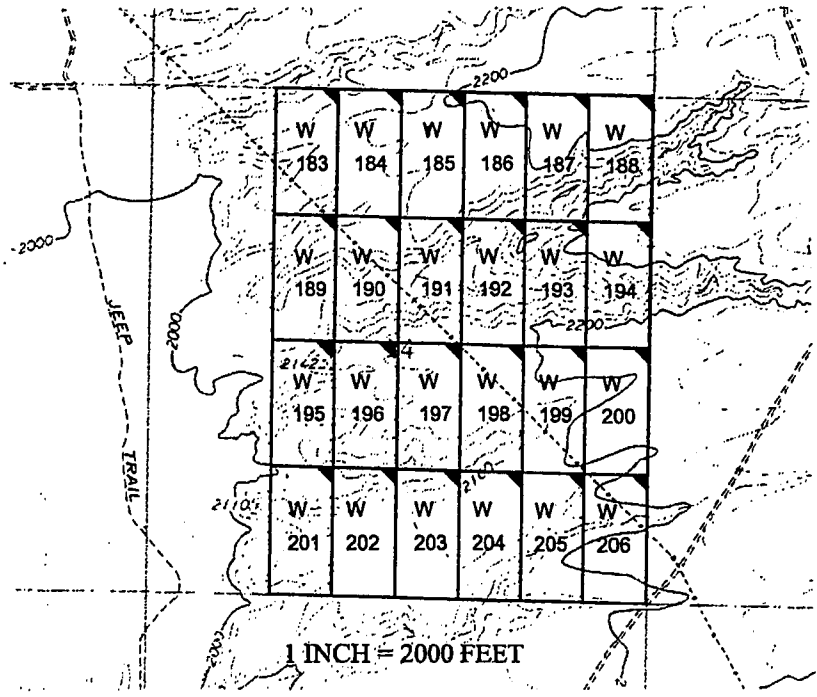
The purpose of this amendment is to correct the locator name to Zenolith (USA) LLC

NOTICE IS HEREBY GIVIN that the W- 203 placer mining claim has been located by Zenolith (USA) LLC whose current mailing address is P.O. Box 130, Arvada, Colorado 80001. The general course of this claim is North and South and is situated in Mohave County, Arizona. This claim is approximately 660 feet in width and 1320 feet in length and contains approximately 20 acres. This claim runs from the location monument on which the location notice is posted at the NE corner of the claim approximately 660 feet in a West direction to the West end line and 1320 feet in a South direction to the South end line. This claim is marked by four monuments, one at each corner of the claim, claim monuments are marked with 2"x2"x5' wood post with scribed aluminum tags. The Location Monument on which this notice is posted is situated within Section 14, Township 16 North, Range 13 West, Gila and Salt River Baseline and Meridian, Mohave County, Arizona. This claim encompasses portions of the following legal subdivision (s) and is located by legal subdivision: W2 SW4 SE4 Section 14, Township 16 North, Range 13 West, Gila and Salt River Baseline and Meridian. The locality of this claim with reference to some natural object or permanent monument is as follows: The North East corner of this claim is approximately 1320 feet North and 1980 feet West from the South East corner of Section 14, Township 16 North, Range 13 West, G. & SR. B.M. Amended, DATED AND POSTED ~~_____~~ this February 15-2019

AMC 453127

BY: Jim Heilinger - Agent

RECEIVED
2019 MAR 14 P 12:35
PHOENIX, ARIZONA



1 INCH = 2000 FEET

The above map depicts the W- 203 placer mining claim, which is located in Section(s) 14, Township 16 North, Range 13 West, Gila and Salt River Baseline and Meridian, Mohave County, Arizona. The claim corners and Location monuments are marked by 2 inch by 2 inch by 5 foot wooden post with aluminum tags. The bearings and distances between claims are depicted on the map.

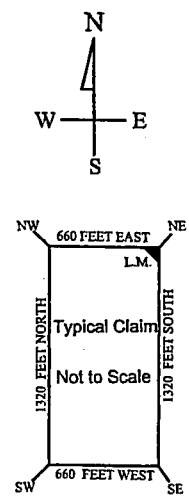
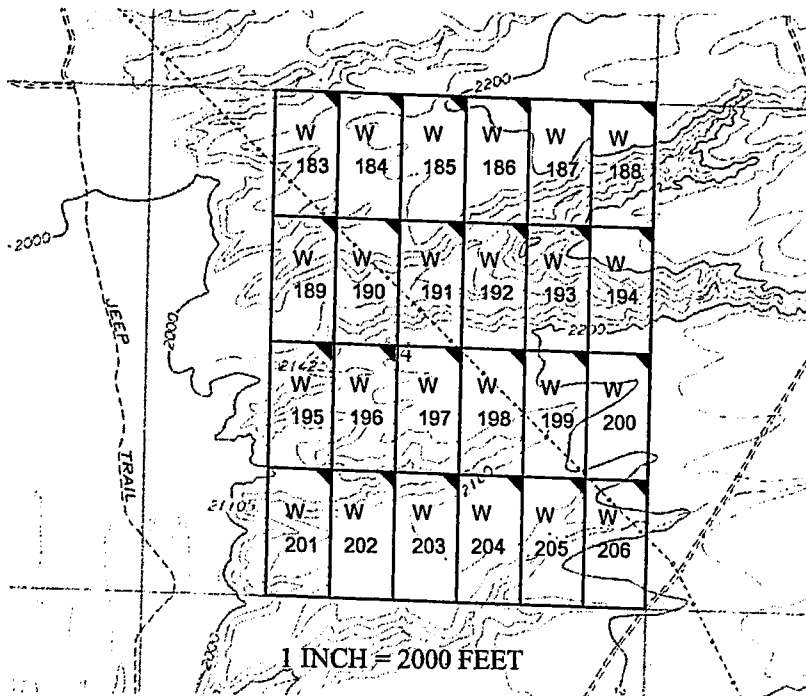
Filed at the request of and return to:
Zenolith LLC
P.O. Box 130
Arvada, Colorado 80001

RECEIVED
BLM AZ STATE OFFICE
2019 JAN 28 P 2:30
PHOENIX, ARIZONA

LOCATION NOTICE FOR PLACER MINING CLAIM

NOTICE IS HEREBY GIVIN that the W- 203 placer mining claim has been located by Zenolith LLC, whose current mailing address is P.O. Box 130, Arvada, Colorado 80001. The general course of this claim is North and South and is situated in Mohave County, Arizona. This claim is approximately 660 feet in width and 1320 feet in length and contains approximately 20 acres. This claim runs from the location monument on which the location notice is posted at the NE corner of the claim approximately 660 feet in a West direction to the West end line and 1320 feet in a South direction to the South end line. This claim is marked by four monuments, one at each corner of the claim, claim monuments are marked with 2"x2"x5' wood post with scribed aluminum tags. The Location Monument on which this notice is posted is situated within Section 14, Township 16 North, Range 13 West, Gila and Salt River Baseline and Meridian, Mohave County, Arizona. This claim encompasses portions of the following legal subdivision (s) and is located by legal subdivision: W2 SW4 SE4 Section 14, Township 16 North, Range 13 West, Gila and Salt River Baseline and Meridian. The locality of this claim with reference to some natural object or permanent monument is as follows: The North East corner of this claim is approximately 1320 feet North and 1980 feet West from the South East corner of Section 14, Township 16 North, Range 13 West, G.&SR.B.M. DATED AND POSTED on the ground this 23 day of November, 2018

BY: *Dave Rowe*
Dave Rowe, Agent



AMC4531271

The above map depicts the W- 203 placer mining claim, which is located in Section(s) 14, Township 16 North, Range 13 West, Gila and Salt River Baseline and Meridian, Mohave County, Arizona. The claim corners and Location monuments are marked by 2 inch by 2 inch by 5 foot wooden post with aluminum tags. The bearings and distances between claims are depicted on the map.

After recording please return to
Zenolith (USA) LLC
PO Box 130
Arvada, CO 80001

Amended Location Notice For Placer Mining Claim

Notice is hereby given that the W-204 placer mining claim of record at the AZ State office of the BLM under serial number AMC 453128 was amended by Zenolith (USA) LLC, a Delaware Corp, owner thereof, whose address is PO Box 130, Arvada, CO 80001. The date of the original location and recording of the location notice in the Official Records of Mohave County, AZ are as follows:

Date of Location Fee#
November 23, 2018 2019002658

The purpose of this amendment is to correct the locator name to Zenolith (USA) LLC

EE# 2019009579

OFFICIAL RECORDS
OF MOHAVE COUNTY
KRISTI BLAIR,
COUNTY RECORDER



02/27/2019 03:55 PM Fee: \$10.00

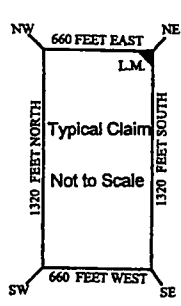
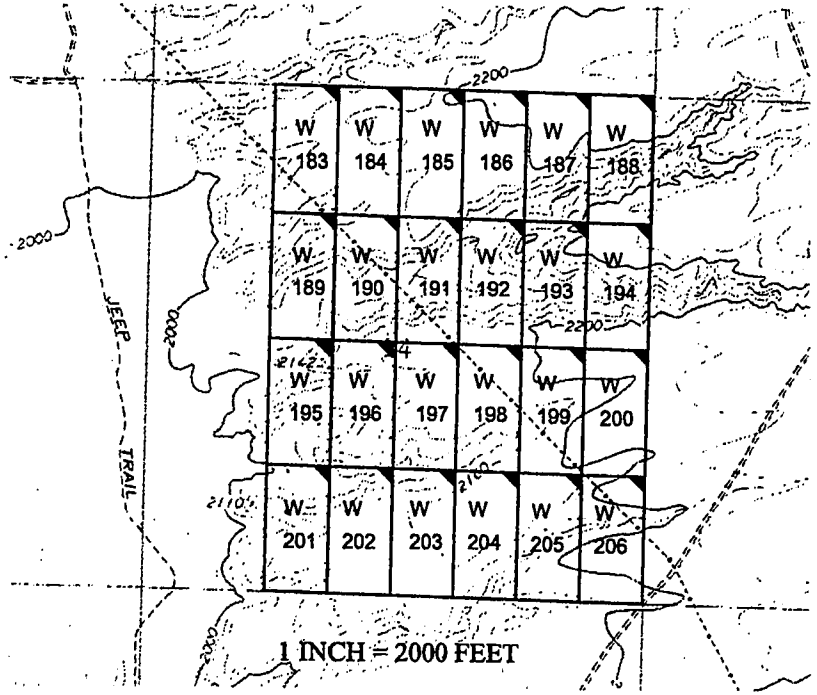
PAGE: 1 of 1

NOTICE IS HEREBY GIVIN that the W- 204 placer mining claim has been located by Zenolith (USA) LLC whose current mailing address is P.O. Box 130, Arvada, Colorado 80001. The general course of this claim is North and South and is situated in Mohave County, Arizona. This claim is approximately 660 feet in width and 1320 feet in length and contains approximately 20 acres. This claim runs from the location monument on which the location notice is posted at the NE corner of the claim approximately 660 feet in a West direction to the West end line and 1320 feet in a South direction to the South end line. This claim is marked by four monuments, one at each corner of the claim, claim monuments are marked with 2"x2"x5' wood post with scribed aluminum tags. The Location Monument on which this notice is posted is situated within Section 14, Township 16 North, Range 13 West, Gila and Salt River Baseline and Meridian, Mohave County, Arizona. This claim encompasses portions of the following legal subdivision (s) and is located by legal subdivision: E2 SW4 SE4 Section 14, Township 16 North, Range 13 West, Gila and Salt River Baseline and Meridian. The locality of this claim with reference to some natural object or permanent monument is as follows: The North East corner of this claim is approximately 1320 feet North and 1320 feet West from the South East corner of Section 14, Township 16 North, Range 13 West, G.&SR.B.M. *Amended,* DATED AND POSTED ~~February 15-2019~~ this February 15-2019

BY: *Jim Heilinger - Agent*

RECEIVED
BLM ARIZONA OFFICE
2019 MAR 14 P 12:35
PHOENIX, ARIZONA

Amc 453128



The above map depicts the W- 204 placer mining claim, which is located in Section(s) 14, Township 16 North, Range 13 West, Gila and Salt River Baseline and Meridian, Mohave County, Arizona. The claim corners and Location monuments are marked by 2 inch by 2 inch by 5 foot wooden post with aluminum tags. The bearings and distances between claims are depicted on the map.

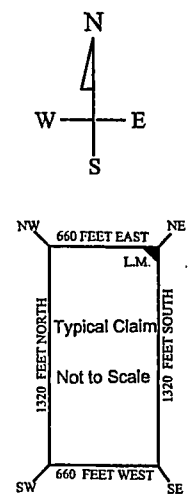
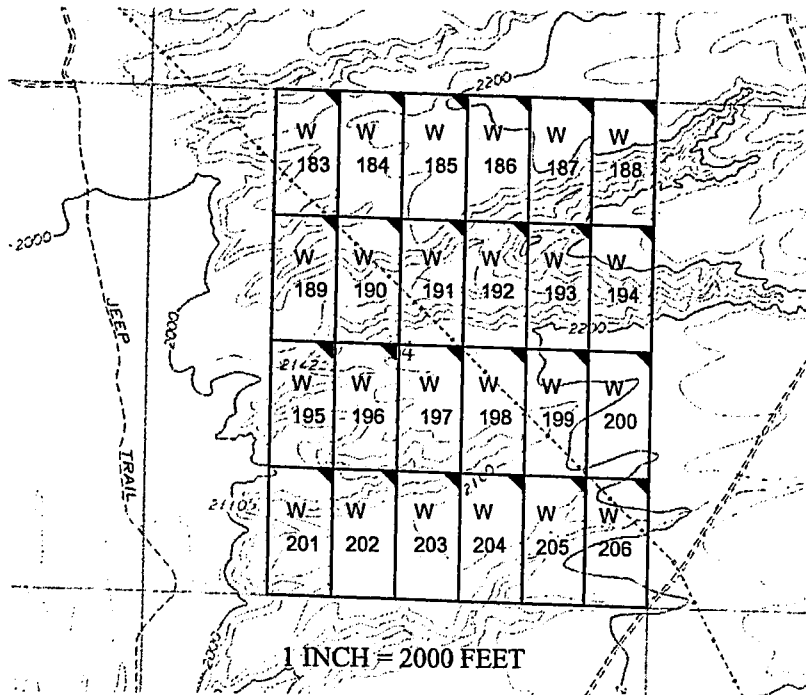
Filed at the request of and return to:
Zenolith LLC
P.O. Box 130
Arvada, Colorado 80001

RECEIVED
BLM AZ STATE OFFICE
2019 JAN 28 P 2:30
PHOENIX, ARIZONA

LOCATION NOTICE FOR PLACER MINING CLAIM

NOTICE IS HEREBY GIVIN that the W- 204 placer mining claim has been located by Zenolith LLC, whose current mailing address is P.O. Box 130, Arvada, Colorado 80001. The general course of this claim is North and South and is situated in Mohave County, Arizona. This claim is approximately 660 feet in width and 1320 feet in length and contains approximately 20 acres. This claim runs from the location monument on which the location notice is posted at the NE corner of the claim approximately 660 feet in a West direction to the West end line and 1320 feet in a South direction to the South end line. This claim is marked by four monuments, one at each corner of the claim, claim monuments are marked with 2"x2"x5' wood post with scribed aluminum tags. The Location Monument on which this notice is posted is situated within Section 14, Township 16 North, Range 13 West, Gila and Salt River Baseline and Meridian, Mohave County, Arizona. This claim encompasses portions of the following legal subdivision (s) and is located by legal subdivision: E2 SW4 SE4 Section 14, Township 16 North, Range 13 West, Gila and Salt River Baseline and Meridian. The locality of this claim with reference to some natural object or permanent monument is as follows: The North East corner of this claim is approximately 1320 feet North and 1320 feet West from the South East corner of Section 14, Township 16 North, Range 13 West, G.&SR.B.M. DATED AND POSTED on the ground this 23 day of November, 2018

BY: Dave Rowe
Dave Rowe, Agent



AMC453128

The above map depicts the W- 204 placer mining claim, which is located in Section(s) 14, Township 16 North, Range 13 West, Gila and Salt River Baseline and Meridian, Mohave County, Arizona. The claim corners and Location monuments are marked by 2 inch by 2 inch by 5 foot wooden post with aluminum tags. The bearings and distances between claims are depicted on the map.

After recording please return to
Zenolith (USA) LLC
PO Box 130
Arvada, CO 80001

EE# 2019009580

OFFICIAL RECORDS
OF MOHAVE COUNTY
KRISTI BLAIR,
COUNTY RECORDER



02/27/2019 03:55 PM Fee: \$10.00

PAGE: 1 of 1

Amended Location Notice For Placer Mining Claim

Notice is hereby given that the W-205 placer mining claim of record at the AZ State office of the BLM under serial number AMC 453129 was amended by Zenolith (USA) LLC a Delaware Corp, owner thereof, whose address is PO Box 130, Arvada, CO 80001. The date of the original location and recording of the location notice in the Official Records of Mohave County, AZ are as follows:

Date of Location Fee#
November 23, 2018 2019002659

The purpose of this amendment is to correct the locator name to Zenolith (USA) LLC

NOTICE IS HEREBY GIVIN that the W- 205 placer mining claim has been located by Zenolith (USA) LLC whose current mailing address is P.O. Box 130, Arvada, Colorado 80001. The general course of this claim is North and South and is situated in Mohave County, Arizona. This claim is approximately 660 feet in width and 1320 feet in length and contains approximately 20 acres. This claim runs from the location monument on which the location notice is posted at the NE corner of the claim approximately 660 feet in a West direction to the West end line and 1320 feet in a South direction to the South end line. This claim is marked by four monuments, one at each corner of the claim, claim monuments are marked with 2"x2"x5' wood post with scribed aluminum tags. The Location Monument on which this notice is posted is situated within Section 14, Township 16 North, Range 13 West, Gila and Salt River Baseline and Meridian, Mohave County, Arizona. This claim encompasses portions of the following legal subdivision (s) and is located by legal subdivision: W2 SE4 SE4 Section 14, Township 16 North, Range 13 West, Gila and Salt River Baseline and Meridian. The locality of this claim with reference to some natural object or permanent monument is as follows: The North East corner of this claim is approximately 1320 feet North and 660 feet West from the South East corner of Section 14, Township 16 North, Range 13 West, G.&SR.B.M. *Amended,* DATED AND POSTED this February 15-2019

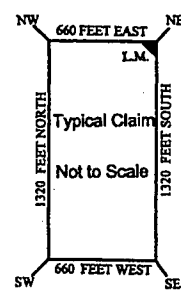
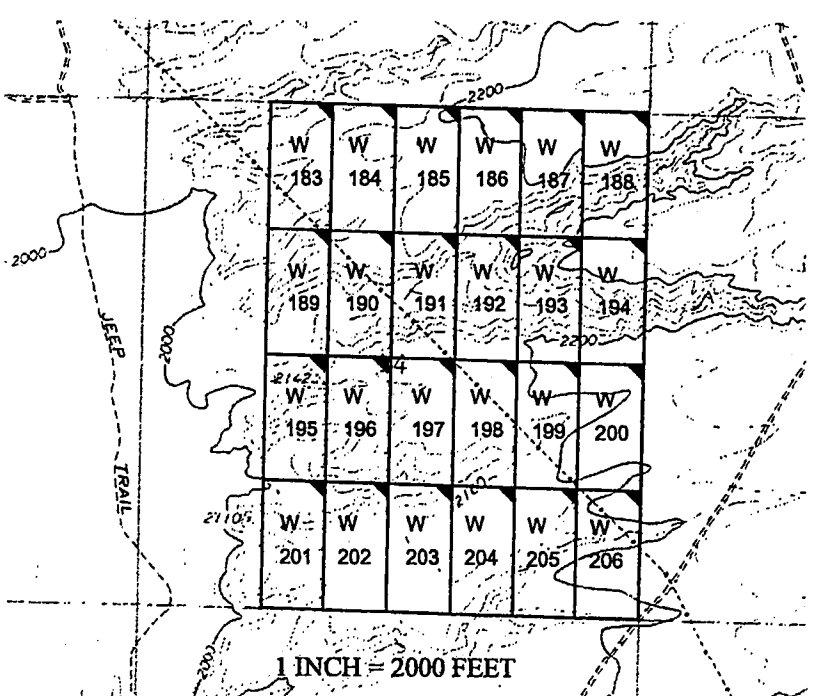
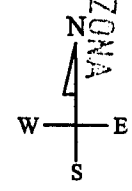
BY: *Jim Heuliger - Agent*

Amc 453129

RECEIVED
BLM ARIZONA OFFICE

2019 MAR 14 P 12:35

PHOENIX, ARIZONA



The above map depicts the W - 205 placer mining claim, which is located in Section(s) 14, Township 16 North, Range 13 West, Gila and Salt River Baseline and Meridian, Mohave County, Arizona. The claim corners and Location monuments are marked by 2 inch by 2 inch by 5 foot wooden post with aluminum tags. The bearings and distances between claims are depicted on the map.

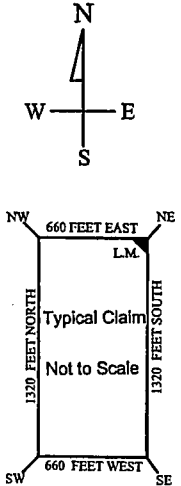
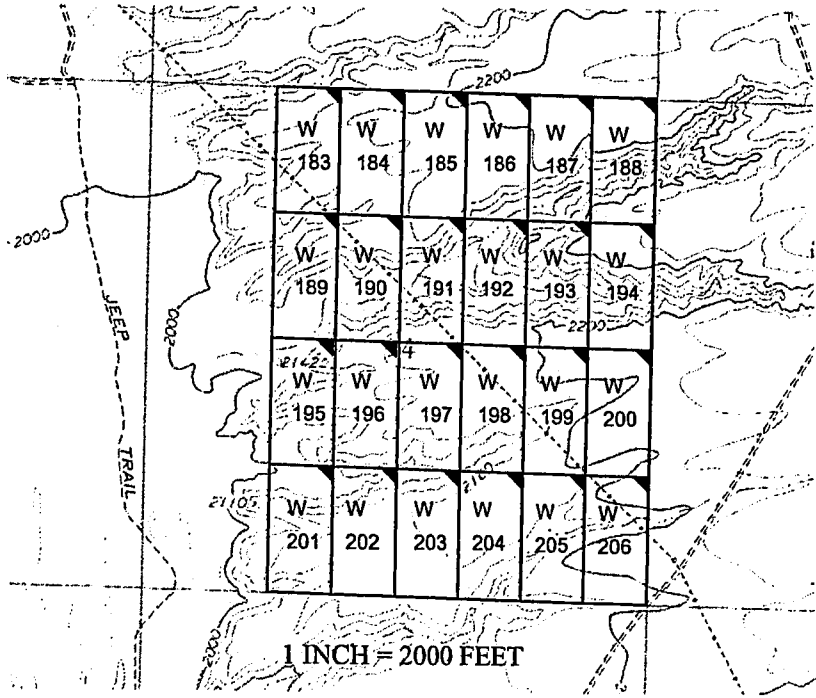
RECEIVED
BLM AZ STATE OFFICE
2019 JAN 28 P 2:30
PHOENIX, ARIZONA

Filed at the request of and return to:
Zenolith LLC
P.O. Box 130
Arvada, Colorado 80001

LOCATION NOTICE FOR PLACER MINING CLAIM

NOTICE IS HEREBY GIVIN that the W- 205 placer mining claim has been located by Zenolith LLC, whose current mailing address is P.O. Box 130, Arvada, Colorado 80001. The general course of this claim is North and South and is situated in Mohave County, Arizona. This claim is approximately 660 feet in width and 1320 feet in length and contains approximately 20 acres. This claim runs from the location monument on which the location notice is posted at the NE corner of the claim approximately 660 feet in a West direction to the West end line and 1320 feet in a South direction to the South end line. This claim is marked by four monuments, one at each corner of the claim, claim monuments are marked with 2"x2"x5' wood post with scribed aluminum tags. The Location Monument on which this notice is posted is situated within Section 14, Township 16 North, Range 13 West, Gila and Salt River Baseline and Meridian, Mohave County, Arizona. This claim encompasses portions of the following legal subdivision (s) and is located by legal subdivision: W2 SE4 SE4 Section 14, Township 16 North, Range 13 West, Gila and Salt River Baseline and Meridian. The locality of this claim with reference to some natural object or permanent monument is as follows: The North East corner of this claim is approximately 1320 feet North and 660 feet West from the South East corner of Section 14, Township 16 North, Range 13 West, G.&SR.B.M. DATED AND POSTED on the ground this 23 day of November, 2018

BY: Dave Rowe
Dave Rowe, Agent



AMC453129

The above map depicts the W- 205 placer mining claim, which is located in Section(s) 14, Township 16 North, Range 13 West, Gila and Salt River Baseline and Meridian, Mohave County, Arizona. The claim corners and Location monuments are marked by 2 inch by 2 inch by 5 foot wooden post with aluminum tags. The bearings and distances between claims are depicted on the map.

OFFICIAL RECORDS OF MOHAVE COUNTY KRISTI BLAIR, COUNTY RECORDER



02/27/2019 03:55 PM Fee: \$10.00

PAGE: 1 of 1

After recording please return to Zenolith (USA) LLC PO Box 130 Arvada, CO 80001

Amended Location Notice For Placer Mining Claim

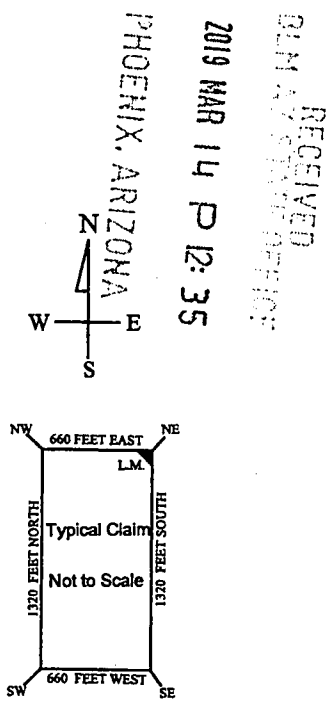
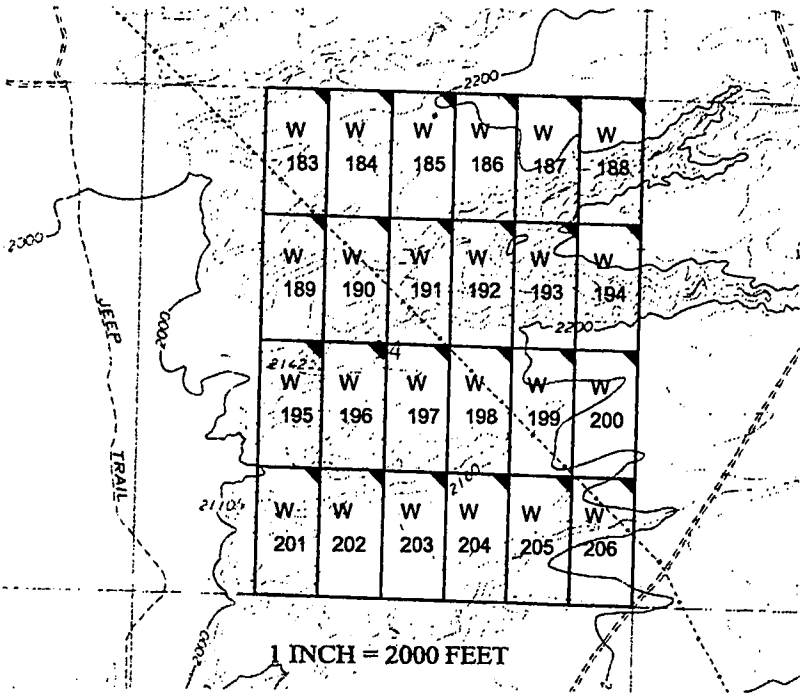
Notice is hereby given that the W-206 placer mining claim of record at the AZ State office of the BLM under serial number AMC 453130 was amended by Zenolith (USA) LLC a Delaware Corp, owner thereof, whose address is PO Box 130, Arvada, CO 80001. The date of the original location and recording of the location notice in the Official Records of Mohave County, AZ are as follows:

Date of Location November 23, 2018 Fee# 2019002660

The purpose of this amendment is to correct the locator name to Zenolith (USA) LLC

NOTICE IS HEREBY GIVIN that the W-206 placer mining claim has been located by Zenolith (USA) LLC whose current mailing address is P.O. Box 130, Arvada, Colorado 80001. The general course of this claim is North and South and is situated in Mohave County, Arizona. This claim is approximately 660 feet in width and 1320 feet in length and contains approximately 20 acres. This claim runs from the location monument on which the location notice is posted at the NE corner of the claim approximately 660 feet in a West direction to the West end line and 1320 feet in a South direction to the South end line. This claim is marked by four monuments, one at each corner of the claim, claim monuments are marked with 2"x2"x5' wood post with scribed aluminum tags. The Location Monument on which this notice is posted is situated within Section 14, Township 16 North, Range 13 West, Gila and Salt River Baseline and Meridian, Mohave County, Arizona. This claim encompasses portions of the following legal subdivision (s) and is located by legal subdivision: E2 SE4 SE4 Section 14, Township 16 North, Range 13 West, Gila and Salt River Baseline and Meridian. The locality of this claim with reference to some natural object or permanent monument is as follows: The North East corner of this claim is approximately 1320 feet North and 0 feet West from the South East corner of Section 14, Township 16 North, Range 13 West, G.&SR.B.M. Amended, DATED AND POSTED this February 15-2019

BY: Jim Heulerger - Agent



AMC 453130

The above map depicts the W-206 placer mining claim, which is located in Section(s) 14, Township 16 North, Range 13 West, Gila and Salt River Baseline and Meridian, Mohave County, Arizona. The claim corners and Location monuments are marked by 2 inch by 2 inch by 5 foot wooden post with aluminum tags. The bearings and distances between claims are depicted on the map.

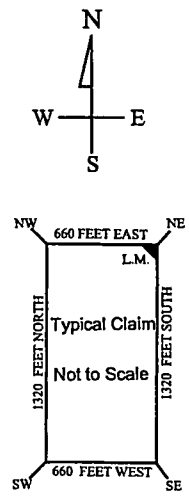
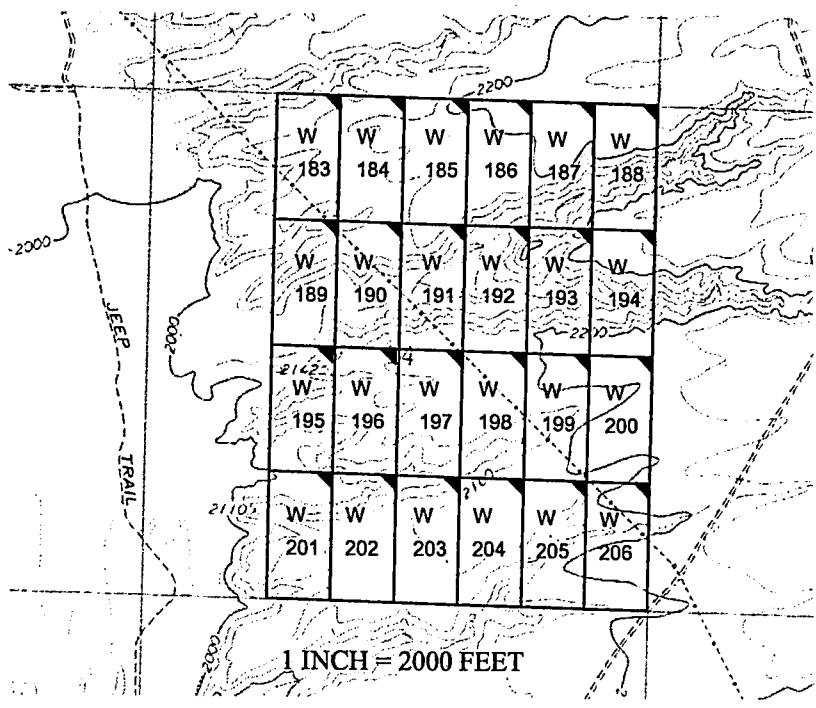
Filed at the request of and return to:
Zenolith LLC
P.O. Box 130
Arvada, Colorado 80001

RECEIVED
BLM AZ STATE OFFICE
2019 JAN 28 P 2:31
PHOENIX, ARIZONA

LOCATION NOTICE FOR PLACER MINING CLAIM

NOTICE IS HEREBY GIVIN that the W- 206 placer mining claim has been located by Zenolith LLC, whose current mailing address is P.O. Box 130, Arvada, Colorado 80001. The general course of this claim is North and South and is situated in Mohave County, Arizona. This claim is approximately 660 feet in width and 1320 feet in length and contains approximately 20 acres. This claim runs from the location monument on which the location notice is posted at the NE corner of the claim approximately 660 feet in a West direction to the West end line and 1320 feet in a South direction to the South end line. This claim is marked by four monuments, one at each corner of the claim, claim monuments are marked with 2"x2"x5' wood post with scribed aluminum tags. The Location Monument on which this notice is posted is situated within Section 14, Township 16 North, Range 13 West, Gila and Salt River Baseline and Meridian, Mohave County, Arizona. This claim encompasses portions of the following legal subdivision (s) and is located by legal subdivision: E2 SE4 SE4 Section 14, Township 16 North, Range 13 West, Gila and Salt River Baseline and Meridian. The locality of this claim with reference to some natural object or permanent monument is as follows: The North East corner of this claim is approximately 1320 feet North and 0 feet West from the South East corner of Section 14, Township 16 North, Range 13 West, G.&SR.B.M. DATED AND POSTED on the ground this 23 day of November, 2018

BY: Dave Rowe
Dave Rowe, Agent

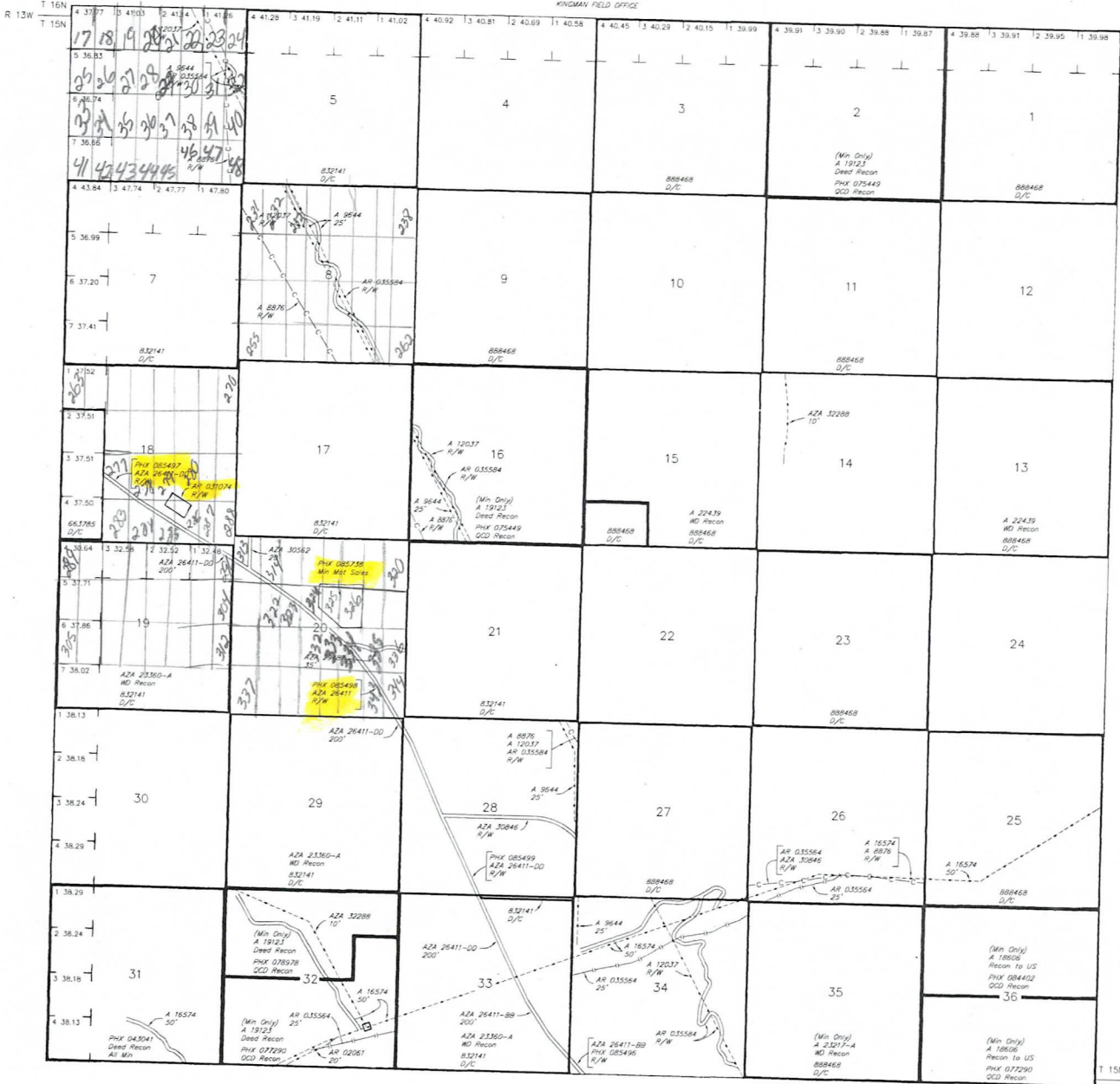


AMC453130

The above map depicts the W- 206 placer mining claim, which is located in Section(s) 14, Township 16 North, Range 13 West, Gila and Salt River Baseline and Meridian, Mohave County, Arizona. The claim corners and Location monuments are marked by 2 inch by 2 inch by 5 foot wooden post with aluminum tags. The bearings and distances between claims are depicted on the map.

TOWNSHIP 15 NORTH RANGE 12 WEST OF THE GILA AND SALT RIVER MERIDIAN, ARIZONA

MOHAVE COUNTY
KINGMAN FIELD OFFICE



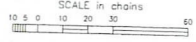
**STATUS OF PUBLIC DOMAIN
LAND AND MINERAL TITLES**

INDEX TO SEGREGATED TRACTS				
RESURVEY	ORIGINAL SURVEY			
TRACT NO	T	R	SEC	SUBDIVISION

FOR ORDERS AFFECTING DISPOSAL OR USE OF UNIDENTIFIED LANDS WITHDRAWN FOR CLASSIFICATION, MINERALS, WATER AND/OR OTHER PUBLIC PURPOSES, REFER TO INDEX OF MISCELLANEOUS DOCUMENTS.

Croazing Dist No 2

- A 9644 R/W (Amdt. Access Road)
- Sec 6: Lots 1&2, SE1/4NE1/4, NE1/4NE1/4, SE1/4A
- Sec 8: W1/2SW1/4NE1/4, NE1/4NW1/4NW1/4
- W1/2SE1/4, SE1/4SE1/4A, E1/2NW1/4
- Sec 16: SW1/4NW1/4, SW1/4
- Sec 28: S1/2NE1/4, NE1/4NE1/4, SE1/4
- Sec 34: W1/2NW1/4NW1/4



WARNING STATEMENT
This plat is the Bureau's Record of Title, and should be used only as a graphic display of the township survey data. Records hereon do not reflect title changes which may have been effected by lateral movements of rivers or other bodies of water. Refer to the cadastral surveys for official survey information.

T 15N
T 14N
R 11W
R 12W

Lat 34°35'29"N
Long 113°28'10"W

CURRENT TO	LT	GSR Mer
6-15-2015	PV	T 15 N R 12 W

TOWNSHIP 16 NORTH RANGE 13 WEST OF THE GILA AND SALT RIVER MERIDIAN, ARIZONA

MOHAVE COUNTY
KINGMAN FIELD OFFICE

STATUS OF PUBLIC DOMAIN
LAND AND MINERAL TITLES




INDEX TO SEGREGATED TRACTS				
RESURVEY		ORIGINAL SURVEY		
TRACT NO	T	R	SEC	SUBDIVISION

FOR ORDERS AFFECTING DISPOSAL OR USE OF UNIDENTIFIED LANDS WITHDRAWN FOR CLASSIFICATION, MINERALS, WATER AND/OR OTHER PUBLIC PURPOSES, REFER TO INDEX OF MISCELLANEOUS DOCUMENTS.

Grazing Dist No 2
A 18070 R/W Telephone Line 25'
Sec 26: SW1/4NW1/4SE1/4
Sec 36: NW1/4NW1/4NW1/4

AZA 26411-II Highway 106'
Sec 4: SE1/4SE1/4
Sec 9: E1/2E1/2



WARNING STATEMENT
This plat is the Bureau's Record of Title, and should be used only as a graphic display of the township survey data. Records herein do not reflect title changes which may have been effected by lateral movements of rivers or other bodies of water. Refer to the cadastral surveys for official survey information.

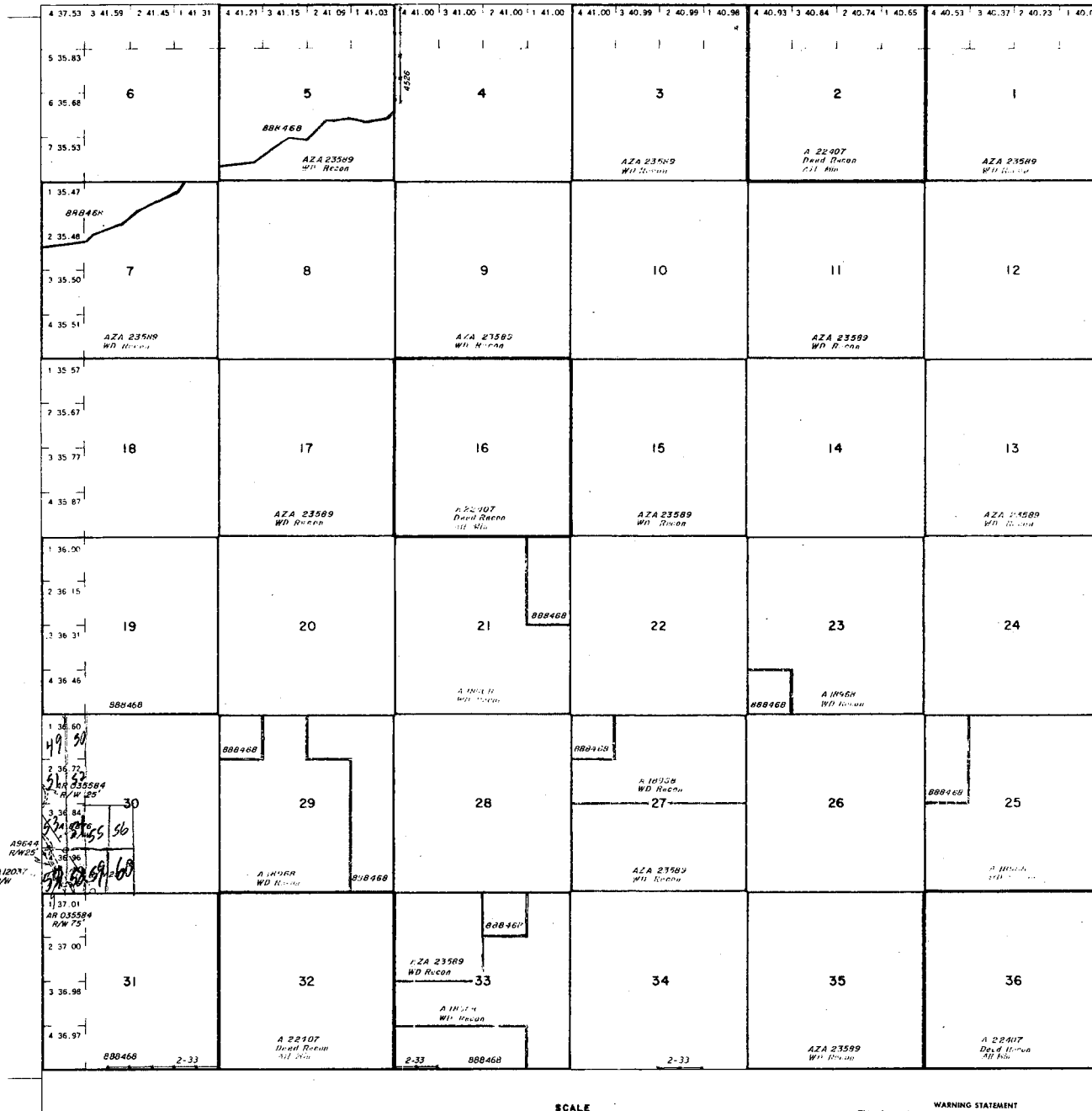
Long 113°33'24"W
Lat 34°40'51"N

CURRENT TO	NW	CSR Mer
1-14-2015	ACAD	T 16 N R 13 W

TOWNSHIP 16 NORTH RANGE 12 WEST OF THE GILA AND SALT RIVER MERIDIAN, ARIZONA

MOHAVE COUNTY

STATUS OF PUBLIC DOMAIN
LAND AND MINERAL TITLES



INDEX TO SEGREGATED TRACTS				
RESURVEY TRACT NO.	T.	R.	SEC.	SUBDIVISION

FOR ORDERS EFFECTING DISPOSAL OR USE OF UNIDENTIFIED LANDS WITHDRAWN FOR CLASSIFICATION, MINERALS, WATER AND/OR OTHER PUBLIC PURPOSES, REFER TO INDEX OF MISCELLANEOUS DOCUMENTS.

DIST. NO. 2
 A 3644 R/W (Amdt., Access Road)
 Sec. 30, Lots 3 & 4

CURRENT TO	BY

Lat. 34°40'42" N
Long. 113°28'10" W



WARNING STATEMENT
 This plat is the Bureau's Record of Title, and should be used only as a graphic display of the township survey data. Records herein do not reflect title changes which may have been effected by lateral movements of rivers or other bodies of water. Refer to the cadastral surveys for official survey information.

T. 16. N.
R. 12. W.

TOWNSHIP 16½ NORTH RANGE 13 WEST OF THE GILA AND SALT RIVER MERIDIAN, ARIZONA

MOHAVE COUNTY
KINGMAN FIELD OFFICE

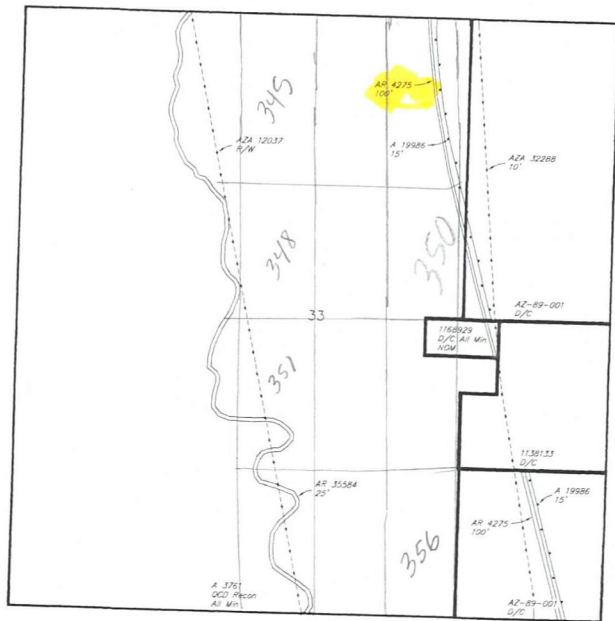
STATUS OF PUBLIC DOMAIN
LAND AND MINERAL TITLES

MTP
SUPPL SEC 33

INDEX TO SEGREGATED TRACTS			
RESURVEY TRACT NO	ORIGINAL SURVEY		
	T	R	SUBDIVISION

FOR ORDERS AFFECTING DISPOSAL OR USE OF UNIDENTIFIED LANDS WITHDRAWN FOR CLASSIFICATION, MINERALS, WATER AND/OR OTHER PUBLIC PURPOSES, REFER TO INDEX OF MISCELLANEOUS DOCUMENTS.

Grazing Dist No 2



SCALE in chains
0 5 10 20

WARNING STATEMENT
This plot is the Bureau's Record of Title, and should be used only as a graphic display of the township survey data. Records hereon do not reflect title changes which may have been effected by lateral movements of rivers or other bodies of water. Refer to the coastal surveys for official survey information.

CURRENT TO	LT	GSR Mer
5-28-2015	PV	T 16½ N
		R 13 W

NO 7

TOWNSHIP 16 1/2 NORTH RANGE 13 WEST OF THE GILA & SALT RIVER MERIDIAN, ARIZONA

SECS	SUBDIVISION																Acres	Kind of Entry or Purpose	Serial Number or Order Number	Action Date	Remarks		
	NE 1/4				NW 1/4				SW 1/4				SE 1/4									Lots	Other Description
	NE	NW	SW	SE	NE	NW	SW	SE	NE	NW	SW	SE	NE	NW	SW	SE							
	For orders affecting disposal or use of unidentified lands withdrawn for classification, minerals, water, and/or other public purposes, and Indian treaties, refer to Index to Miscellaneous Documents																						
																		ALL SECS 2, 16, 32, 36;	STATE GRANT	ACT OF CONGRESS	6/20/1910	TITLE TO STATE TO FIX ON APPROVAL OF SURVEY; SUBJECT TO PI RIGHTS;	
21													X	X									
22											X	X											
27					X	X	X	X	X	X	X	X											
28	X	X	X	X									X	X	X	X							
33	X	X	X	X									X	X	X	X							
34					X	X	X	X	X	X	X	X	X	X					EO WDL WALAPAI INDIANS	1540	5/29/1912	REV EO 1798, 7/18/1913;	
21													X	X									
22											X	X											
27					X	X	X	X	X	X	X	X											
28	X	X	X	X									X	X	X	X							
33	X	X	X	X									X	X	X	X							
34					X	X	X	X	X	X	X	X	X	X					EO REV WALAPAI INDIANS, EO 1540, 5/29/1912	1798	7/18/1913		
22									X	X					4		137.67	PATENT / HE	425394	8/12/1914			
27									X			X											
34					X			X											160.00	PATENT / HE	428942	9/3/1914	
21																X							
28	X	X		X															160.00	PATENT / HE	428943	9/3/1914	
21													X						97.77	PATENT / HE	435319	10/12/1914	
34									X			X	X	X					160.00	PATENT / HE	552422	10/30/1916	
21																X			40.00				
27									X			X							80.00	QCD TO US		11/27/1916	15N 13W;
21									X	X	X	X	X		X				413.51				
27	X	X	X	X	X	X	X	X					X	X	X	X			560.00				
33																			640.00	PATENT / RRG	767108	8/6/1920	QCD'S TO US: 5/5/1923;
23																			552.28				
25																			640.00	PATENT / RRG	879795	9/18/1922	QCD'S TO US: 5/5/1923;
28											X	X			X	X			160.00	PATENT / HE	902618	4/10/1923	

TOWNSHIP 16 1/2 NORTH RANGE 13 WEST OF THE GILA & SALT RIVER MERIDIAN, ARIZONA

SECS	SUBDIVISION																Acres	Kind of Entry or Purpose	Serial Number or Order Number	Action Date	Remarks		
	NE 1/4				NW 1/4				SW 1/4				SE 1/4									Lots	Other Description
	NE	NW	SW	SE	NE	NW	SW	SE	NE	NW	SW	SE	NE	NW	SW	SE							
For orders affecting disposal or use of unidentified lands withdrawn for classification, minerals, water, and/or other public purposes, and Indian treaties, refer to Index to Miscellaneous Documents																							
19																		ALL;	525.14				
21									X	X	X	X	X	X			1, 3, 4		413.51				
23																		ALL;	552.28				
25																		ALL;	640.00				
27	X	X	X	X	X	X	X	X	X	X			X	X	X	X			560.00				
29																		ALL;	640.00				
31																		ALL;	608.44				
33																		ALL;	640.00				
35																		ALL;	640.00	QCD TO US	A-3761	5/5/1923	16N 13W;
34			X				X		X	X								160.00	PATENT / HE	909794	6/21/1923		
19																		ALL;					
21									X	X	X	X	X	X			1, 3, 4						
23																		ALL;					
25																		ALL;					
27	X	X	X	X	X	X	X	X	X	X			X	X	X	X							
29																		ALL;					
31																		ALL;					
33																		ALL;					
35																		ALL;		SO OPENING TO ENTRY	8/27/1923	16N 13W;	
33	X			X									X			X		160.00	HE	PHX-056728	4/29/1924	REL 11/3/1924;	
33	X			X									X			X		160.00	SRHE	PHX-057355	12/6/1924	REL 4/27/1925;	
27			X		X	X	X	X							X	X							
34			X															320.00	HE	PHX-057677	1/26/1925	CANC 6/21/1930;	
																		ALL SECS 2, 16, 32, 36;	STATE GRANT	ACT OF CONGRESS	1/25/1927	EXTENDS ACT OF 6/20/1910 TO MINERAL LANDS; SUBJECT TO MINERAL RIGHTS;	
33													X	X		X		120.00	HE	PHX-064566	1/9/1929	CANC 5/28/1934;	
33	X	X	X	X														160.00	HE	PHX-064567	1/9/1929	CANC 5/28/1934;	
21																X		40.00	HE	PHX-070104	4/14/1931	CANC 4/15/1938;	
28													X					40.00	HE	PHX-070298	6/4/1931	CANC 11/9/1937;	
32																		ALL;					

TOWNSHIP 16 1/2 NORTH RANGE 13 WEST OF THE GILA & SALT RIVER MERIDIAN, ARIZONA

SECS	SUBDIVISION																Acres	Kind of Entry or Purpose	Serial Number or Order Number	Action Date	Remarks		
	NE 1/4				NW 1/4				SW 1/4				SE 1/4									Lots	Other Description
	NE	NW	SW	SE	NE	NW	SW	SE	NE	NW	SW	SE	NE	NW	SW	SE							
For orders affecting disposal or use of unidentified lands withdrawn for classification, minerals, water, and/or other public purposes, and Indian treaties, refer to Index to Miscellaneous Documents																							
36																		ALL;		QCD TO US / SX	PHX-075455	4/4/1940	3N 6W;
33	X			X															80.00	DLE	PHX-083938	10/28/1940	PART REL; REL 7/25/1949;
33																		W2NWNESE;	5.00	SLUP	PHX-081868	3/5/1948	TERM 3/5/1953;
33	X			X															80.00	DLE	PHX-086042	8/14/1950	CANC 12/7/1951;
21																							
28																							
33																		M&B; SUBDIV UNDEF;		R/W TRANSMISSION LINE	PHX-086238	8/23/1950	15N 12W; EXPIRED 8/23/2000; CASE CLOSED 1/27/2003;
33																		E2NESE, SWNESE, E2NWNESE;	35.00	PATENT / DLE	1138133	3/4/1953	
33																		SESESE EAST OF HWY;		R/W MATERIAL SITE	AR-04340	3/11/1953	REL 10/4/1967;
33																		S2NWNE WEST OF HWY;		R/W MATERIAL SITE	AR-04341	3/11/1953	REL 10/4/1967;
28																		E2SENW, W2SWNE WEST OF HWY;		R/W MATERIAL SITE	AR-04342	3/11/1953	PERPETUAL;
28			X									X											
33	X	X	X													X		W2NWNESE;		R/W HIGHWAY	AR-04275	7/8/1953	PERPETUAL; OTHER TPS: 17N 13W, 18N 13W;
21																	NORTH 660 FT OF 3 WEST OF HWY		R/W HIGHWAY MATERIAL SITE	AR-09195	2/18/1957	REL 10/4/1967;	
33																		NENENWSE, NWNWNESE;	5.00	PATENT / ST	1168929	2/20/1957	NOT OPEN TO MINING; SUBJECT TO MINERAL LEASING;
22							X			X	X	X	X	X	X	X	1-3						
27	X	X	X							X	X	X	X	X	X	X							
34	X	X		X						X						X			933.93	PERMIT / POTASSIUM	AR-017544	2/19/1958	EXPIRED 2/19/1960;
23																		ALL;					
25																		ALL;					
35																		ALL;	1832.28	PERMIT / POTASSIUM	AR-017545	2/19/1958	EXPIRED 2/19/1960;
24																		ALL;	552.44				
26																		ALL; 16 1/2N 12W;	640.00	PERMIT / POTASSIUM	AR-017646	2/19/1958	EXPIRED 2/19/1960;
20										X						X	1						
21										X	X												
28					X	X		X	X														
33					X	X	X	X	X				X	X	X			1N 3W;		R/W ELECTRIC TRANSMISSION LINE AND ACCESS ROAD	AR-035584	5/4/1966	PERPETUAL; AMENDED 3/14/1969;

TOWNSHIP 16 1/2 NORTH RANGE 13 WEST OF THE GILA & SALT RIVER MERIDIAN, ARIZONA

SECS	SUBDIVISION																Acres	Kind of Entry or Purpose	Serial Number or Order Number	Action Date	Remarks		
	NE 1/4				NW 1/4				SW 1/4				SE 1/4									Lots	Other Description
	NE	NW	SW	SE	NE	NW	SW	SE	NE	NW	SW	SE	NE	NW	SW	SE							
For orders affecting disposal or use of unidentified lands withdrawn for classification, minerals, water, and/or other public purposes, and Indian treaties, refer to Index to Miscellaneous Documents																							
19																	ALL;						
20																	ALL;						
21																	ALL;						
22																	ALL;						
23																	ALL;						
24																	ALL;						
25																	ALL;						
26																	ALL;						
27																	ALL;						
28																	ALL;						
29																	ALL;						
30																	ALL;						
31																	ALL;						
32																	ALL;						
33																	ALL;						
34																	ALL;						
35																	ALL;						
36																	ALL; 14N 10W;		O PROPOSED CL FOR MULTIPLE USE MANAGEMENT	A-1359	11/2/1967	SEGREGATES THE PUBLIC LANDS FROM APPROPRIATION UNDER AGRICULTURAL LAND LAWS, PS; PUB IN FR 11/9/1967; O CL 1/16/196; PUB IN FR 1/23/1968; CL TERM 10/7/1981;	
22																3	W2E2SW;						
27																	W2E2NW;		R/W WATER PIPELINE AND ELECTRIC DISTRIBUTION LINE	A-8876	3/12/1976	15N 10W; AMENDED 4/27/1976; AMENDED 3/24/1978; RENEWED 3/11/ TO TERM 3/10/2026;	
22																3							
27																	W2E2NW;		R/W WATER PIPELINE AND ELECTRIC DISTRIBUTION LINE AMENDED	A-8876	4/27/1976	TO TERM 3/10/2026;	
22									X							3	W2E2SW;						
27																	W2E2NW;		SLUP	A-9566	5/13/1976	15N 10W; EXPIRED 7/31/1977;	
27																	E2E2W2NW, W2W2E2NW;		R/W WATER PIPELINE AND ELECTRIC DISTRIBUTION LINE AMENDED	A-8876	3/24/1978	TO TERM 3/10/2026;	
24									X	X	X	X	X	X	X	1-4							
25																	ALL;						

TOWNSHIP 16 1/2 NORTH RANGE 13 WEST OF THE GILA & SALT RIVER MERIDIAN, ARIZONA

SECS	SUBDIVISION																Acres	Kind of Entry or Purpose	Serial Number or Order Number	Action Date	Remarks		
	NE 1/4				NW 1/4				SW 1/4				SE 1/4									Lots	Other Description
	NE	NW	SW	SE	NE	NW	SW	SE	NE	NW	SW	SE	NE	NW	SW	SE							
For orders affecting disposal or use of unidentified lands withdrawn for classification, minerals, water, and/or other public purposes, and Indian treaties, refer to Index to Miscellaneous Documents																							
26																	ALL;						
27	X	X	X	X	X	X	X	X	X	X	X	X	X	X	X	2392.44	LEASE / OG	A-10712	2/7/1980	EFF 3/1/1980; TERM 3/1/1983; OG SIM JUL 1983;			
28					X	X	X	X	X	X													
29																ALL;							
30	X	X	X	X	X			X	X			X	X	X	X	1-4							
31	X	X	X	X	X			X	X			X	X	X	X	1-4	2177.48	LEASE / OG	A-10713	2/7/1980	EFF 3/1/1980; TERM 3/1/1983; OG SIM JUL 1983;		
33	X	X	X	X	X	X	X	X	X	X	X	X	X	X	X		W2NWNESE;						
34	X	X		X	X							X			X								
35																ALL;	1485.00	LEASE / OG	A-10714	2/7/1980	EFF 3/1/1980; TERM 3/1/1983; OG SIM JUL 1983;		
19								X			X	X	X	X	X	1-6							
20								X	X	X	X	X	X	X	X	1-4							
21			X					X	X	X	X	X				1, 3, 4							
22								X			X	X	X	X	X	1-3							
23								X	X	X	X	X	X	X	X	1-4	2456.62	LEASE / OG	A-10711	2/8/1980	EFF 3/1/1980; TERM 3/1/1983; OG SIM JUL 1983;		
32																ALL;	640.00	DEED TO US / SX	A-18606	4/19/1984	MINERALS ONLY; TITLE ACCEPTED 5/8/1984; O OPENING TO ENTRY 6/22/1984; LD TP: 11N 11W;		
32																ALL;	640.00	O OPENING TO ENTRY	A-18606	4/19/1984	AT 10:00 AM ON 6/22/1984 THE LAND IS OPEN TO LOCATION AND EN UNDER THE US MINING LAWS AND MINERAL LEASING LAWS; LD TP: 11N 11W;		
28			X										X										
33	X	X	X	X												E2SESE;		R/W BURIED COMMUNICATION CABLE	A-19986	6/29/1984	TO TERM 6/28/2014; AMENDED 1/3/1986;		
36																ALL;		DEED RECON	A-19123	9/10/1985	PATENT 02-85-0066; MINERALS ONLY; LD TP: 28N 19W; O OPENING ENTRY 10/30/1986;		
36																ALL;		O OPENING TO ENTRY	A-19123	10/8/1986	EFF 10/30/1986; LD TP: 11N 15W;		
32																ALL;	640.00	LEASE / OG	A-22831	6/5/1987	ISSUED BY STATE 5/8/1984; CASE CLOSED 8/17/1989;		
21											X					1							
27										X													
33	X			X											X								
34					X													NORA / PX	A-22880	6/30/1988	SEGREGATES THE LANDS FROM THE OPERATION OF THE PUBLIC L LAWS; SEG TO TERM 6/29/1990; LD TP: 14N 9W;		
27								X								3.10	R/W PUBLIC ROADWAY	A-23418	9/6/1988	PERPETUAL;			
34					X													PATENT / PX	02-89-0003	10/5/1988	(A-22880); LD TP: 16N 13W;		

TOWNSHIP 16 1/2 NORTH RANGE 13 WEST OF THE GILA & SALT RIVER MERIDIAN, ARIZONA

SECS	SUBDIVISION																Acres	Kind of Entry or Purpose	Serial Number or Order Number	Action Date	Remarks		
	NE 1/4				NW 1/4				SW 1/4				SE 1/4									Lots	Other Description
	NE	NW	SW	SE	NE	NW	SW	SE	NE	NW	SW	SE	NE	NW	SW	SE							
For orders affecting disposal or use of unidentified lands withdrawn for classification, minerals, water, and/or other public purposes, and Indian treaties, refer to Index to Miscellaneous Documents																							
21													X				1						
27													X										
33	X			X												X		DEED / PX	AZ-89-001	10/5/1988	(A-22880); LD TP: 16N 13W;		
21																		W2W2SESE;					
28																		N2NENWNE, NWNWNE;	WD RECON / PX	A-22880	10/5/1988	LD TP: 14N 10W;	
20	X			X									X			X							
21						X				X	X												
28						X	X			X	X												
33					X	X	X	X	X	X	X	X	X	X				R/W TRANSMISSION LINE	AZA-12037	8/6/1993	PERPETUAL; AMENDED 1/7/1994;		
20													X				1						
21										X	X						4						
28						X	X			X	X												
33					X	X	X	X	X	X	X	X	X	X				R/W TRANSMISSION LINE AMENDED	AZA-12037	1/7/1994	PERPETUAL;		

DEPARTMENT OF THE INTERIOR
BUREAU OF LAND MANAGEMENT
Case Recordation

Geographic Report with Land

Disposition is equal to **AUTHORIZED , CANCELLED , EXPIRED , PENDING , REJECTED , RELINQUISHED , WITHDRAWN**
and Meridian Township Range Section is equal to 14 0150N 0120W 006 , 14 0150N 0120W 008 , 14 0150N 0120W 018 , 14 0150N 0120W 019 , 14 0150N 0120W 020
and Admin State is equal to AZ

DEPARTMENT OF THE INTERIOR
BUREAU OF LAND MANAGEMENT
Case Recordation

Admin State: AZ
Geo State: AZ
Serial Number: AZA 029487

Total Case Acres: 2.500

Casetype	Case Disp	Mer	Twp	Rng	Sec	Sur Type	Sur Nr	Suf	Subdivision	Pending Action
281001	AUTHORIZED	14	0150N	0120W	020	MNR		1	N2N2SE;	

Admin State: AZ
Geo State: AZ
Serial Number: AZA 030562

Total Case Acres: 0.460

Casetype	Case Disp	Mer	Twp	Rng	Sec	Sur Type	Sur Nr	Suf	Subdivision	Pending Action
281001	AUTHORIZED	14	0150N	0120W	020	MNR		1	NWNWNW;	

Admin State: AZ
Geo State: AZ
Serial Number: AZA 037056

Total Case Acres: 14.400

Casetype	Case Disp	Mer	Twp	Rng	Sec	Sur Type	Sur Nr	Suf	Subdivision	Pending Action
285003	AUTHORIZED	14	0150N	0120W	008	MNR			SESWSE;	

Admin State: AZ
Geo State: AZ
Serial Number: AZA 037487

Total Case Acres: 1.660

Casetype	Case Disp	Mer	Twp	Rng	Sec	Sur Type	Sur Nr	Suf	Subdivision	Pending Action
380913	AUTHORIZED	14	0150N	0120W	006	ALIQ			N2;	
					008	ALIQ			S2;	

Admin State: AZ
Geo State: AZ
Serial Number: AZAR 0031074

Total Case Acres: 8.040

Casetype	Case Disp	Mer	Twp	Rng	Sec	Sur Type	Sur Nr	Suf	Subdivision	Pending Action
282103	AUTHORIZED	14	0150N	0120W	018	MNR		1	NWSESE,SESWSE, N2SWSE;	

Admin State: AZ
Geo State: AZ
Serial Number: AZAR 0035584

Total Case Acres: 0.100

Casetype	Case Disp	Mer	Twp	Rng	Sec	Sur Type	Sur Nr	Suf	Subdivision	Pending Action
285004	AUTHORIZED	14	0150N	0120W	006	ALIQ			SENE,NESE;	
						LOTS			1,2;	
					008	ALIQ			E2NW,SWNE,W2SE, SESE;	

DEPARTMENT OF THE INTERIOR
BUREAU OF LAND MANAGEMENT
Case Recordation
Geographic Report with Land

Admin State: AZ
Geo State: AZ
Serial Number: AZA 008876

Total Case Acres: 158.109

Casetype	Case Disp	Mer	Twp	Rng	Sec	Sur Type	Sur Nr	Suf	Subdivision	Pending Action
287001	AUTHORIZED	14	0150N	0120W	006	ALIQ			SENE,E2SE;	
						LOTS			1,2;	
					008	ALIQ			W2,SWSE;	

Admin State: AZ
Geo State: AZ
Serial Number: AZA 009644

Total Case Acres: 106.880

Casetype	Case Disp	Mer	Twp	Rng	Sec	Sur Type	Sur Nr	Suf	Subdivision	Pending Action
285003	AUTHORIZED	14	0150N	0120W	006	ALIQ			SENE;	
						LOTS			1,2;	
						MNR		1	NENESE;	
					008	ALIQ		1	NENWNW;	
								2	E2NW,W2SE,SESE;	
				W2SWNE;						

Admin State: AZ
Geo State: AZ
Serial Number: AZA 012037

Total Case Acres: 2,231.010

Casetype	Case Disp	Mer	Twp	Rng	Sec	Sur Type	Sur Nr	Suf	Subdivision	Pending Action
285007	AUTHORIZED	14	0150N	0120W	006	ALIQ			SENE,NESE;	
						LOTS			1,2;	
					008	ALIQ			SWNE,E2NW,SE;	

Admin State: AZ
Geo State: AZ
Serial Number: AZA 023360AP

Total Case Acres: 6,265.740

Casetype	Case Disp	Mer	Twp	Rng	Sec	Sur Type	Sur Nr	Suf	Subdivision	Pending Action
220100	AUTHORIZED	14	0150N	0120W	019	ALIQ			S2NE,SE,NW,E2SW,SE;	
						LOTS			1-7;	

Admin State: AZ
Geo State: AZ
Serial Number: AZA 026411DD

Total Case Acres: 209.480

Casetype	Case Disp	Mer	Twp	Rng	Sec	Sur Type	Sur Nr	Suf	Subdivision	Pending Action
282103	AUTHORIZED	14	0150N	0120W	018	ALIQ			E2SW,NWSE,S2SE;	
					019	LOTS			1;	
					020	ALIQ			SWNE,NW,SE;	

DEPARTMENT OF THE INTERIOR
BUREAU OF LAND MANAGEMENT
Case Recordation

Admin State: AZ
Geo State: AZ
Serial Number: AZPHX 0085497

Total Case Acres: 38.000

Case type	Case Disp	Mer	Twp	Rng	Sec	Sur Type	Sur Nr	Suf	Subdivision	Pending Action
282105	AUTHORIZED	14	0150N	0120W	018	ALIQ			SE,E2SW;	

Admin State: AZ
Geo State: AZ
Serial Number: AZPHX 0085498

Total Case Acres: 65.600

Case type	Case Disp	Mer	Twp	Rng	Sec	Sur Type	Sur Nr	Suf	Subdivision	Pending Action
282105	AUTHORIZED	14	0150N	0120W	020	ALIQ			NW,SWNE,SE;	

Admin State: AZ
Geo State: AZ
Serial Number: AZPHX 0085738

Total Case Acres: 135.000

Case type	Case Disp	Mer	Twp	Rng	Sec	Sur Type	Sur Nr	Suf	Subdivision	Pending Action
282106	AUTHORIZED	14	0150N	0120W	020	ALIQ			SWNE;	

TOWNSHIP 15 NORTH RANGE 12 WEST OF THE GILA & SALT RIVER MERIDIAN, ARIZONA

SECS	SUBDIVISION																Acres	Kind of Entry or Purpose	Serial Number or Order Number	Action Date	Remarks		
	NE 1/4				NW 1/4				SW 1/4				SE 1/4									Lots	Other Description
	NE	NW	SW	SE	NE	NW	SW	SE	NE	NW	SW	SE	NE	NW	SW	SE							
	For orders affecting disposal or use of unidentified lands withdrawn for classification, minerals, water, and/or other public purposes, and Indian treaties, refer to Index to Miscellaneous Documents																						
																		ALL SECS 2, 16, 32, 36;		STATE GRANT	ACT OF CONGRESS	6/20/1910	TITLE TO STATE TO FIX ON APPROVAL OF SURVEY; SUBJECT TO P RIGHTS;
18																2-4		112.52	PATENT / CE	663785	2/4/1919	15N 13W;	
5																	ALL;	644.60					
7																	ALL;	658.75					
17																	ALL;	640.00					
19																	ALL;	601.81					
21																	ALL;	640.00					
29																	ALL;	640.00					
31																	ALL;	632.84					
33																	ALL; 14N 12W;	640.00	PATENT / RRG	832141	11/14/1921	RRX DEED 11/23/1925;	
1																		639.72					
3																		640.88					
9																		640.00					
11																		640.00					
13																		640.00					
15																		640.00					
23																		640.00					
25																		640.00					
27																		640.00					
35																		640.00	PATENT / RRG	888468	11/17/1922	16N 11W;	
31																	ALL;		DEED TO US / RRG	PHX-043041	11/23/1925	19N 12W;	
																	ALL SEC 2, 16, 32, 36;		STATE GRANT	ACT OF CONGRESS	1/25/1927	EXTENDS ACT OF 6/20/1910 TO MINERAL LANDS; SUBJECT TO PRIC RIGHTS;	
2																	ALL;						
16																	ALL; 15N 14W;		QCD TO US / SX	PHX-075449	2/20/1939	OPEN TO ENTRY 1/28/1982;	
32				X				X	X	X	X	X	X	X	X								
36								X	X	X	X	X	X	X	X		14N 16W;		QCD TO US / SX	PHX-077290	10/21/1940		
32	X	X	X		X	X	X	X									14N 14W;		QCD TO US / SX	PHX-078978	12/12/1940	O OPENING TO ENTRY 2/15/1982;	
28			X																RI BANEGAS TANK	2-42	3/11/1942		

TOWNSHIP 15 NORTH RANGE 12 WEST OF THE GILA & SALT RIVER MERIDIAN, ARIZONA

SECS	SUBDIVISION																Acres	Kind of Entry or Purpose	Serial Number or Order Number	Action Date	Remarks			
	NE 1/4				NW 1/4				SW 1/4				SE 1/4									Lots	Other Description	
	NE	NW	SW	SE	NE	NW	SW	SE	NE	NW	SW	SE	NE	NW	SW	SE								
For orders affecting disposal or use of unidentified lands withdrawn for classification, minerals, water, and/or other public purposes, and Indian treaties, refer to Index to Miscellaneous Documents																								
16							X		X	X	X	X												
28	X																							
34	X	X	X	X	X								X	X		X		1N 3W;		R/W TRANSMISSION LINE AND ACCESS ROAD	AR-035584	5/4/1966	PERPETUAL; AMENDED 3/14/1969;	
26											X	X			X	X								
32											X				X	X								
34	X	X	X				X	X										15N 9W;		R/W GAS PIPELINE	AR-035564	9/1/1966	PERPETUAL;	
	ENTIRE TOWNSHIP																	14N 10W;		O. PROPOSED CL FOR MULTIPLE USE MANAGEMENT	A-1359	11/2/1967	SEGREGATES THE PUBLIC LANDS FROM APPROPRIATION UNDER AGRICULTURAL LAND LAWS, PS; PUB IN FR 11/9/1967; O CL 1/16/1968; PUB IN FR 1/23/1968; CL TERM 10/7/1981;	
6				X									X			X	1, 2							
8					X	X	X	X	X	X	X	X				X								
16											X													
26											X	X			X	X								
28	X																	15N 10W;		R/W WATER PIPELINE AND DISTRIBUTION LINE	A-8876	3/12/1976	AMENDED 6/18/1976; RENEWED 3/11/1996; TO TERM 3/10/2026;	
28											X	X	X	X			5.17	16N 13W;	SLUP	A-9546	5/6/1976	EXPIRED 7/31/1977;		
6				X							X					X	1, 2							
8					X	X	X	X	X	X	X	X				X								
16											X													
26											X	X			X	X								
28	X																	15N 10W;	SLUP	A-9566	5/13/1976	EXPIRED 7/31/1977;		
6				X													1, 2	NENESE;						
8					X			X					X	X	X			W2SWNE;						
16							X		X	X	X	X												
28	X			X																				
34																		W2W2NW;		R/W TRANSMISSION LINE AND ACCESS ROAD	A-9644	6/20/1977	TO TERM 6/19/1997; OTHER TPS: 16N 12W, 16N 13W; AMENDED 8/31/1977; AMENDED 11/21/1979; RENEWED 3/14/1997; TO TERM 6/19/2017;	
8																		NENWNW;						
28																		NENESE;		R/W TRANSMISSION LINE AMENDED	A-9644	8/31/1977	TO TERM 6/19/1997;	
6				X													1, 2	NENESE;						
8					X			X					X	X	X			W2SWNE, NENWNW;						

TOWNSHIP 15 NORTH RANGE 12 WEST OF THE GILA & SALT RIVER MERIDIAN, ARIZONA

SECs	SUBDIVISION																Acres	Kind of Entry or Purpose	Serial Number or Order Number	Action Date	Remarks		
	NE 1/4				NW 1/4				SW 1/4				SE 1/4									Lots	Other Description
	NE	NW	SW	SE	NE	NW	SW	SE	NE	NW	SW	SE	NE	NW	SW	SE							
For orders affecting disposal or use of unidentified lands withdrawn for classification, minerals, water, and/or other public purposes, and Indian treaties, refer to Index to Miscellaneous Documents																							
16						X			X	X	X	X											
28		X	X															NENESE;					
34																		W2NWNW;	RW ACCESS ROAD AMENDED	A-9644	11/21/1979	TO TERM 6/19/1997; OTHER TPS: 16N 12W, 16N 13W;	
6		X	X						X	X			X	X	X	X	1-7						
8																		ALL;					
18	X	X	X	X	X				X	X			X	X	X	X	1						
34																	2428.95	ALL;	LEASE / OG	A-14756	5/27/1981	EFF 6/1/1981; TERM 6/1/1985; OG SIM DEC 1985;	
22																		ALL;					
28																	1280.00	ALL;	LEASE / OG	A-15577	6/9/1981	EFF 7/1/1981; TERM 7/1/1981; OG SIM NOV 1982;	
4		X	X		X	X	X	X	X	X	X	X	X	X	X	X	1-4						
10																		ALL;					
12																		ALL;					
14																		ALL;					
24																		ALL;					
26																		ALL;					
30	X	X	X	X	X				X	X			X	X	X	X	1-4	4475.84	LEASE / OG	A-15372	6/10/1981	EFF 7/1/1981; TERM 7/1/1984; OG SIM DEC 1984;	
20																		ALL;					
31	X	X	X	X	X				X	X			X	X	X	X	1-4	1272.84	LEASE / OG	A-16520	8/26/1981	EFF 9/1/1981; TERM 9/1/1984; OG SIM FEB 1985;	
28																		ALL;					
34																	1280.00	ALL; 14N 12W;	LEASE / GEOTHERMAL	A-9949	1/21/1982	EFF 2/1/1982; EXPIRED 2/1/1986;	
30	X	X	X	X	X				X	X			X	X	X	X	1-4						
31	X	X	X	X	X				X	X			X	X	X	X	1-4	1265.68	LEASE / GEOTHERMAL	A-9950	1/21/1982	EFF 2/1/1982; EXPIRED 2/1/1986;	
32	X	X	X	X	X	X	X	X											O OPENING TO ENTRY	PHX-078978	2/15/1982	14N 14W;	
26									X	X			X	X									
32											X	X	X	X	X	X							
34	X	X			X	X	X	X											RW TRANSMISSION LINE	A-16574	10/14/1982	PERPETUAL;	
2																		ALL;					
16																		ALL;	O OPENING	PHX-075449	1/28/1982		
36	X	X	X	X	X	X	X	X											O OPENING	PHX-084402	5/31/1982		

TOWNSHIP 15 NORTH RANGE 12 WEST OF THE GILA & SALT RIVER MERIDIAN, ARIZONA

SECS	SUBDIVISION																Acres	Kind of Entry or Purpose	Serial Number or Order Number	Action Date	Remarks		
	NE 1/4				NW 1/4				SW 1/4				SE 1/4									Lots	Other Description
	NE	NW	SW	SE	NE	NW	SW	SE	NE	NW	SW	SE	NE	NW	SW	SE							
For orders affecting disposal or use of unidentified lands withdrawn for classification, minerals, water, and/or other public purposes, and Indian treaties, refer to Index to Miscellaneous Documents																							
28	X																						
34	X	X	X	X	X									X	X	X	X			R/W TRANSMISSION LINE AMENDED	AZA-12037	1/7/1994	PERPETUAL;
20																		2.50	N2N2SE;	R/W ACCESS ROAD	AZA-29487	7/22/1996	TO TERM 7/21/2006;
20																		0.46	NWNWNW;	R/W ACCESS ROAD	AZA-30562	4/1/1998	TO TERM 3/31/2028;
26										X	X					X	X						
28									X	X				X	X					R/W ACCESS ROAD	AZA-30846	5/6/1999	TO TERM 5/6/2029; LD TP: 15N 11W;
18									X					X	X	X	X						
19																		1					
20			X		X	X	X	X						X	X	X	X						
28					X	X	X	X	X					X		X							
29	X																						
33		X	X		X													209.48		R/W DRAINAGE PURPOSES	AZA-26411-DD	3/7/2001	PERPETUAL;

Date and Time Run:
6/17/2019 10:19:12 AM

Page 1 of 1

DEPARTMENT OF THE INTERIOR
BUREAU OF LAND MANAGEMENT
Case Recordation
Geographic Report with Land

Disposition is equal to **AUTHORIZED , CANCELLED , EXPIRED , PENDING , REJECTED , RELINQUISHED , WITHDRAWN**
and Meridian Township Range Section is equal to **14 0160N 0130W 004 , 14 0160N 0130W 009 , 14 0160N 0130W 013 , 14 0160N 0130W 014 , 14 0160N 0130W 016 , 14 0160N 0130W 023 , 14 0160N 0130W 024 , 14 0160N 0130W 025 , 14 0160N 0130W 026 , 14 0160N 0130W 036**
and Admin State is equal to **AZ**

NO WARRANTY IS MADE BY BLM
FOR USE OF THE DATA FOR
PURPOSES NOT INTENDED BY BLM

DEPARTMENT OF THE INTERIOR
BUREAU OF LAND MANAGEMENT
Case Recordation
Geographic Report with Land

Admin State: AZ
Geo State: AZ
Serial Number: AZA 008876

Total Case Acres: 158.109

Casetype	Case Disp	Mer	Twp	Rng	Sec	Sur Type	Sur Nr	Suf	Subdivision	Pending Action
287001	AUTHORIZED	14	0160N	0130W	013	ALIQ			SWSW;	
					014	ALIQ			SWNE,E2NW,SE;	
					024	ALIQ			NW,E2SW,W2SE;	
					025	ALIQ			N2NE,SENE;	
						MNR		1	NE,NESE;	

Admin State: AZ
Geo State: AZ
Serial Number: AZA 009644

Total Case Acres: 106.880

Casetype	Case Disp	Mer	Twp	Rng	Sec	Sur Type	Sur Nr	Suf	Subdivision	Pending Action
285003	AUTHORIZED	14	0160N	0130W	013	MNR		1	SWSWSW;	
					014	ALIQ			SWNE,E2NW,N2SE,SESE;	
					024	ALIQ			NW,E2SW,W2SE;	
					025	ALIQ			NE,NESE;	

Admin State: AZ
Geo State: AZ
Serial Number: AZA 012037

Total Case Acres: 2,231.010

Casetype	Case Disp	Mer	Twp	Rng	Sec	Sur Type	Sur Nr	Suf	Subdivision	Pending Action
285007	AUTHORIZED	14	0160N	0130W	004	ALIQ			SWNE;	
						LOTS			2,3;	
					013	ALIQ			SWSW;	
					014	ALIQ			SWNE,E2NW,SE;	
					024	ALIQ			W2NE,NW,E2SW,W2SE;	
025	ALIQ			NE,NESE;						

Admin State: AZ
Geo State: AZ
Serial Number: AZA 018070

Total Case Acres: 0.330

Casetype	Case Disp	Mer	Twp	Rng	Sec	Sur Type	Sur Nr	Suf	Subdivision	Pending Action
286203	AUTHORIZED	14	0160N	0130W	036	MNR		1	NWNWNW;	

Admin State: AZ
Geo State: AZ
Serial Number: AZA 019123PT

Total Case Acres: 106,366.240

Casetype	Case Disp	Mer	Twp	Rng	Sec	Sur Type	Sur Nr	Suf	Subdivision	Pending Action
221006	AUTHORIZED	14	0160N	0130W	016	ALIQ			ALL;	

DEPARTMENT OF THE INTERIOR
BUREAU OF LAND MANAGEMENT
Case Recordation

Casetype	Case Disp	Mer	Twp	Rng	Sec	Sur Type	Sur Nr	Suf	Subdivision	Pending Action
221006	AUTHORIZED	14	0160N	0130W	036	ALIQ		1	SWSE,W2SESE; NE,S2NW,E2NENW, N2SE;	

Admin State: AZ
Geo State: AZ
Serial Number: AZA 022709

Total Case Acres: 2.170

Casetype	Case Disp	Mer	Twp	Rng	Sec	Sur Type	Sur Nr	Suf	Subdivision	Pending Action
289001	AUTHORIZED	14	0160N	0130W	025	ALIQ		1	W2NWSE,W2SWSE;	
					036	MNR		1	NENENW;	

Admin State: AZ
Geo State: AZ
Serial Number: AZA 022880PT

Total Case Acres: 3,488.440

Casetype	Case Disp	Mer	Twp	Rng	Sec	Sur Type	Sur Nr	Suf	Subdivision	Pending Action
220100	AUTHORIZED	14	0160N	0130W	009	ALIQ			NESE;	
						MNR		1	N2N2N2SESE;	
					023	ALIQ			SESW;	
					026	ALIQ			NWNE;	
						MNR		1	N2SWSE,SESWSE;	

Admin State: AZ
Geo State: AZ
Serial Number: AZA 026411II

Total Case Acres: 6.200

Casetype	Case Disp	Mer	Twp	Rng	Sec	Sur Type	Sur Nr	Suf	Subdivision	Pending Action
282103	AUTHORIZED	14	0160N	0130W	004	ALIQ			SESE;	
					009	ALIQ			E2E2;	

Admin State: AZ
Geo State: AZ
Serial Number: AZA 030127

Total Case Acres: 0.012

Casetype	Case Disp	Mer	Twp	Rng	Sec	Sur Type	Sur Nr	Suf	Subdivision	Pending Action
286203	AUTHORIZED	14	0160N	0130W	026	MNR		1	SWNWSE;	

Admin State: AZ
Geo State: AZ
Serial Number: AZA 032288

Total Case Acres: 27.150

Casetype	Case Disp	Mer	Twp	Rng	Sec	Sur Type	Sur Nr	Suf	Subdivision	Pending Action
285003	AUTHORIZED	14	0160N	0130W	004	FF			E2NE;	

Admin State: AZ
Geo State: AZ
Serial Number: AZA 033035

DEPARTMENT OF THE INTERIOR
BUREAU OF LAND MANAGEMENT
Case Recordation

Total Case Acres: 1.380

Casetype	Case Disp	Mer	Twp	Rng	Sec	Sur Type	Sur Nr	Suf	Subdivision	Pending Action
285003	AUTHORIZED	14	0160N	0130W	009	MNR			SESENE, NENESE;	

Admin State: AZ
Geo State: AZ
Serial Number: AZA 036712

Total Case Acres: 1.000

Casetype	Case Disp	Mer	Twp	Rng	Sec	Sur Type	Sur Nr	Suf	Subdivision	Pending Action
286001	PENDING	14	0160N	0130W	009	MNR			SESENE;	Y

Admin State: AZ
Geo State: AZ
Serial Number: AZA 037056

Total Case Acres: 14.400

Casetype	Case Disp	Mer	Twp	Rng	Sec	Sur Type	Sur Nr	Suf	Subdivision	Pending Action
285003	AUTHORIZED	14	0160N	0130W	009	MNR			SESENE;	

Admin State: AZ
Geo State: AZ
Serial Number: AZA 037487

Total Case Acres: 1.660

Casetype	Case Disp	Mer	Twp	Rng	Sec	Sur Type	Sur Nr	Suf	Subdivision	Pending Action
380913	AUTHORIZED	14	0160N	0130W	014	ALIQ			E2;	
					024	ALIQ			W2;	
					025	ALIQ			E2;	

Admin State: AZ
Geo State: AZ
Serial Number: AZAR 0035584

Total Case Acres: 0.100

Casetype	Case Disp	Mer	Twp	Rng	Sec	Sur Type	Sur Nr	Suf	Subdivision	Pending Action
285004	AUTHORIZED	14	0160N	0130W	004	ALIQ			SWNE;	
						LOTS			2,3;	
					013	ALIQ			SWSW;	
					014	ALIQ			E2NW, SWNE, N2SE, SESE;	
					024	ALIQ			NW, E2SW, W2SE;	
025	ALIQ			N2NE, SENE, NESE;						

Admin State: AZ
Geo State: AZ
Serial Number: AZPHX 0085501

Total Case Acres: 6.420

Casetype	Case Disp	Mer	Twp	Rng	Sec	Sur Type	Sur Nr	Suf	Subdivision	Pending Action
282105	AUTHORIZED	14	0160N	0130W	004	ALIQ			NESENE;	

DEPARTMENT OF THE INTERIOR
BUREAU OF LAND MANAGEMENT
Case Recordation

Casetype	Case Disp	Mer	Twp	Rng	Sec	Sur Type	Sur Nr	Suf	Subdivision	Pending Action
282105	AUTHORIZED	14	0160N	0130W	004	LOTS			1;	

NO WARRANTY IS MADE BY BLM
FOR USE OF THE DATA FOR
PURPOSES NOT INTENDED BY BLM

TOWNSHIP 16 NORTH RANGE 13 WEST OF THE GILA & SALT RIVER MERIDIAN, ARIZONA

SECS	SUBDIVISION																Acres	Kind of Entry or Purpose	Serial Number or Order Number	Action Date	Remarks		
	NE 1/4				NW 1/4				SW 1/4				SE 1/4									Lots	Other Description
	NE	NW	SW	SE	NE	NW	SW	SE	NE	NW	SW	SE	NE	NW	SW	SE							
	For orders affecting disposal or use of unidentified lands withdrawn for classification, minerals, water, and/or other public purposes, and Indian treaties, refer to Index to Miscellaneous Documents																						
																	ALL SECS 2, 16, 32, 36;	STATE GRANT	ACT OF CONGRESS	6/20/1910	TITLE TO STATE TO FIX ON APPROVAL OF SURVEY; SUBJECT TO PRIOR RIGHTS;		
10						X	X	X	X									160.00	PATENT / HE	670647	3/19/1919		
26	X				X				X	X									670648	3/19/1919			
3													X	X	X	X			PHX-041649	4/1/1919	REL 4/12/1920;		
10		X											X	X	X				PHX-041544	4/7/1919	REL 4/27/1920;		
26											X				X								
35	X	X	X	X	X									X				320.00	DLE	PHX-038836	4/16/1919	PART REL; CANC 10/8/1923;	
10																X	40.00	AHE	PHX-042820	10/17/1919	CANC 1/23/1929;		
36													X	X	X	X	160.00	HE	PHX-038257	10/22/1919	CANC 3/12/1923;		
4									X	X	X	X	X	X	X	X	320.00	HE	PHX-048424	7/30/1920	REL 8/13/1923;		
10					X	X											80.00	PATENT / HE	783169	11/22/1920			
22									X	X	X	X	X	X	X		280.00	PATENT / HE	808852	6/3/1921			
22					X	X	X	X									160.00	PATENT / HE	892950	1/13/1923			
1																	637.84	ALL;					
3																	638.00	ALL;					
5																	640.20	ALL;					
7																	612.88	ALL;					
9																	640.00	ALL;					
11																	640.00	ALL;					
13																	640.00	ALL;					
15																	640.00	ALL;					
17																	640.00	ALL;					
19																	617.28	ALL;					
21																	640.00	ALL;					
23																	640.00	ALL;					
25																	640.00	ALL;					
27																	640.00	ALL;					
29																	640.00	ALL;					
31																	621.08	ALL;					

TOWNSHIP 16 NORTH RANGE 13 WEST OF THE GILA & SALT RIVER MERIDIAN, ARIZONA

SECs	SUBDIVISION																Acres	Kind of Entry or Purpose	Serial Number or Order Number	Action Date	Remarks		
	NE 1/4				NW 1/4				SW 1/4				SE 1/4									Lots	Other Description
	NE	NW	SW	SE	NE	NW	SW	SE	NE	NW	SW	SE	NE	NW	SW	SE							
	For orders affecting disposal or use of unidentified lands withdrawn for classification, minerals, water, and/or other public purposes, and Indian treaties, refer to Index to Miscellaneous Documents																						
33																		ALL;	640.00				
35																		ALL;	640.00	QCD RECON	A-3761	5/5/1923	OTHER TPS: 16 1/2N 13W, 17N 13W;
10	X			X															80.00	PATENT / DLE	909376	6/15/1923	
36									X	X	X	X							160.00	IL BASE	76	9/5/1923	21S 11E;
27			X	X			X						X	X	X				240.00	HE	PHX-041929	9/21/1923	CANC 11/10/1924;
22		X	X																80.00	HE	PHX-055762	10/17/1923	CANC 12/10/1929;
10													X			X			80.00	PATENT / HE	926626	12/14/1923	
9													X	X	X	X			160.00	HE	PHX-056205	12/29/1923	CANC 10/17/1928;
22				X									X										
23									X	X									160.00	HE	PHX-055968	1/4/1924	REL 1/19/1926;
27	X	X		X									X						160.00	PATENT / HE	928628	1/8/1924	
14											X												
15																X							
22	X																						
23					X														160.00	PATENT / HE	929404	1/18/1924	
10					X	X													160.00	PATENT / HE	934511	3/22/1924	
25									X	X	X	X							160.00	PATENT / HE	936527	4/17/1924	
15					X	X	X	X	X	X	X	X							240.00	PATENT / HE	936528	4/17/1924	
3		X	X																80.00	HE	PHX-056724	4/28/1924	REL 4/27/1925;
35					X	X	X	X	X	X	X	X	X	X					320.00	PATENT / HE	940016	6/16/1924	
3									X	X									80.00	PATENT / HE	941253	7/9/1924	
4									X	X	X	X	X	X	X	X							
3									X	X									400.00	SRHE	PHX-055565	7/17/1924	REL 1/6/1925;
3					X	X											3, 4		159.70	PATENT / HE	943104	8/22/1924	
26					X														40.00	DLE	PHX-056988	2/16/1925	REL 3/12/1929;
26											X				X								
35	X	X	X	X	X								X						320.00	PATENT / DLE	960196	5/27/1925	
15													X	X					80.00	PATENT / HE	962823	7/8/1925	
11					X	X	X	X											160.00	PATENT / HE	974396	2/16/1926	

TOWNSHIP 16 NORTH RANGE 13 WEST OF THE GILA & SALT RIVER MERIDIAN, ARIZONA

SECS	SUBDIVISION																Acres	Kind of Entry or Purpose	Serial Number or Order Number	Action Date	Remarks		
	NE 1/4				NW 1/4				SW 1/4				SE 1/4									Lots	Other Description
	NE	NW	SW	SE	NE	NW	SW	SE	NE	NW	SW	SE	NE	NW	SW	SE							
	For orders affecting disposal or use of unidentified lands withdrawn for classification, minerals, water, and/or other public purposes, and Indian treaties, refer to Index to Miscellaneous Documents																						
																	ALL SECS 2, 16, 32, 36;	STATE GRANT	ACT OF CONGRESS	1/25/1927	EXTENDS ACT OF 6/20/1910 TO MINERAL LANDS; SUBJECT TO PRIOR RIGHTS;		
3													X	X	X	X		160.00	PATENT / HE	1016305	5/15/1928		
14					X	X			X														
15	X			X									X					240.00	PATENT / HE	1022173	1/7/1929		
9								X	X	X	X							160.00	HE	PHX-064576	1/10/1929	CANC 5/17/1934;	
33	X			X									X			X		160.00	HE	PHX-065826	5/9/1929	CANC 8/3/1937;	
4								X	X	X	X	X	X	X	X	X		400.00	PATENT / SRHE	1029357	7/18/1929		
26								X										40.00	HE	PHX-067603	2/18/1930	CANC 2/19/1936;	
27					X	X																	
28	X			X														160.00	HE	PHX-067768	4/15/1930	CANC 6/28/1937;	
26						X												40.00	PATENT / RRX	1036531	4/24/1930	20N 12W;	
4			X	X		X	X										1-4	21N 16W;	321.48	HE	PHX-065440	9/16/1930	CANC 1/14/1936;
3			X														2		79.33	PATENT / HE	1047524	7/6/1931	
23						X												40.00	HE	PHX-070577	8/10/1931	CANC 8/6/1937;	
22														X									
23								X	X	X								160.00	PATENT / HE	1055226	5/17/1932		
22	X	X																80.00	SRHE	PHX-071026	7/12/1932	CANC 12/10/1938;	
9													X			X		80.00	PATENT / HE	1061575	2/21/1933		
3				X														40.00	PATENT / HE	1068361	3/7/1934		
36								X	X	X	X							160.00	PATENT / HE	1087565	12/18/1936		
22				X														40.00	PATENT / HE	1087567	12/18/1936		
27			X		X			X					X	X				200.00	PATENT / DLE	1093734	11/11/1937		
27															X			40.00	PATENT / DLE	1100854	1/11/1939		
16																	ALL;						
36	X	X	X	X	X	X	X	X					X	X	X	X			QCD TO US / SX	PHX-075452	11/30/1940	15N 13W;	
21																	E2SESESESE;	1.25	LEASE / ST	PHX-081197	9/15/1944	TERM 9/15/1954;	
4																							
34																	M&B; SUBDIV UNDEF;		R/W TRANSMISSION LINE	PHX-086238	8/23/1950	PERPETUAL; 15N 12W; TERM 8/23/2000; CASE CLOSED 1/27/2003;	
34	X	X															WEST OF HWY R/W;	40.00	R/W MATERIAL SITE	PHX-085741	10/17/1951	REL 3/29/1976;	

TOWNSHIP 16 NORTH RANGE 13 WEST OF THE GILA & SALT RIVER MERIDIAN, ARIZONA

SECS	SUBDIVISION																Acres	Kind of Entry or Purpose	Serial Number or Order Number	Action Date	Remarks									
	NE 1/4				NW 1/4				SW 1/4				SE 1/4									Lots	Other Description							
	NE	NW	SW	SE	NE	NW	SW	SE	NE	NW	SW	SE	NE	NW	SW	SE														
For orders affecting disposal or use of unidentified lands withdrawn for classification, minerals, water, and/or other public purposes, and Indian treaties, refer to Index to Miscellaneous Documents																														
18	X	X	X	X	X					X	X					X	X	X	X	X	1-4									
19	X	X	X	X	X					X	X					X	X	X	X	X	1-4									
20																						ALL;	2511.84	LEASE / OG	A-10707	2/7/1980	EFF 3/1/1980; TERM 3/1/1983; OG SIM JUL 1983;			
21																						ALL;								
22		X	X																											
23	X	X	X	X	X			X	X	X						X	X	X	X											
24																						ALL;								
25	X	X	X	X	X	X	X	X								X	X	X	X											
26	X		X	X												X	X		X			2560.00	LEASE / OG	A-10708	2/7/1980	EFF 3/1/1980; TERM 3/1/1983; OG SIM JUL 1983;				
27											X	X																		
30	X	X	X	X	X			X	X						X	X	X	X	X	1-4										
31	X	X	X	X	X			X	X						X	X	X	X	X	1-4		1320.56	LEASE / OG	A-10709	2/7/1980	EFF 3/1/1980; TERM 3/1/1983; OG SIM JUL 1983;				
28																					ALL;									
29																					ALL;									
33																					ALL;									
34																					ALL;	2560.00	LEASE / OG	A-10710	2/7/1980	EFF 3/1/1980; TERM 3/1/1983; OG SIM JUL 1983;				
27																					S2SESW, S2N2SESW;		FUP	A-9328	4/4/1980	TERMINATED 6/4/1987;				
28																					NENENENE;	2.50	CERTIFICATE OF APPROVAL / TRANSFER	02-21	9/22/1980	PATENT 02-68-0003, 7/7/1967; (A-241);				
28	X	X	X	X			X	X																						
29			X	X					X	X					X	X														
30									X						X	X				3, 4										
26																					SWNWSE;									
36																					NWNWNW;	0.65	R/W TELEPHONE LINE	A-18070	11/2/1982	TO TERM 11/2/2012;				
16																					ALL;									
36	X	X	X	X			X	X							X	X	X					E2NENW, W2SESE;		DEED RECON TO US	A-19123	9/10/1985	PATENT 02-85-0066, MINERALS ONLY; LD TP: 28N 19W; O OPENING TO ENTRY 10/30/1986;			
10															X	X														
16																					ALL;									
36	X	X	X	X			X	X							X	X	X					E2NENW, W2SESE;		O OPENING TO ENTRY	A-19123	10/8/1986	EFF 10/30/1986; LD TP: 11N 15W;			

TOWNSHIP 16 NORTH RANGE 13 WEST OF THE GILA & SALT RIVER MERIDIAN, ARIZONA

SECs	SUBDIVISION																Acres	Kind of Entry or Purpose	Serial Number or Order Number	Action Date	Remarks		
	NE 1/4				NW 1/4				SW 1/4				SE 1/4									Lots	Other Description
	NE	NW	SW	SE	NE	NW	SW	SE	NE	NW	SW	SE	NE	NW	SW	SE							
For orders affecting disposal or use of unidentified lands withdrawn for classification, minerals, water, and/or other public purposes, and Indian treaties, refer to Index to Miscellaneous Documents																							
2			X	X			X	X	X	X	X	X	X	X	X	X	1-4						
32																		ALL;	DEED OF RECON	A-22448	5/12/1987	LD TP: 5N 2E;	
25															X				R/W WATER PIPELINE	A-22708	6/10/1987	TO TERM 6/10/2017; REL 2/22/2006; CASE CLOSED 2/23/2006;	
25															X	X							
36																		NENENW;	R/W AIRSTRIP	A-22709	6/10/1987	TO TERM 6/10/2017;	
2			X	X			X	X	X	X	X	X	X	X	X	X	1-4						
32																		ALL; LD TP: 12N 14W;	OPENING ORDER	A-22448	8/31/1987	AT 9:00 AM ON 9/30/1987 THE LANDS WILL BE OPEN TO THE PUBLIC LAND LAWS, MINING LAWS, AND MINERAL LEASING LAWS;	
28																		N2N2N2N2NE;	0.61 R/W POWERLINE	A-23163	1/29/1988	TO TERM 1/28/2018;	
10		X	X												X	X							
11											X	X											
15		X	X																				
22		X	X															LD TP: 14N 9W;	NORA / PX	A-22880	6/30/1988	SEGREGATES THE LANDS FROM THE OPERATION OF THE PUBLIC LAND LAWS; SEG TO TERM 6/29/1990;	
10															X								
15																		NENWNE;	2.74 R/W ROAD	A-23419	9/8/1988	PERPETUAL;	
10		X	X												X	X							
22		X	X															16 1/2N 13W;	PATENT / PX	02-89-0003	10/5/1988	(A-22880);	
11											X	X											
15		X	X																DEED / PX	AZ-89-001	10/5/1988	(A-22880); OTHER TPS: 16 1/2N 13W, 17N 13W;	
9															X			N2N2N2SESE;					
11						X		X															
23															X								
26		X																N2SWSE, SESWSE;	WD RECON TO US	A-22880	10/5/1988	LD TP: 14N 10W;	
11											X							NWNWSE;	0.83 R/W ACCESS ROAD	A-24038	11/15/1989	TO TERM 11/14/2019; REL AND CASE CLOSED 2/2/2005;	
28																		PART N2N2N2NE EXCEPT NENENE;	1.10 R/W BURIED TELEPHONE LINE	AZA-24296	3/22/1990	TO TERM 3/21/2020;	
4		X	X																				
11															X								
13															X								
14			X	X			X								X	X	X	X					

TOWNSHIP 16 NORTH RANGE 13 WEST OF THE GILA & SALT RIVER MERIDIAN, ARIZONA

SECS	SUBDIVISION																Acres	Kind of Entry or Purpose	Serial Number or Order Number	Action Date	Remarks		
	NE 1/4				NW 1/4				SW 1/4				SE 1/4									Lots	Other Description
	NE	NW	SW	SE	NE	NW	SW	SE	NE	NW	SW	SE	NE	NW	SW	SE							
For orders affecting disposal or use of unidentified lands withdrawn for classification, minerals, water, and/or other public purposes, and Indian treaties, refer to Index to Miscellaneous Documents																							
24		X	X		X	X	X	X	X				X	X	X								
25	X	X	X	X									X					4N 1E;	R/W TRANSMISSION LINE	AZA-12037	8/6/1993	PERPETUAL; AMENDED 1/7/1994;	
4				X													2, 3						
11												X											
13												X											
14			X		X			X					X	X	X	X							
24		X	X		X	X	X	X	X				X	X	X								
25	X	X	X	X									X						R/W TRANSMISSION LINE AMENDED	AZA-12037	1/7/1994	PERPETUAL;	
28																		W2NENENE, SENENENE, SENENE;	17.50	OPENING ORDER	AZA-241	5/19/1995	AT 9:00 AM ON 6/19/1995 THE LANDS WILL BE OPEN TO LOCATION AND ENTRY UNDER THE US MINING LAWS AND THE PUBLIC LAND LAWS;
11												X											
13												X											
14			X		X			X					X	X	X	X							
24					X	X	X	X	X				X	X	X								
25	X	X		X														NENESE;		R/W WATER PIPELINE AND ELECTRIC DISTRIBUTION LINE RENEWED	AZA-8876	3/11/1996	TO TERM 3/10/2026; LD TP: 15N 10W;
21																		S2SWSESW;		OPENING ORDER	AZA-8177	3/21/1996	AT 9:00 AM ON 4/22/1996 THE R&PP CL WILL BE TERM AND THE LANDS WILL BE OPEN TO LOCATION AND ENTRY UNDER THE US MINING LAWS AND THE PUBLIC LAND LAWS; OTHER TPS: 23N 13W, 24N 14W, 20N 17W, 21N 17W, 29N 17W, 17N 18W, 23N 18W, 19N 19W, 21N 19W, 19N 20W, 18N 21W;
28																		E2E2NE;	2.53	R/W ROAD	AZA-29302	4/30/1996	PERPETUAL;
28																		PART NORTH 24 FT OF NE;	0.95	R/W ACCESS ROAD	AZA-29546	7/24/1996	TO TERM 7/23/2026;
26																		SWNWSE;	0.012	R/W BURIED TELEPHONE LINE	AZA-30127	9/19/1997	TO TERM 9/18/2027;
21																		SWSWSWSE;	2.50	PATENT / R&PP	02-2000-0001	12/1/1999	(A-4567);
4	X			X														15N 12W;	27.15	R/W ELECTRIC LINE	AZA-32288	6/15/2004	TO TERM 6/14/2034;
9																		NENESE, SESENE;	1.38	R/W ELECTRIC POWER LINE	AZA-33035	5/18/2006	TO TERM 12/31/2036;
4																X							
9	X			X									X		X				6.20	R/W HIGHWAY	AZA-26411-II	1/5/2007	PERPETUAL;
27									X	X													
28	X	X	X	X														NENESE;	28.90	R/W FLOOD CONTROL STRUCTURE	AZA-35221	2/3/2010	PERPETUAL;

Date and Time Run:
6/17/2019 10:19:12 AM

Page 1 of 1

DEPARTMENT OF THE INTERIOR
BUREAU OF LAND MANAGEMENT
Case Recordation

Geographic Report with Land

Disposition is equal to **AUTHORIZED , CANCELLED , EXPIRED , PENDING , REJECTED , RELINQUISHED ,
WITHDRAWN**
and Meridian Township Range Section is equal to **14 0150N 0130W 012**
and Admin State is equal to **AZ**

NO WARRANTY IS MADE BY BLM
FOR USE OF THE DATA FOR
PURPOSES NOT INTENDED BY BLM

DEPARTMENT OF THE INTERIOR
BUREAU OF LAND MANAGEMENT
Case Recordation
Geographic Report with Land

Admin State: AZ
Geo State: AZ
Serial Number: AZA 022448PT

Total Case Acres: 42,694.470

Casetype	Case Disp	Mer	Twp	Rng	Sec	Sur Type	Sur Nr	Suf	Subdivision	Pending Action
221006	AUTHORIZED	14	0150N	0130W	012	ALIQ			NWNW;	

Admin State: AZ
Geo State: AZ
Serial Number: AZA 026411

Total Case Acres: 30.700

Casetype	Case Disp	Mer	Twp	Rng	Sec	Sur Type	Sur Nr	Suf	Subdivision	Pending Action
282103	AUTHORIZED	14	0150N	0130W	012	ALIQ			NW;	

Admin State: AZ
Geo State: AZ
Serial Number: AZA 026411DB

Total Case Acres: 0.930

Casetype	Case Disp	Mer	Twp	Rng	Sec	Sur Type	Sur Nr	Suf	Subdivision	Pending Action
282103	AUTHORIZED	14	0150N	0130W	012	ALIQ			NW;	

Admin State: AZ
Geo State: AZ
Serial Number: AZA 026411FA

Total Case Acres: 0.023

Casetype	Case Disp	Mer	Twp	Rng	Sec	Sur Type	Sur Nr	Suf	Subdivision	Pending Action
282107	AUTHORIZED	14	0150N	0130W	012	ALIQ			SE;	

Admin State: AZ
Geo State: AZ
Serial Number: AZA 026411FF

Total Case Acres: 4.517

Casetype	Case Disp	Mer	Twp	Rng	Sec	Sur Type	Sur Nr	Suf	Subdivision	Pending Action
282103	AUTHORIZED	14	0150N	0130W	012	ALIQ			NW,SE;	

Admin State: AZ
Geo State: AZ
Serial Number: AZPHX 0084505

Total Case Acres: 3.030

Casetype	Case Disp	Mer	Twp	Rng	Sec	Sur Type	Sur Nr	Suf	Subdivision	Pending Action
282105	AUTHORIZED	14	0150N	0130W	012	ALIQ			NENW;	

Admin State: AZ
Geo State: AZ
Serial Number: AZPHX 0085500

DEPARTMENT OF THE INTERIOR
BUREAU OF LAND MANAGEMENT
Case Recordation

Total Case Acres: 18.180

Case type	Case Disp	Mer	Twp	Rng	Sec	Sur Type	Sur Nr	Suf	Subdivision	Pending Action
282105	AUTHORIZED	14	0150N	0130W	012	ALIQ			SENW;	
						MNR		2	S2NENW;	

Admin State: AZ
Geo State: AZ
Serial Number: AZPHX 0085686

Total Case Acres: 17.220

Case type	Case Disp	Mer	Twp	Rng	Sec	Sur Type	Sur Nr	Suf	Subdivision	Pending Action
282105	AUTHORIZED	14	0150N	0130W	012	ALIQ			SWSE;	
						MNR		2	W2NWE;	

TOWNSHIP 15 NORTH RANGE 13 WEST OF THE GILA & SALT RIVER MERIDIAN, ARIZONA

SECS	SUBDIVISION																Acres	Kind of Entry or Purpose	Serial Number or Order Number	Action Date	Remarks			
	NE 1/4				NW 1/4				SW 1/4				SE 1/4									Lots	Other Description	
	NE	NW	SW	SE	NE	NW	SW	SE	NE	NW	SW	SE	NE	NW	SW	SE								
	For orders affecting disposal or use of unidentifed lands withdrawn for classification, minerals, water, and/or other public purposes, and Indian treaties, refer to Index to Miscellaneous Documents																							
																		ALL SECS 2, 16, 32, 36;	STATE GRANT	ACT OF CONGRESS	6/20/1910	TITLE TO STATE FIXED BY PROC 2/14/1912; SUBJECT TO PRIOR RIC		
																		ALL SECS 2, 16, 32, 36;	STATE GRANT	ACT OF CONGRESS	6/20/1910	TITLE TO STATE TO FIX ON APPROVAL OF SURVEY; SUBJECT TO P RIGHTS;		
2			X	X										1, 2		161.38	PATENT / HE	450693	12/23/1914					
2										X	X	X	X			160.00	PATENT / HE	450694	12/23/1914					
11																								
11																								
12												X												
13						X																		
14	X															160.00	PATENT / HE	450695	12/23/1914					
12					X	X	X	X								160.00	HE	PHX-026763	2/17/1915	REL 1/14/1918;				
12									X	X		X												
13					X											160.00	PATENT / HE	481621	7/7/1915					
1						X	X							3, 4		160.90	PATENT / HE	486036	8/6/1915					
13										X	X													
24		X	X													160.00	PATENT / HE	486037	8/6/1915					
1						X	X							3, 4		160.90								
11																40.00								
13					X	X										160.00	QCD TO US		11/27/1916	16 1/2N 13W;				
13	X	X		X												120.00	QCD TO US		12/15/1916					
13	X	X														80.00	PATENT / DLE	656770	12/18/1918					
13				X												40.00	PATENT / DLE	663785	2/4/1919	15N 12W;				
2			X	X						X	X	X	X	1, PART 2		307.77	IL BASE	33	6/25/1920	12S 23E;				
12					X											40.00	IL	34	6/26/1920	7N 7W;				
1			X	X					X	X	X	X	X	1, 2		480.30								
11	X	X	X	X	X	X	X	X	X	X	X	X	X			600.00								
13			X			X	X	X	X	X	X					280.00	PATENT / RRG	767108	8/6/1920	19N 1W;				
3																643.32	ALL;							
5																642.92	ALL;							
13										X		X				80.00								
25																640.00	ALL;							

TOWNSHIP 15 NORTH RANGE 13 WEST OF THE GILA & SALT RIVER MERIDIAN, ARIZONA

SECS	SUBDIVISION																Acres	Kind of Entry or Purpose	Serial Number or Order Number	Action Date	Remarks		
	NE 1/4				NW 1/4				SW 1/4				SE 1/4									Lots	Other Description
	NE	NW	SW	SE	NE	NW	SW	SE	NE	NW	SW	SE	NE	NW	SW	SE							
For orders affecting disposal or use of unidentified lands withdrawn for classification, minerals, water, and/or other public purposes, and Indian treaties, refer to Index to Miscellaneous Documents																							
27			X	X			X	X	X	X	X	X	X	X	X	X		480.00					
29																		640.00			ALL;		
31																		627.80			ALL;		
33																		640.00			ALL;		
35																		640.00	PATENT / RRG	879795	9/18/1922	PX WD'S TO US: 2/11/1956;	
2																	PART 2	13.61	IL BASE	71	4/23/1923	20S 13E;	
19	X	X	X	X					X	X						X	1-4	467.20	PATENT / RRG	959097	5/8/1925	15N 1E;	
16	X	X			X	X											PART NESE;	186.04	IL BASE	84	8/27/1925	11N 3E;	
16									X	X	X	X	X	X	X			280.00	IL BASE	91	7/7/1926	7N 3E;	
																	ALL SECS 2, 16, 32, 36;		STATE GRANT	ACT OF CONGRESS	1/25/1927	EXTENDS ACT OF 6/20/1910 TO MINERAL LANDS; SUBJECT TO RIC RIGHTS;	
24																X		40.00	HE	PHX-068114	11/7/1930	CANC 11/23/1936;	
12					X		X	X										120.00	DLE	PHX-067475	1/16/1931	CANC 6/21/1932;	
24									X				X	X	X			160.00	PATENT / HE	1084879	7/9/1936		
16																	PART NESE;	9.76	IL BASE	159	4/7/1938	6S 20E;	
22					X														RI COOPER SPRING DEVELOPMENT	17	2/14/1939		
36																	ALL;		QCD TO US / SX	PHX-077372	3/2/1939	14N 14W;	
2					X	X											3, 4		QCD TO US / SX	PHX-077290	10/21/1940	14N 16W;	
2									X	X	X	X							QCD TO US / SX	PHX-075452	11/30/1940	OTHER TPS: 15N 19W, 15N 20W, 16N 13W, 16N 14W;	
																	M&B;		RI PECK FENCE	113	6/29/1944	CANC 6/17/1961;	
																	M&B;		RI TENNILLE-MEDLIN-SPURLOCK FENCE	6-C-153	5/29/1948	AMENDED;	
4																	M&B;		RI TENNILLE-MEDLIN WELL	2-C-156	5/31/1948	CANC 6/17/1961;	
2																							
24																							
25																	M&B; SUBDIV UNDEF;		R/W TRANSMISSION LINE	PHX-086238	8/23/1950	PERPETUAL; 15N 12W; TERM 8/23/2000; CASE CLOSED 3; R/ AZA-32288, 6/15/2004;	
12																	S2S2NENW, N2SENEW EAST OF HWY R/W;	18.00	R/W MATERIAL SITE	PHX-085740	10/17/1951	REL 6/10/1965;	
12									X								W2NENW;		R/W HIGHWAY	PHX-085500	10/17/1951	PERPETUAL; PROOF OF CONSTRUCTION 6/18/1964;	
2					X														R/W HIGHWAY	PHX-084504	10/17/1951	PERPETUAL; PROOF OF CONSTRUCTION 6/18/1964;	

TOWNSHIP 15 NORTH RANGE 13 WEST OF THE GILA & SALT RIVER MERIDIAN, ARIZONA

SECS	SUBDIVISION																Acres	Kind of Entry or Purpose	Serial Number or Order Number	Action Date	Remarks			
	NE 1/4				NW 1/4				SW 1/4				SE 1/4									Lots	Other Description	
	NE	NW	SW	SE	NE	NW	SW	SE	NE	NW	SW	SE	NE	NW	SW	SE								
For orders affecting disposal or use of unidentified lands withdrawn for classification, minerals, water, and/or other public purposes, and Indian treaties, refer to Index to Miscellaneous Documents																								
12				X														R/W HIGHWAY	PHX-084505	10/17/1951	PERPETUAL; PROOF OF CONSTRUCTION 6/18/1964;			
2																	3, 4	N2N2NENW WEST OF HWY R/W;	8.00	R/W MATERIAL SITE	PHX-085739	10/18/1951	REL 6/8/1965;	
12																X		W2NWSE;		R/W HIGHWAY	PHX-085686	10/31/1951	PERPETUAL; PROOF OF CONSTRUCTION 6/18/1964;	
2						X				X									161.74	PATENT / PS	1150899	3/18/1955		
2							X	X			X	X							160.00	PATENT / PS	1150898	3/18/1955		
5																		ALL;		WD TO US / PX	AR-07778	2/11/1956	NOT OPEN TO THE PUBLIC LAND LAWS OR THE MINING LAWS; O OPENING TO ENTRY 8/28/1981;	
																		M&B;		RI WIKIEUP FIRE RESEEDING	276	7/4/1958	OTHER TPS: 15N 14W, 16N 14W;	
12																		W2NWNE, N2NWSWNE, NENENW, S2NWNENW, N2SWNENW, N2SEENW LYING EAST OF HWY;		FLUP #117 AZ HWY DEPT	AR-025845	5/27/1960	EXPIRED 6/1/1965; 15N 12W;	
16																		PART NESE;	4.20	IL BASE	285	2/28/1961	17S 4W;	
	ENTIRE TOWNSHIP																	14N 10W;		O PROPOSED CL FOR MULTIPLE USE MANAGEMENT	A-1359	11/2/1967	SEGREGATES THE PUBLIC LANDS FROM APPROPRIATION UNDER AGRICULTURAL LAND LAWS, PS; PUB IN FR 11/9/1967; O CL 1/16/1967; PUB IN FR 1/23/1968; CL TERM 10/7/1981;	
20																		SWSESE;		R/W COMMUNICATION SITE	A-8629	3/27/1975	TO TERM 3/26/2005, AMENDED 4/3/1978; TERM AND CASE CLOSED 10/9/1996;	
4		X	X			X	X	X	X	X	X	X	X	X	X	X	1-4							
14	X	X	X	X	X	X	X	X	X	X	X	X	X	X	X	X								
20																		ALL;						
34																		ALL;	2523.40	LEASE / OG	A-13763	3/26/1981	EFF 4/1/1981; PART ASSIGNED EFF 3/1/1982; TERM 4/1/1985; OG SIM 1985; CASE CLOSED 1/1/1986;	
6		X	X			X	X			X	X	X	X	X	X	X	1-7							
15																		ALL;						
28																		ALL;	1906.29	LEASE / OG	A-14385	3/27/1981	EFF 4/1/1981; REL 12/30/1983; OG SIM OCT 1984; CASE CL 1/2/1985;	
8																		ALL;						
9																		ALL;						
10																		ALL;						
21																		ALL;						
22																		ALL;						
23																		ALL;						

TOWNSHIP 15 NORTH RANGE 13 WEST OF THE GILA & SALT RIVER MERIDIAN, ARIZONA

SECS	SUBDIVISION																Acres	Kind of Entry or Purpose	Serial Number or Order Number	Action Date	Remarks			
	NE 1/4				NW 1/4				SW 1/4				SE 1/4									Lots	Other Description	
	NE	NW	SW	SE	NE	NW	SW	SE	NE	NW	SW	SE	NE	NW	SW	SE								
For orders affecting disposal or use of unidentified lands withdrawn for classification, minerals, water, and/or other public purposes, and Indian treaties, refer to Index to Miscellaneous Documents																								
26																		ALL;						
30	X	X	X	X	X			X	X			X	X	X	X	X	1-4		5108.00	LEASE / OG	A-15407	6/9/1981	EFF 7/1/1981; TERM 7/1/1984; OG SIM DEC 1984; CASE CLOSED 3/1/1	
7	X	X	X	X	X			X	X			X	X	X	X	X	1-4							
12	X	X	X	X	X			X	X			X	X	X	X	X								
16	X	X			X	X						X	X	X	X	X								
17																		ALL;						
18	X	X	X	X	X			X	X			X	X	X	X	X	1-4							
19												X	X	X	X									
24	X			X	X	X	X	X			X	X			X									
27	X	X			X	X													3533.00	LEASE / OG	A-16027	6/25/1981	EFF 7/1/1981; REL 6/16/1986; OG SIM OCT 1986; CASE CL	
5			X	X			X	X	X	X	X	X	X	X	X	X	1-4			O OPENING TO ENTRY	AR-07778	8/28/1981		
4							X	X				X	X	X	X		3,4							
14				X	X	X	X					X	X	X	X									
20				X	X	X	X					X	X	X	X									
34				X	X	X	X					X	X	X	X				1281.85	LEASE / OG	A-13763-A	4/28/1982	EFF 4/1/1981; TERM 4/1/1985; OG SIM OCT 1985; CASE CLOSED 1/1/1	
36																		ALL;		DEED RECON TO US	A-19123	9/10/1985	MINERALS ONLY; PATENT 02-85-0066; LD TP: 28N 19W; O OPENING ENTRY 10/30/1986;	
36																		ALL;		O OPENING TO ENTRY	A-19123	10/8/1986	EFF 10/30/1986; LD TP: 11N 15W;	
12							X																	
16			X	X			X	X																
32																		ALL;		DEED RECON	A-22448	5/12/1987	LD TP: 5N 2E;	
12							X																	
16			X	X			X	X																
32																		ALL; LD TP: 12N 14W;		OPENING ORDER	A-22448	8/31/1987	AT 9:00 AM ON 9/30/1987 THE LANDS WILL BE OPEN TO THE PUBLIC LAWS, MINING LAWS AND MINERAL LEASING LAWS;	
11				X	X	X	X	X	X	X	X	X	X	X	X									
19	X	X	X	X	X			X									1,2							
31	X	X	X	X	X			X	X			X	X	X	X	X	1-4			WD RECON TO US	A-22439	12/30/1988	LD TP: 14N 13W;	
25																		ALL;		WD RECON TO US	AZA-23360-A	6/29/1990	LD TP: 13N 15W;	
12				X	X	X	X												30.70	R/W DRAINAGE PURPOSES	AZA-26411	2/3/1992	PERPETUAL;	

TOWNSHIP 15 NORTH RANGE 13 WEST OF THE GILA & SALT RIVER MERIDIAN, ARIZONA

SECS	SUBDIVISION																Acres	Kind of Entry or Purpose	Serial Number or Order Number	Action Date	Remarks		
	NE 1/4				NW 1/4				SW 1/4				SE 1/4									Lots	Other Description
	NE	NW	SW	SE	NE	NW	SW	SE	NE	NW	SW	SE	NE	NW	SW	SE							
For orders affecting disposal or use of unidentified lands withdrawn for classification, minerals, water, and/or other public purposes, and Indian treaties, refer to Index to Miscellaneous Documents																							
12					X	X	X	X					X	X	X	X		4.517	R/W HIGHWAY	AZA-26411-FF	4/7/2003	PERPETUAL;	
24					X			X									15N 12W;		R/W TRANSMISSION LINE	AZA-32288	6/15/2004	TO TERM 6/14/2034;	

Date and Time Run:
6/17/2019 10:19:12 AM

Page 1 of 1

**DEPARTMENT OF THE INTERIOR
BUREAU OF LAND MANAGEMENT
Case Recordation**

Geographic Report with Land

Disposition is equal to **AUTHORIZED , CANCELLED , EXPIRED , PENDING , REJECTED , RELINQUISHED ,
WITHDRAWN**
and Meridian Township Range Section is equal to 14 0160N 0120W 030
and Admin State is equal to AZ

**NO WARRANTY IS MADE BY BLM
FOR USE OF THE DATA FOR
PURPOSES NOT INTENDED BY BLM**

DEPARTMENT OF THE INTERIOR
BUREAU OF LAND MANAGEMENT
Case Recordation
Geographic Report with Land

Admin State: AZ
Geo State: AZ
Serial Number: AZA 008876

Total Case Acres: 158.109

Casetype	Case Disp	Mer	Twp	Rng	Sec	Sur Type	Sur Nr	Suf	Subdivision	Pending Action
287001	AUTHORIZED	14	0160N	0120W	030	ALIQ			SESW;	
						LOTS			3,4;	

Admin State: AZ
Geo State: AZ
Serial Number: AZA 009644

Total Case Acres: 106.880

Casetype	Case Disp	Mer	Twp	Rng	Sec	Sur Type	Sur Nr	Suf	Subdivision	Pending Action
285003	AUTHORIZED	14	0160N	0120W	030	LOTS			3,4;	

Admin State: AZ
Geo State: AZ
Serial Number: AZA 012037

Total Case Acres: 2,231.010

Casetype	Case Disp	Mer	Twp	Rng	Sec	Sur Type	Sur Nr	Suf	Subdivision	Pending Action
285007	AUTHORIZED	14	0160N	0120W	030	LOTS			3,4;	

Admin State: AZ
Geo State: AZ
Serial Number: AZA 037487

Total Case Acres: 1.660

Casetype	Case Disp	Mer	Twp	Rng	Sec	Sur Type	Sur Nr	Suf	Subdivision	Pending Action
380913	AUTHORIZED	14	0160N	0120W	030	ALIQ			W2;	

Admin State: AZ
Geo State: AZ
Serial Number: AZAR 0035584

Total Case Acres: 0.100

Casetype	Case Disp	Mer	Twp	Rng	Sec	Sur Type	Sur Nr	Suf	Subdivision	Pending Action
285004	AUTHORIZED	14	0160N	0120W	030	LOTS			2,3,4;	

Date and Time Run:
6/17/2019 10:19:12 AM

Page 1 of 1

DEPARTMENT OF THE INTERIOR
BUREAU OF LAND MANAGEMENT
Case Recordation

Geographic Report with Land

Disposition is equal to **AUTHORIZED , CANCELLED , EXPIRED , PENDING , REJECTED , RELINQUISHED ,
WITHDRAWN**

and Meridian Township Range Section is equal to **14 0162N 0130W 033**

and Admin State is equal to **AZ**

NO WARRANTY IS MADE BY BLM
FOR USE OF THE DATA FOR
PURPOSES NOT INTENDED BY BLM

DEPARTMENT OF THE INTERIOR
BUREAU OF LAND MANAGEMENT
Case Recordation
Geographic Report with Land

Admin State: AZ
Geo State: AZ
Serial Number: AZA 012037

Total Case Acres: 2,231.010

Case type	Case Disp	Mer	Twp	Rng	Sec	Sur Type	Sur Nr	Suf	Subdivision	Pending Action
285007	AUTHORIZED	14	0162N	0130W	033	ALIQ			W2,W2SE;	

Admin State: AZ
Geo State: AZ
Serial Number: AZA 019986

Total Case Acres: 17.697

Case type	Case Disp	Mer	Twp	Rng	Sec	Sur Type	Sur Nr	Suf	Subdivision	Pending Action
286203	AUTHORIZED	14	0162N	0130W	033	MNR			E2W2NE, SWNWSE;	

Admin State: AZ
Geo State: AZ
Serial Number: AZA 022880F4

Total Case Acres: 497.650

Case type	Case Disp	Mer	Twp	Rng	Sec	Sur Type	Sur Nr	Suf	Subdivision	Pending Action
220100	AUTHORIZED	14	0162N	0130W	033	ALIQ			E2NE,SESE;	

Admin State: AZ
Geo State: AZ
Serial Number: AZA 032288

Total Case Acres: 27.150

Case type	Case Disp	Mer	Twp	Rng	Sec	Sur Type	Sur Nr	Suf	Subdivision	Pending Action
285003	AUTHORIZED	14	0162N	0130W	033	ALIQ			E2NE,E2SE;	

Admin State: AZ
Geo State: AZ
Serial Number: AZA 037526

Total Case Acres: 105.000

Case type	Case Disp	Mer	Twp	Rng	Sec	Sur Type	Sur Nr	Suf	Subdivision	Pending Action
282103	AUTHORIZED	14	0162N	0130W	033	ALIQ			NW,NE;	

Admin State: AZ
Geo State: AZ
Serial Number: AZAR 0004275

Total Case Acres: 137.300

Case type	Case Disp	Mer	Twp	Rng	Sec	Sur Type	Sur Nr	Suf	Subdivision	Pending Action
282105	AUTHORIZED	14	0162N	0130W	033	ALIQ			SENE,SESE,W2NE;	
						MNR		1	W2NWNWSE;	

Admin State: AZ
Geo State: AZ

DEPARTMENT OF THE INTERIOR
BUREAU OF LAND MANAGEMENT
Case Recordation

Serial Number: AZAR 0035584

Total Case Acres: 0.100

Case type	Case Disp	Mer	Twp	Rng	Sec	Sur Type	Sur Nr	Suf	Subdivision	Pending Action
285004	AUTHORIZED	14	0162N	0130W	033	ALIQ			W2NW,E2W2,W2SE;	